
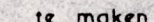









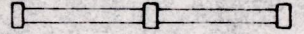
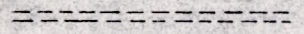
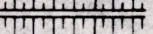

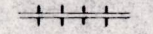



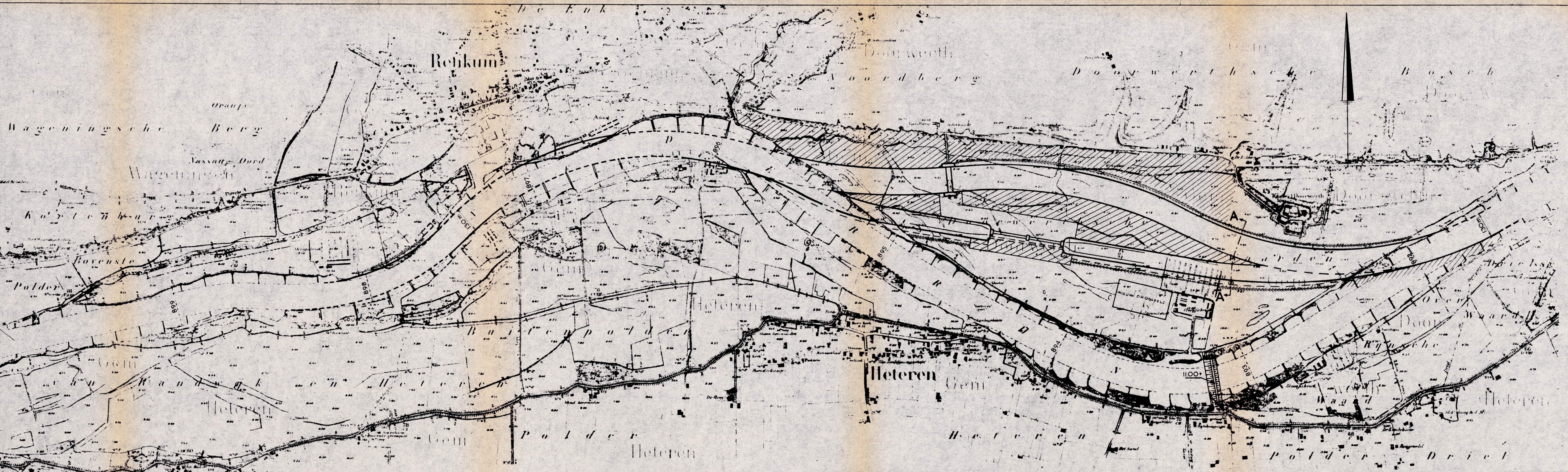
29914

TOELICHTING

- bestaand  te maken 
-  bandijk 
-  zomerkaden 
-  hoge oever 
-  waterrijke ophoging
-  grondaanvulling
-  stuw met ten minste 2 openingen van minimum 50 meter
-  schutsluis met tussenhoofd voorlopig ontworpen op 18x350 meter
-  eventueel later te maken 2^e schutsluis
-  afsluitdam 11.00 m + N.A.P.
-  te verlengen krib
-  toevoer brug
- hoogten in m t.o.v. N.A.P.

WATERSTANDEN in m t.o.v. N.A.P.

	km 895
hoogst bekende stand	11.95 +
laagst bekende stand	4.56 +
M.R. 1931-1940	6.99 +
O.L.R. 1926-1930	5.69 +
werkpeil	10.14 +
STUWPEILEN	
beneden de stuw	boven de stuw
hoogste stand 7.10 +	hoogste stand 9.25 +
laagste stand 5.35 +	laagste stand 6.50 +



Behoort bij brief d.d. 16-11-50 nr. 5926 De Hoofdingenieur- 	RIJNKANALISATIE VOORONTWERP 1950 SITUATIE STUWCOMPLEX DOORWERTH		BEHOORT BIJ SAMENVATTENDE NOTA d.d. Nov. 1950. 50.21 Met 9 bijlagen. BIJLAGE: 5	
	RIJKSWATERSTAAT DIRECTIE BOVENRIVIEREN Arrondissement Rijn en IJssel		Get.  Gezien 	SCHAAL 1:10.000 van: 50.153 50.276