

Resultaten:
Geluidsbelastingen per referentiepunt

Overzicht wegvakken bij verkeersbesluit II: continueren maximumsnelheid van 120 km/u

| Referentiepunt | | | locatie wegvak | Geluidsproductie- plafond in dB | Geluidsproductie in 2012 | |
|----------------|----------|-----------|--------------------------------|------------------------------------|--------------------------|------------------|
| ID | X | Y | | | waarde | verschil tov GPP |
| 87 | 33400.06 | 388791.58 | A58 Arnemuïden - Ritthem | 57.2 | 57.0 | -0.2 |
| 88 | 33472.31 | 388857.24 | A58 Arnemuïden - Ritthem | 58.9 | 57.6 | -1.3 |
| 89 | 33469.43 | 388951.92 | A58 Arnemuïden - Ritthem | 63.0 | 61.0 | -2.0 |
| 90 | 33559.97 | 388992.83 | A58 Arnemuïden - Ritthem | 64.3 | 62.3 | -2.0 |
| 91 | 35751.08 | 390608.30 | A58 Arnemuïden - Ritthem | 63.9 | 63.7 | -0.2 |
| 92 | 35826.39 | 390674.10 | A58 Arnemuïden - Ritthem | 63.9 | 63.6 | -0.3 |
| 93 | 35901.69 | 390739.90 | A58 Arnemuïden - Ritthem | 62.5 | 62.2 | -0.3 |
| 94 | 35977.00 | 390805.70 | A58 Arnemuïden - Ritthem | 60.5 | 60.3 | -0.2 |
| 95 | 36052.30 | 390871.50 | A58 Arnemuïden - Ritthem | 60.7 | 60.4 | -0.3 |
| 96 | 36127.60 | 390937.30 | A58 Arnemuïden - Ritthem | 61.0 | 60.8 | -0.2 |
| 97 | 36207.49 | 390997.10 | A58 Arnemuïden - Ritthem | 61.6 | 62.0 | 0.4 |
| 98 | 36298.49 | 391013.55 | A58 Arnemuïden - Ritthem | 58.2 | 58.3 | 0.1 |
| 99 | 36369.62 | 391067.85 | A58 Arnemuïden - Ritthem | 57.8 | 57.6 | -0.2 |
| 100 | 36411.40 | 391157.35 | A58 Arnemuïden - Ritthem | 61.5 | 61.2 | -0.3 |
| 101 | 36476.29 | 391232.82 | A58 Arnemuïden - Ritthem | 63.2 | 62.5 | -0.7 |
| 102 | 36548.45 | 391301.84 | A58 Arnemuïden - Ritthem | 63.8 | 62.4 | -1.4 |
| 103 | 37500.74 | 391778.45 | A58 Arnemuïden - Ritthem | 63.9 | 62.7 | -1.2 |
| 766 | 81020.97 | 390580.64 | A58 knp De Stok - knp Zoomland | 66.5 | 65.0 | -1.5 |
| 767 | 81117.87 | 390605.32 | A58 knp De Stok - knp Zoomland | 67.8 | 66.5 | -1.3 |
| 768 | 81215.91 | 390625.01 | A58 knp De Stok - knp Zoomland | 66.7 | 65.6 | -1.1 |
| 769 | 81313.95 | 390644.71 | A58 knp De Stok - knp Zoomland | 67.3 | 66.3 | -1.0 |
| 770 | 81412.00 | 390664.41 | A58 knp De Stok - knp Zoomland | 67.7 | 66.7 | -1.0 |
| 771 | 81510.04 | 390684.11 | A58 knp De Stok - knp Zoomland | 68.3 | 67.3 | -1.0 |
| 772 | 81608.08 | 390703.81 | A58 knp De Stok - knp Zoomland | 68.3 | 67.3 | -1.0 |
| 773 | 81705.30 | 390726.96 | A58 knp De Stok - knp Zoomland | 68.4 | 67.4 | -1.0 |
| 774 | 81801.70 | 390753.55 | A58 knp De Stok - knp Zoomland | 68.5 | 67.5 | -1.0 |
| 775 | 81898.10 | 390780.13 | A58 knp De Stok - knp Zoomland | 68.3 | 67.3 | -1.0 |
| 776 | 81994.51 | 390806.72 | A58 knp De Stok - knp Zoomland | 68.3 | 67.3 | -1.0 |
| 777 | 82090.91 | 390833.30 | A58 knp De Stok - knp Zoomland | 68.3 | 67.3 | -1.0 |
| 778 | 82187.31 | 390859.89 | A58 knp De Stok - knp Zoomland | 68.2 | 67.2 | -1.0 |
| 779 | 82283.72 | 390886.47 | A58 knp De Stok - knp Zoomland | 68.0 | 67.0 | -1.0 |
| 780 | 82380.12 | 390913.06 | A58 knp De Stok - knp Zoomland | 68.1 | 67.1 | -1.0 |
| 781 | 82475.76 | 390942.23 | A58 knp De Stok - knp Zoomland | 68.2 | 67.3 | -0.9 |
| 782 | 82571.16 | 390972.21 | A58 knp De Stok - knp Zoomland | 68.7 | 67.9 | -0.8 |
| 783 | 82666.56 | 391002.18 | A58 knp De Stok - knp Zoomland | 68.7 | 67.9 | -0.8 |
| 784 | 82761.97 | 391032.16 | A58 knp De Stok - knp Zoomland | 68.6 | 67.8 | -0.8 |
| 785 | 82852.35 | 391065.00 | A58 knp De Stok - knp Zoomland | 68.5 | 67.8 | -0.7 |
| 786 | 82946.86 | 391101.30 | A58 knp De Stok - knp Zoomland | 69.1 | 68.3 | -0.8 |
| 787 | 83037.81 | 391134.98 | A58 knp De Stok - knp Zoomland | 68.5 | 67.6 | -0.9 |
| 788 | 83131.28 | 391169.91 | A58 knp De Stok - knp Zoomland | 68.2 | 67.3 | -0.9 |
| 789 | 83213.32 | 391202.62 | A58 knp De Stok - knp Zoomland | 68.9 | 67.9 | -1.0 |
| 790 | 83307.63 | 391232.86 | A58 knp De Stok - knp Zoomland | 68.6 | 67.6 | -1.0 |
| 791 | 83402.48 | 391264.53 | A58 knp De Stok - knp Zoomland | 68.9 | 67.9 | -1.0 |
| 792 | 83498.45 | 391292.14 | A58 knp De Stok - knp Zoomland | 69.1 | 68.1 | -1.0 |
| 793 | 83596.26 | 391312.93 | A58 knp De Stok - knp Zoomland | 69.0 | 68.1 | -0.9 |
| 794 | 83694.92 | 391316.39 | A58 knp De Stok - knp Zoomland | 67.2 | 66.2 | -1.0 |
| 795 | 83774.12 | 391265.80 | A58 knp De Stok - knp Zoomland | 63.2 | 62.3 | -0.9 |
| 796 | 83846.87 | 391199.79 | A58 knp De Stok - knp Zoomland | 60.3 | 59.5 | -0.8 |
| 797 | 83939.05 | 391216.99 | A58 knp De Stok - knp Zoomland | 60.5 | 59.6 | -0.9 |
| 798 | 83943.60 | 391312.99 | A58 knp De Stok - knp Zoomland | 64.9 | 63.9 | -1.0 |
| 799 | 84030.48 | 391344.74 | A58 knp De Stok - knp Zoomland | 68.3 | 67.4 | -0.9 |
| 800 | 84130.42 | 391348.19 | A58 knp De Stok - knp Zoomland | 68.6 | 67.6 | -1.0 |
| 801 | 84230.37 | 391351.65 | A58 knp De Stok - knp Zoomland | 69.4 | 68.5 | -0.9 |
| 802 | 84330.31 | 391355.10 | A58 knp De Stok - knp Zoomland | 69.8 | 68.8 | -1.0 |
| 803 | 84430.25 | 391358.56 | A58 knp De Stok - knp Zoomland | 69.8 | 68.8 | -1.0 |
| 804 | 84530.19 | 391362.01 | A58 knp De Stok - knp Zoomland | 69.2 | 68.2 | -1.0 |
| 805 | 84630.13 | 391365.47 | A58 knp De Stok - knp Zoomland | 69.1 | 68.2 | -0.9 |
| 806 | 84730.07 | 391368.92 | A58 knp De Stok - knp Zoomland | 69.3 | 68.3 | -1.0 |
| 807 | 84830.02 | 391372.38 | A58 knp De Stok - knp Zoomland | 69.4 | 68.4 | -1.0 |
| 808 | 84929.96 | 391375.83 | A58 knp De Stok - knp Zoomland | 69.3 | 68.3 | -1.0 |
| 809 | 85029.90 | 391379.29 | A58 knp De Stok - knp Zoomland | 69.2 | 68.3 | -0.9 |
| 810 | 85129.84 | 391382.75 | A58 knp De Stok - knp Zoomland | 69.0 | 68.1 | -0.9 |
| 811 | 85229.78 | 391386.20 | A58 knp De Stok - knp Zoomland | 68.8 | 67.9 | -0.9 |
| 812 | 85329.72 | 391389.66 | A58 knp De Stok - knp Zoomland | 68.8 | 67.8 | -1.0 |
| 813 | 85429.67 | 391393.11 | A58 knp De Stok - knp Zoomland | 68.6 | 67.6 | -1.0 |
| 814 | 85529.65 | 391395.07 | A58 knp De Stok - knp Zoomland | 69.3 | 68.3 | -1.0 |
| 815 | 85629.63 | 391396.83 | A58 knp De Stok - knp Zoomland | 69.3 | 68.3 | -1.0 |
| 816 | 85729.62 | 391398.59 | A58 knp De Stok - knp Zoomland | 69.2 | 68.3 | -0.9 |
| 817 | 85828.92 | 391392.09 | A58 knp De Stok - knp Zoomland | 67.8 | 67.2 | -0.6 |
| 818 | 85896.33 | 391324.14 | A58 knp De Stok - knp Zoomland | 63.2 | 62.9 | -0.3 |
| 819 | 85956.63 | 391245.32 | A58 knp De Stok - knp Zoomland | 60.3 | 60.1 | -0.2 |
| 820 | 86050.75 | 391231.15 | A58 knp De Stok - knp Zoomland | 59.6 | 59.4 | -0.2 |
| 822 | 86085.78 | 391388.79 | A58 knp De Stok - knp Zoomland | 65.6 | 65.0 | -0.6 |
| 823 | 86179.48 | 391410.03 | A58 knp De Stok - knp Zoomland | 68.6 | 68.0 | -0.6 |
| 824 | 86279.41 | 391413.85 | A58 knp De Stok - knp Zoomland | 68.9 | 68.2 | -0.7 |
| 825 | 86379.34 | 391417.67 | A58 knp De Stok - knp Zoomland | 69.0 | 68.4 | -0.6 |
| 826 | 86479.27 | 391421.50 | A58 knp De Stok - knp Zoomland | 68.9 | 68.4 | -0.5 |
| 827 | 86579.20 | 391425.32 | A58 knp De Stok - knp Zoomland | 69.4 | 68.9 | -0.5 |

Overzicht wegvakken bij verkeersbesluit II: continueren maximumsnelheid van 120 km/u

| Referentiepunt | | | locatie wegvak | Geluidsproductie- plafond in dB | Geluidsproductie in 2012 | |
|----------------|-----------|-----------|--------------------------------|------------------------------------|--------------------------|------------------|
| ID | X | Y | | | waarde | verschil tov GPP |
| 828 | 86679.12 | 391429.15 | A58 knp De Stok - knp Zoomland | 69.3 | 68.7 | -0.6 |
| 829 | 86778.35 | 391441.00 | A58 knp De Stok - knp Zoomland | 69.8 | 69.3 | -0.5 |
| 830 | 86877.44 | 391454.50 | A58 knp De Stok - knp Zoomland | 69.7 | 69.1 | -0.6 |
| 831 | 86974.57 | 391477.75 | A58 knp De Stok - knp Zoomland | 69.9 | 69.3 | -0.6 |
| 832 | 87068.86 | 391510.56 | A58 knp De Stok - knp Zoomland | 69.9 | 69.4 | -0.5 |
| 833 | 87160.29 | 391550.68 | A58 knp De Stok - knp Zoomland | 69.7 | 69.1 | -0.6 |
| 834 | 87247.71 | 391599.24 | A58 knp De Stok - knp Zoomland | 69.1 | 68.6 | -0.5 |
| 835 | 87329.26 | 391657.12 | A58 knp De Stok - knp Zoomland | 69.2 | 68.7 | -0.5 |
| 836 | 87405.62 | 391721.49 | A58 knp De Stok - knp Zoomland | 69.2 | 68.7 | -0.5 |
| 837 | 87475.42 | 391792.96 | A58 knp De Stok - knp Zoomland | 69.2 | 68.7 | -0.5 |
| 838 | 87536.93 | 391871.69 | A58 knp De Stok - knp Zoomland | 69.7 | 69.3 | -0.4 |
| 839 | 87592.87 | 391954.58 | A58 knp De Stok - knp Zoomland | 69.8 | 69.3 | -0.5 |
| 840 | 87643.33 | 392040.92 | A58 knp De Stok - knp Zoomland | 70.2 | 69.7 | -0.5 |
| 841 | 87693.74 | 392127.28 | A58 knp De Stok - knp Zoomland | 70.6 | 70.1 | -0.5 |
| 842 | 87744.15 | 392213.65 | A58 knp De Stok - knp Zoomland | 70.7 | 70.1 | -0.6 |
| 843 | 87794.56 | 392300.02 | A58 knp De Stok - knp Zoomland | 70.8 | 70.2 | -0.6 |
| 844 | 87844.97 | 392386.38 | A58 knp De Stok - knp Zoomland | 71.1 | 70.6 | -0.5 |
| 845 | 87895.38 | 392472.75 | A58 knp De Stok - knp Zoomland | 70.3 | 69.7 | -0.6 |
| 846 | 87945.79 | 392559.12 | A58 knp De Stok - knp Zoomland | 70.6 | 70.0 | -0.6 |
| 847 | 87996.20 | 392645.48 | A58 knp De Stok - knp Zoomland | 70.7 | 70.1 | -0.6 |
| 848 | 88046.61 | 392731.85 | A58 knp De Stok - knp Zoomland | 70.2 | 69.7 | -0.5 |
| 849 | 88097.02 | 392818.21 | A58 knp De Stok - knp Zoomland | 69.3 | 68.8 | -0.5 |
| 850 | 88147.43 | 392904.58 | A58 knp De Stok - knp Zoomland | 68.8 | 68.3 | -0.5 |
| 851 | 88197.84 | 392990.95 | A58 knp De Stok - knp Zoomland | 68.9 | 68.4 | -0.5 |
| 852 | 88248.25 | 393077.31 | A58 knp De Stok - knp Zoomland | 68.7 | 68.2 | -0.5 |
| 853 | 88298.66 | 393163.68 | A58 knp De Stok - knp Zoomland | 68.7 | 68.2 | -0.5 |
| 854 | 88349.07 | 393250.04 | A58 knp De Stok - knp Zoomland | 68.3 | 67.9 | -0.4 |
| 855 | 88399.48 | 393336.41 | A58 knp De Stok - knp Zoomland | 68.0 | 67.5 | -0.5 |
| 856 | 88457.28 | 393417.96 | A58 knp De Stok - knp Zoomland | 68.6 | 68.1 | -0.5 |
| 857 | 88519.48 | 393496.24 | A58 knp De Stok - knp Zoomland | 67.8 | 67.3 | -0.5 |
| 858 | 88597.55 | 393558.03 | A58 knp De Stok - knp Zoomland | 67.2 | 66.5 | -0.7 |
| 859 | 88681.65 | 393612.15 | A58 knp De Stok - knp Zoomland | 65.6 | 64.7 | -0.9 |
| 860 | 88765.74 | 393666.26 | A58 knp De Stok - knp Zoomland | 50.4 | 49.3 | -1.1 |
| 861 | 88850.86 | 393718.67 | A58 knp De Stok - knp Zoomland | 62.7 | 61.4 | -1.3 |
| 2364 | 181722.87 | 427522.36 | A73 knp Neerbosch - knp Ewijk | 55.4 | 53.4 | -2.0 |
| 2365 | 181756.87 | 427616.41 | A73 knp Neerbosch - knp Ewijk | 55.7 | 53.7 | -2.0 |
| 2366 | 181799.53 | 427702.70 | A73 knp Neerbosch - knp Ewijk | 56.3 | 54.4 | -1.9 |
| 2367 | 181845.02 | 427791.75 | A73 knp Neerbosch - knp Ewijk | 60.6 | 58.9 | -1.7 |
| 2368 | 181905.89 | 427870.50 | A73 knp Neerbosch - knp Ewijk | 64.7 | 62.9 | -1.8 |
| 2369 | 181975.78 | 427921.37 | A73 knp Neerbosch - knp Ewijk | 59.0 | 56.6 | -2.4 |
| 2370 | 182064.40 | 427993.84 | A73 knp Neerbosch - knp Ewijk | 66.2 | 62.0 | -4.2 |
| 2371 | 182161.57 | 428015.42 | A73 knp Neerbosch - knp Ewijk | 66.4 | 62.0 | -4.4 |
| 2372 | 182259.96 | 428033.32 | A73 knp Neerbosch - knp Ewijk | 67.9 | 64.1 | -3.8 |
| 2373 | 182359.45 | 428033.53 | A73 knp Neerbosch - knp Ewijk | 69.0 | 66.1 | -2.9 |
| 2374 | 182455.11 | 428004.38 | A73 knp Neerbosch - knp Ewijk | 68.5 | 66.2 | -2.3 |
| 2375 | 182550.76 | 427975.24 | A73 knp Neerbosch - knp Ewijk | 67.1 | 66.1 | -1.0 |
| 2376 | 182646.42 | 427946.09 | A73 knp Neerbosch - knp Ewijk | 66.5 | 65.8 | -0.7 |
| 2377 | 182742.76 | 427919.48 | A73 knp Neerbosch - knp Ewijk | 65.8 | 65.1 | -0.7 |
| 2378 | 182839.45 | 427914.30 | A73 knp Neerbosch - knp Ewijk | 62.3 | 61.4 | -0.9 |
| 2379 | 182859.25 | 428003.36 | A73 knp Neerbosch - knp Ewijk | 62.3 | 61.1 | -1.2 |
| 2380 | 182769.50 | 428041.97 | A73 knp Neerbosch - knp Ewijk | 65.6 | 64.4 | -1.2 |
| 2381 | 182673.08 | 428068.52 | A73 knp Neerbosch - knp Ewijk | 66.6 | 65.4 | -1.2 |
| 2382 | 182577.92 | 428099.06 | A73 knp Neerbosch - knp Ewijk | 67.3 | 65.8 | -1.5 |
| 2383 | 182483.54 | 428132.12 | A73 knp Neerbosch - knp Ewijk | 67.9 | 66.0 | -1.9 |
| 2384 | 182389.64 | 428166.46 | A73 knp Neerbosch - knp Ewijk | 67.7 | 66.2 | -1.5 |
| 2385 | 182296.71 | 428203.40 | A73 knp Neerbosch - knp Ewijk | 66.9 | 66.2 | -0.7 |
| 2386 | 182205.17 | 428243.57 | A73 knp Neerbosch - knp Ewijk | 66.6 | 65.8 | -0.8 |
| 2387 | 182117.54 | 428290.15 | A73 knp Neerbosch - knp Ewijk | 67.4 | 67.0 | -0.4 |
| 2388 | 182080.81 | 428383.00 | A73 knp Neerbosch - knp Ewijk | 65.3 | 64.7 | -0.6 |
| 2389 | 182023.68 | 428464.46 | A73 knp Neerbosch - knp Ewijk | 64.9 | 64.2 | -0.7 |
| 2390 | 181947.56 | 428528.78 | A73 knp Neerbosch - knp Ewijk | 64.7 | 63.9 | -0.8 |
| 2391 | 181866.36 | 428581.14 | A73 knp Neerbosch - knp Ewijk | 63.3 | 62.5 | -0.8 |
| 2392 | 181755.02 | 428594.55 | A73 knp Neerbosch - knp Ewijk | 63.6 | 63.0 | -0.6 |
| 2393 | 181658.35 | 428578.35 | A73 knp Neerbosch - knp Ewijk | 64.7 | 64.2 | -0.5 |
| 2394 | 181559.12 | 428561.22 | A73 knp Neerbosch - knp Ewijk | 66.8 | 66.2 | -0.6 |
| 2395 | 181462.59 | 428593.37 | A73 knp Neerbosch - knp Ewijk | 66.3 | 65.7 | -0.6 |
| 2396 | 181369.77 | 428630.06 | A73 knp Neerbosch - knp Ewijk | 66.0 | 65.2 | -0.8 |
| 2397 | 181278.56 | 428663.41 | A73 knp Neerbosch - knp Ewijk | 66.7 | 65.8 | -0.9 |
| 2398 | 181187.36 | 428704.43 | A73 knp Neerbosch - knp Ewijk | 66.6 | 65.7 | -0.9 |
| 2399 | 181096.16 | 428745.44 | A73 knp Neerbosch - knp Ewijk | 66.9 | 66.0 | -0.9 |
| 2400 | 181004.95 | 428786.46 | A73 knp Neerbosch - knp Ewijk | 68.0 | 67.0 | -1.0 |
| 2401 | 180913.75 | 428827.47 | A73 knp Neerbosch - knp Ewijk | 68.4 | 67.5 | -0.9 |
| 2402 | 180822.55 | 428868.49 | A73 knp Neerbosch - knp Ewijk | 68.6 | 67.7 | -0.9 |
| 2403 | 180731.34 | 428909.50 | A73 knp Neerbosch - knp Ewijk | 68.5 | 67.5 | -1.0 |
| 2404 | 180640.14 | 428950.52 | A73 knp Neerbosch - knp Ewijk | 67.2 | 66.2 | -1.0 |
| 2405 | 180546.38 | 428999.20 | A73 knp Neerbosch - knp Ewijk | 64.4 | 63.5 | -0.9 |
| 2406 | 180457.73 | 429032.55 | A73 knp Neerbosch - knp Ewijk | 67.4 | 66.6 | -0.8 |
| 2407 | 180366.53 | 429073.56 | A73 knp Neerbosch - knp Ewijk | 68.0 | 67.3 | -0.7 |

Overzicht wegvakken bij verkeersbesluit II: continueren maximumsnelheid van 120 km/u

| Referentiepunt | | | locatie wegvak | Geluidsproductie- plafond in dB | Geluidsproductie in 2012 | |
|----------------|-----------|-----------|---------------------------------|------------------------------------|--------------------------|------------------|
| ID | X | Y | | | waarde | verschil tov GPP |
| 2408 | 180278.99 | 429121.81 | A73 knp Neerbosch - knp Ewijk | 66.8 | 66.4 | -0.4 |
| 2409 | 180193.92 | 429173.73 | A73 knp Neerbosch - knp Ewijk | 65.8 | 65.4 | -0.4 |
| 2410 | 180146.15 | 429261.06 | A73 knp Neerbosch - knp Ewijk | 62.7 | 62.2 | -0.5 |
| 2411 | 180099.56 | 429348.96 | A73 knp Neerbosch - knp Ewijk | 61.3 | 60.6 | -0.7 |
| 2412 | 180017.13 | 429403.45 | A73 knp Neerbosch - knp Ewijk | 60.8 | 60.0 | -0.8 |
| 2413 | 179922.87 | 429436.87 | A73 knp Neerbosch - knp Ewijk | 59.5 | 58.4 | -1.1 |
| 2414 | 179832.03 | 429428.76 | A73 knp Neerbosch - knp Ewijk | 60.3 | 59.4 | -0.9 |
| 2415 | 179890.46 | 429331.81 | A73 knp Neerbosch - knp Ewijk | 64.1 | 63.4 | -0.7 |
| 2416 | 179770.41 | 429319.17 | A73 knp Neerbosch - knp Ewijk | 67.5 | 66.6 | -0.9 |
| 2417 | 179659.63 | 429357.05 | A73 knp Neerbosch - knp Ewijk | 68.0 | 66.9 | -1.1 |
| 3795 | 86768.25 | 454547.36 | A4 Leidschendam - Leidschendam | 63.5 | 63.0 | -0.5 |
| 3796 | 86762.97 | 454454.60 | A4 Leidschendam - Leidschendam | 59.7 | 59.0 | -0.7 |
| 3797 | 86740.92 | 454357.60 | A4 Leidschendam - Leidschendam | 62.3 | 61.4 | -0.9 |
| 6146 | 36493.85 | 391419.26 | A58 Arnemuiden - Ritthem | 63.9 | 62.4 | -1.5 |
| 6147 | 36411.74 | 391347.79 | A58 Arnemuiden - Ritthem | 63.9 | 62.8 | -1.1 |
| 6148 | 36321.52 | 391281.27 | A58 Arnemuiden - Ritthem | 61.5 | 61.4 | -0.1 |
| 6149 | 36244.54 | 391335.42 | A58 Arnemuiden - Ritthem | 56.8 | 56.4 | -0.4 |
| 6150 | 36167.88 | 391299.19 | A58 Arnemuiden - Ritthem | 55.9 | 55.6 | -0.3 |
| 6151 | 36196.59 | 391205.64 | A58 Arnemuiden - Ritthem | 59.8 | 59.9 | 0.1 |
| 6152 | 36153.70 | 391124.18 | A58 Arnemuiden - Ritthem | 62.0 | 62.4 | 0.4 |
| 6153 | 36079.80 | 391056.84 | A58 Arnemuiden - Ritthem | 62.9 | 62.9 | 0.0 |
| 6154 | 36004.18 | 390991.40 | A58 Arnemuiden - Ritthem | 63.5 | 63.2 | -0.3 |
| 6155 | 35928.56 | 390925.97 | A58 Arnemuiden - Ritthem | 63.4 | 63.2 | -0.2 |
| 6156 | 35852.94 | 390860.53 | A58 Arnemuiden - Ritthem | 63.4 | 63.3 | -0.1 |
| 6157 | 35769.79 | 390789.44 | A58 Arnemuiden - Ritthem | 63.5 | 63.3 | -0.2 |
| 6158 | 35687.89 | 390717.10 | A58 Arnemuiden - Ritthem | 63.6 | 63.5 | -0.1 |
| 6159 | 35606.62 | 390646.64 | A58 Arnemuiden - Ritthem | 63.6 | 63.6 | 0.0 |
| 6160 | 33512.90 | 389205.07 | A58 Arnemuiden - Ritthem | 61.0 | 57.7 | -3.3 |
| 6161 | 33414.73 | 389219.07 | A58 Arnemuiden - Ritthem | 59.4 | 56.1 | -3.3 |
| 6162 | 33319.59 | 389193.49 | A58 Arnemuiden - Ritthem | 57.8 | 54.5 | -3.3 |
| 6163 | 33235.50 | 389140.05 | A58 Arnemuiden - Ritthem | 56.7 | 54.3 | -2.4 |
| 6198 | 167454.38 | 464366.29 | A1 knp Hoevelaken - Voorthuizen | 70.2 | 69.0 | -1.2 |
| 6199 | 167553.73 | 464378.07 | A1 knp Hoevelaken - Voorthuizen | 70.6 | 69.3 | -1.3 |
| 6200 | 167653.30 | 464387.81 | A1 knp Hoevelaken - Voorthuizen | 71.0 | 69.7 | -1.3 |
| 6201 | 167752.85 | 464397.73 | A1 knp Hoevelaken - Voorthuizen | 71.3 | 69.9 | -1.4 |
| 6202 | 167852.53 | 464406.06 | A1 knp Hoevelaken - Voorthuizen | 71.0 | 69.7 | -1.3 |
| 6203 | 167952.37 | 464412.42 | A1 knp Hoevelaken - Voorthuizen | 70.9 | 69.6 | -1.3 |
| 6204 | 168052.22 | 464418.60 | A1 knp Hoevelaken - Voorthuizen | 70.8 | 69.5 | -1.3 |
| 6205 | 168152.11 | 464424.20 | A1 knp Hoevelaken - Voorthuizen | 70.7 | 69.3 | -1.4 |
| 6206 | 168252.07 | 464428.30 | A1 knp Hoevelaken - Voorthuizen | 70.5 | 69.2 | -1.3 |
| 6207 | 168352.03 | 464432.40 | A1 knp Hoevelaken - Voorthuizen | 70.4 | 69.1 | -1.3 |
| 6208 | 168452.04 | 464434.97 | A1 knp Hoevelaken - Voorthuizen | 70.4 | 69.1 | -1.3 |
| 6209 | 168552.07 | 464437.17 | A1 knp Hoevelaken - Voorthuizen | 70.4 | 69.1 | -1.3 |
| 6210 | 168652.07 | 464439.91 | A1 knp Hoevelaken - Voorthuizen | 70.6 | 69.3 | -1.3 |
| 6211 | 168752.06 | 464443.17 | A1 knp Hoevelaken - Voorthuizen | 70.8 | 69.5 | -1.3 |
| 6212 | 168852.06 | 464445.99 | A1 knp Hoevelaken - Voorthuizen | 70.9 | 69.5 | -1.4 |
| 6213 | 168951.96 | 464451.32 | A1 knp Hoevelaken - Voorthuizen | 70.6 | 69.3 | -1.3 |
| 6214 | 169048.73 | 464431.19 | A1 knp Hoevelaken - Voorthuizen | 67.7 | 66.6 | -1.1 |
| 6215 | 169132.01 | 464375.80 | A1 knp Hoevelaken - Voorthuizen | 64.8 | 63.5 | -1.3 |
| 8465 | 179545.52 | 429130.46 | A73 knp Neerbosch - knp Ewijk | 62.4 | 61.1 | -1.3 |
| 8466 | 179616.48 | 429069.93 | A73 knp Neerbosch - knp Ewijk | 61.3 | 59.9 | -1.4 |
| 8467 | 179708.72 | 429035.74 | A73 knp Neerbosch - knp Ewijk | 61.5 | 60.1 | -1.4 |
| 8468 | 179813.38 | 429086.76 | A73 knp Neerbosch - knp Ewijk | 62.1 | 61.4 | -0.7 |
| 8469 | 179863.35 | 429151.28 | A73 knp Neerbosch - knp Ewijk | 66.9 | 66.6 | -0.3 |
| 8470 | 179956.51 | 429114.97 | A73 knp Neerbosch - knp Ewijk | 67.7 | 67.5 | -0.2 |
| 8471 | 180048.79 | 429076.37 | A73 knp Neerbosch - knp Ewijk | 67.3 | 67.2 | -0.1 |
| 8472 | 180140.71 | 429036.93 | A73 knp Neerbosch - knp Ewijk | 67.4 | 67.2 | -0.2 |
| 8473 | 180231.94 | 428995.90 | A73 knp Neerbosch - knp Ewijk | 67.4 | 67.3 | -0.1 |
| 8474 | 180323.07 | 428954.66 | A73 knp Neerbosch - knp Ewijk | 67.7 | 67.3 | -0.4 |
| 8475 | 180414.39 | 428913.84 | A73 knp Neerbosch - knp Ewijk | 67.6 | 67.1 | -0.5 |
| 8476 | 180505.76 | 428873.12 | A73 knp Neerbosch - knp Ewijk | 68.0 | 67.4 | -0.6 |
| 8477 | 180597.18 | 428832.54 | A73 knp Neerbosch - knp Ewijk | 67.8 | 67.2 | -0.6 |
| 8478 | 180688.18 | 428791.01 | A73 knp Neerbosch - knp Ewijk | 68.4 | 67.8 | -0.6 |
| 8479 | 180779.58 | 428750.38 | A73 knp Neerbosch - knp Ewijk | 68.4 | 67.9 | -0.5 |
| 8480 | 180870.62 | 428708.93 | A73 knp Neerbosch - knp Ewijk | 68.3 | 67.8 | -0.5 |
| 8481 | 180961.83 | 428667.85 | A73 knp Neerbosch - knp Ewijk | 67.7 | 67.2 | -0.5 |
| 8482 | 181053.14 | 428627.02 | A73 knp Neerbosch - knp Ewijk | 66.6 | 66.2 | -0.4 |
| 8483 | 181144.23 | 428585.67 | A73 knp Neerbosch - knp Ewijk | 66.5 | 66.0 | -0.5 |
| 8484 | 181235.43 | 428544.58 | A73 knp Neerbosch - knp Ewijk | 66.1 | 65.6 | -0.5 |
| 8485 | 181326.73 | 428503.71 | A73 knp Neerbosch - knp Ewijk | 63.6 | 63.1 | -0.5 |
| 8486 | 181417.99 | 428462.74 | A73 knp Neerbosch - knp Ewijk | 66.8 | 66.6 | -0.2 |
| 8487 | 181509.14 | 428421.54 | A73 knp Neerbosch - knp Ewijk | 68.0 | 67.8 | -0.2 |
| 8488 | 181600.35 | 428380.48 | A73 knp Neerbosch - knp Ewijk | 67.9 | 67.8 | -0.1 |
| 8489 | 181688.54 | 428333.55 | A73 knp Neerbosch - knp Ewijk | 67.3 | 67.2 | -0.1 |
| 8490 | 181775.37 | 428284.21 | A73 knp Neerbosch - knp Ewijk | 67.1 | 66.7 | -0.4 |
| 8491 | 181838.43 | 428207.90 | A73 knp Neerbosch - knp Ewijk | 66.1 | 65.0 | -1.1 |
| 8492 | 181851.07 | 428110.29 | A73 knp Neerbosch - knp Ewijk | 65.3 | 63.7 | -1.6 |
| 8493 | 181818.30 | 428016.57 | A73 knp Neerbosch - knp Ewijk | 65.1 | 63.2 | -1.9 |

Overzicht wegvakken bij verkeersbesluit II: continueren maximumsnelheid van 120 km/u

| Referentiepunt | | | locatie wegvak | Geluidsproductie- plafond in dB | Geluidsproductie in 2012 | |
|----------------|-----------|-----------|-----------------------------------|------------------------------------|--------------------------|------------------|
| ID | X | Y | | | waarde | verschil tov GPP |
| 8494 | 181771.25 | 427928.31 | A73 knp Neerbosch - knp Ewijk | 64.5 | 63.1 | -1.4 |
| 8495 | 181724.96 | 427839.64 | A73 knp Neerbosch - knp Ewijk | 64.9 | 64.1 | -0.8 |
| 8496 | 181681.41 | 427749.82 | A73 knp Neerbosch - knp Ewijk | 65.7 | 64.5 | -1.2 |
| 8497 | 181641.43 | 427658.23 | A73 knp Neerbosch - knp Ewijk | 65.8 | 63.8 | -2.0 |
| 8498 | 181607.27 | 427564.21 | A73 knp Neerbosch - knp Ewijk | 65.8 | 63.8 | -2.0 |
| 11196 | 104065.75 | 412194.12 | A16 Moerdijkbruggen - knp Zonzeel | 68.0 | 67.1 | -0.9 |
| 11197 | 104105.37 | 412102.23 | A16 Moerdijkbruggen - knp Zonzeel | 69.6 | 68.8 | -0.8 |
| 11198 | 104139.77 | 412008.27 | A16 Moerdijkbruggen - knp Zonzeel | 68.8 | 68.0 | -0.8 |
| 11199 | 104173.93 | 411914.17 | A16 Moerdijkbruggen - knp Zonzeel | 63.7 | 62.7 | -1.0 |
| 11200 | 104209.07 | 411820.46 | A16 Moerdijkbruggen - knp Zonzeel | 60.4 | 59.3 | -1.1 |
| 11201 | 104247.99 | 411728.24 | A16 Moerdijkbruggen - knp Zonzeel | 60.4 | 59.5 | -0.9 |
| 11202 | 104290.87 | 411637.79 | A16 Moerdijkbruggen - knp Zonzeel | 60.1 | 59.1 | -1.0 |
| 11203 | 104338.01 | 411549.48 | A16 Moerdijkbruggen - knp Zonzeel | 60.5 | 59.6 | -0.9 |
| 11204 | 104385.92 | 411461.58 | A16 Moerdijkbruggen - knp Zonzeel | 60.7 | 59.8 | -0.9 |
| 11205 | 104435.62 | 411374.68 | A16 Moerdijkbruggen - knp Zonzeel | 60.0 | 59.2 | -0.8 |
| 11206 | 104486.04 | 411288.19 | A16 Moerdijkbruggen - knp Zonzeel | 60.6 | 59.8 | -0.8 |
| 11207 | 104530.95 | 411198.89 | A16 Moerdijkbruggen - knp Zonzeel | 60.5 | 59.9 | -0.6 |
| 11208 | 104576.50 | 411109.75 | A16 Moerdijkbruggen - knp Zonzeel | 60.0 | 59.2 | -0.8 |
| 11209 | 104612.97 | 411017.01 | A16 Moerdijkbruggen - knp Zonzeel | 59.8 | 59.2 | -0.6 |
| 11210 | 104627.88 | 410918.03 | A16 Moerdijkbruggen - knp Zonzeel | 58.7 | 58.0 | -0.7 |
| 11211 | 104665.40 | 410825.61 | A16 Moerdijkbruggen - knp Zonzeel | 61.8 | 61.3 | -0.5 |
| 11212 | 104719.54 | 410741.87 | A16 Moerdijkbruggen - knp Zonzeel | 63.7 | 63.3 | -0.4 |
| 11213 | 104789.95 | 410671.38 | A16 Moerdijkbruggen - knp Zonzeel | 66.2 | 66.0 | -0.2 |
| 11214 | 104864.93 | 410605.99 | A16 Moerdijkbruggen - knp Zonzeel | 68.8 | 68.7 | -0.1 |
| 11215 | 104920.40 | 410522.66 | A16 Moerdijkbruggen - knp Zonzeel | 69.6 | 69.5 | -0.1 |
| 11216 | 104978.93 | 410441.78 | A16 Moerdijkbruggen - knp Zonzeel | 70.7 | 70.5 | -0.2 |
| 11217 | 105027.61 | 410354.30 | A16 Moerdijkbruggen - knp Zonzeel | 70.9 | 70.5 | -0.4 |
| 11218 | 105077.53 | 410267.53 | A16 Moerdijkbruggen - knp Zonzeel | 71.2 | 70.7 | -0.5 |
| 11219 | 105129.01 | 410181.67 | A16 Moerdijkbruggen - knp Zonzeel | 71.8 | 71.3 | -0.5 |
| 11220 | 105179.37 | 410095.15 | A16 Moerdijkbruggen - knp Zonzeel | 71.4 | 70.9 | -0.5 |
| 11221 | 105229.67 | 410008.59 | A16 Moerdijkbruggen - knp Zonzeel | 70.6 | 69.9 | -0.7 |
| 11222 | 105279.91 | 409922.00 | A16 Moerdijkbruggen - knp Zonzeel | 70.1 | 69.5 | -0.6 |
| 11223 | 105330.33 | 409835.51 | A16 Moerdijkbruggen - knp Zonzeel | 69.9 | 69.3 | -0.6 |
| 11224 | 105380.72 | 409749.01 | A16 Moerdijkbruggen - knp Zonzeel | 70.5 | 69.9 | -0.6 |
| 11225 | 105430.73 | 409662.28 | A16 Moerdijkbruggen - knp Zonzeel | 71.4 | 70.7 | -0.7 |
| 11226 | 105480.73 | 409575.55 | A16 Moerdijkbruggen - knp Zonzeel | 71.3 | 70.8 | -0.5 |
| 11227 | 105530.52 | 409488.70 | A16 Moerdijkbruggen - knp Zonzeel | 70.3 | 69.9 | -0.4 |
| 11228 | 105578.21 | 409400.68 | A16 Moerdijkbruggen - knp Zonzeel | 68.8 | 68.5 | -0.3 |
| 11229 | 105624.08 | 409311.72 | A16 Moerdijkbruggen - knp Zonzeel | 68.0 | 67.7 | -0.3 |
| 11230 | 105668.98 | 409222.24 | A16 Moerdijkbruggen - knp Zonzeel | 68.4 | 68.0 | -0.4 |
| 11231 | 105713.57 | 409132.62 | A16 Moerdijkbruggen - knp Zonzeel | 69.1 | 68.6 | -0.5 |
| 11232 | 105757.13 | 409042.48 | A16 Moerdijkbruggen - knp Zonzeel | 69.4 | 69.0 | -0.4 |
| 11233 | 105799.37 | 408951.72 | A16 Moerdijkbruggen - knp Zonzeel | 69.6 | 69.2 | -0.4 |
| 11234 | 105841.27 | 408860.80 | A16 Moerdijkbruggen - knp Zonzeel | 69.8 | 69.4 | -0.4 |
| 11235 | 105880.14 | 408766.02 | A16 Moerdijkbruggen - knp Zonzeel | 69.8 | 69.4 | -0.4 |
| 11236 | 105921.33 | 408670.46 | A16 Moerdijkbruggen - knp Zonzeel | 70.1 | 69.6 | -0.5 |
| 11237 | 105963.19 | 408574.44 | A16 Moerdijkbruggen - knp Zonzeel | 70.5 | 70.1 | -0.4 |
| 11239 | 106004.87 | 408477.29 | A16 Moerdijkbruggen - knp Zonzeel | 70.5 | 70.1 | -0.4 |
| 11240 | 106048.29 | 408373.77 | A16 Moerdijkbruggen - knp Zonzeel | 70.4 | 70.0 | -0.4 |
| 11241 | 106085.71 | 408285.45 | A16 Moerdijkbruggen - knp Zonzeel | 70.2 | 69.7 | -0.5 |
| 11242 | 106125.09 | 408191.57 | A16 Moerdijkbruggen - knp Zonzeel | 69.8 | 69.4 | -0.4 |
| 11243 | 106163.24 | 408097.14 | A16 Moerdijkbruggen - knp Zonzeel | 69.4 | 69.2 | -0.2 |
| 11244 | 106199.86 | 408013.11 | A16 Moerdijkbruggen - knp Zonzeel | 69.7 | 69.3 | -0.4 |
| 11245 | 106238.13 | 407921.61 | A16 Moerdijkbruggen - knp Zonzeel | 69.7 | 69.3 | -0.4 |
| 11246 | 106275.90 | 407828.89 | A16 Moerdijkbruggen - knp Zonzeel | 69.6 | 69.2 | -0.4 |
| 11247 | 106314.70 | 407736.61 | A16 Moerdijkbruggen - knp Zonzeel | 69.5 | 69.2 | -0.3 |
| 11248 | 106353.21 | 407644.20 | A16 Moerdijkbruggen - knp Zonzeel | 69.6 | 69.2 | -0.4 |
| 11249 | 106392.35 | 407552.06 | A16 Moerdijkbruggen - knp Zonzeel | 69.4 | 69.0 | -0.4 |
| 11250 | 106431.90 | 407460.09 | A16 Moerdijkbruggen - knp Zonzeel | 69.8 | 69.4 | -0.4 |
| 11251 | 106470.35 | 407367.66 | A16 Moerdijkbruggen - knp Zonzeel | 69.7 | 69.3 | -0.4 |
| 11252 | 106508.82 | 407275.23 | A16 Moerdijkbruggen - knp Zonzeel | 69.6 | 69.2 | -0.4 |
| 11253 | 106547.46 | 407182.88 | A16 Moerdijkbruggen - knp Zonzeel | 69.5 | 69.1 | -0.4 |
| 11254 | 106581.51 | 407089.06 | A16 Moerdijkbruggen - knp Zonzeel | 68.4 | 68.1 | -0.3 |
| 11255 | 106614.87 | 406994.68 | A16 Moerdijkbruggen - knp Zonzeel | 67.6 | 67.3 | -0.3 |
| 11256 | 106634.51 | 406896.88 | A16 Moerdijkbruggen - knp Zonzeel | 66.9 | 66.6 | -0.3 |
| 11257 | 106616.03 | 406799.13 | A16 Moerdijkbruggen - knp Zonzeel | 65.4 | 65.0 | -0.4 |
| 11258 | 106571.71 | 406709.40 | A16 Moerdijkbruggen - knp Zonzeel | 64.4 | 63.9 | -0.5 |
| 11830 | 88524.17 | 393948.95 | A58 knp De Stok - knp Zoomland | 66.8 | 65.5 | -1.3 |
| 11831 | 88426.48 | 393932.99 | A58 knp De Stok - knp Zoomland | 65.8 | 64.3 | -1.5 |
| 11832 | 88346.86 | 393874.08 | A58 knp De Stok - knp Zoomland | 65.9 | 64.5 | -1.4 |
| 11833 | 88301.30 | 393786.31 | A58 knp De Stok - knp Zoomland | 65.9 | 64.6 | -1.3 |
| 11834 | 88303.87 | 393687.11 | A58 knp De Stok - knp Zoomland | 65.7 | 64.4 | -1.3 |
| 11835 | 88330.79 | 393590.96 | A58 knp De Stok - knp Zoomland | 66.6 | 65.6 | -1.0 |
| 11836 | 88323.73 | 393491.96 | A58 knp De Stok - knp Zoomland | 66.6 | 65.9 | -0.7 |
| 11837 | 88281.37 | 393401.46 | A58 knp De Stok - knp Zoomland | 67.8 | 67.1 | -0.7 |
| 11838 | 88236.72 | 393312.02 | A58 knp De Stok - knp Zoomland | 68.0 | 67.3 | -0.7 |
| 11839 | 88192.22 | 393222.61 | A58 knp De Stok - knp Zoomland | 68.7 | 68.2 | -0.5 |
| 11840 | 88141.60 | 393136.31 | A58 knp De Stok - knp Zoomland | 68.9 | 68.4 | -0.5 |

Overzicht wegvakken bij verkeersbesluit II: continueren maximumsnelheid van 120 km/u

| Referentiepunt | | | locatie wegvak | Geluidsproductie- plafond in dB | Geluidsproductie in 2012 | |
|----------------|----------|-----------|--------------------------------|------------------------------------|--------------------------|------------------|
| ID | X | Y | | | waarde | verschil tov GPP |
| 11841 | 88091.43 | 393049.73 | A58 knp De Stok - knp Zoomland | 68.8 | 68.3 | -0.5 |
| 11842 | 88041.26 | 392963.16 | A58 knp De Stok - knp Zoomland | 69.0 | 68.4 | -0.6 |
| 11843 | 87991.09 | 392876.59 | A58 knp De Stok - knp Zoomland | 69.6 | 69.0 | -0.6 |
| 11844 | 87940.92 | 392790.01 | A58 knp De Stok - knp Zoomland | 70.4 | 69.8 | -0.6 |
| 11845 | 87890.75 | 392703.44 | A58 knp De Stok - knp Zoomland | 70.8 | 70.2 | -0.6 |
| 11846 | 87840.56 | 392616.88 | A58 knp De Stok - knp Zoomland | 70.6 | 70.0 | -0.6 |
| 11847 | 87789.73 | 392530.69 | A58 knp De Stok - knp Zoomland | 70.3 | 69.7 | -0.6 |
| 11848 | 87739.38 | 392444.22 | A58 knp De Stok - knp Zoomland | 70.9 | 70.3 | -0.6 |
| 11849 | 87689.14 | 392357.69 | A58 knp De Stok - knp Zoomland | 70.6 | 70.0 | -0.6 |
| 11850 | 87638.74 | 392271.24 | A58 knp De Stok - knp Zoomland | 70.7 | 70.1 | -0.6 |
| 11851 | 87588.06 | 392184.97 | A58 knp De Stok - knp Zoomland | 70.5 | 69.8 | -0.7 |
| 11852 | 87537.39 | 392098.69 | A58 knp De Stok - knp Zoomland | 69.8 | 69.2 | -0.6 |
| 11853 | 87486.50 | 392012.54 | A58 knp De Stok - knp Zoomland | 70.1 | 69.4 | -0.7 |
| 11854 | 87430.17 | 391929.85 | A58 knp De Stok - knp Zoomland | 69.7 | 69.2 | -0.5 |
| 11855 | 87366.02 | 391853.27 | A58 knp De Stok - knp Zoomland | 69.4 | 68.9 | -0.5 |
| 11856 | 87293.64 | 391781.59 | A58 knp De Stok - knp Zoomland | 68.8 | 68.2 | -0.6 |
| 11857 | 87210.82 | 391718.76 | A58 knp De Stok - knp Zoomland | 69.4 | 68.8 | -0.6 |
| 11858 | 87128.23 | 391670.93 | A58 knp De Stok - knp Zoomland | 69.3 | 68.7 | -0.6 |
| 11859 | 87037.76 | 391628.44 | A58 knp De Stok - knp Zoomland | 69.8 | 69.2 | -0.6 |
| 11860 | 86943.77 | 391594.39 | A58 knp De Stok - knp Zoomland | 69.9 | 69.2 | -0.7 |
| 11861 | 86846.11 | 391572.85 | A58 knp De Stok - knp Zoomland | 69.6 | 68.9 | -0.7 |
| 11862 | 86746.88 | 391560.35 | A58 knp De Stok - knp Zoomland | 69.5 | 68.8 | -0.7 |
| 11863 | 86646.92 | 391556.23 | A58 knp De Stok - knp Zoomland | 69.3 | 68.6 | -0.7 |
| 11864 | 86546.90 | 391553.45 | A58 knp De Stok - knp Zoomland | 69.0 | 68.3 | -0.7 |
| 11865 | 86446.90 | 391550.05 | A58 knp De Stok - knp Zoomland | 68.8 | 68.0 | -0.8 |
| 11866 | 86346.91 | 391546.34 | A58 knp De Stok - knp Zoomland | 68.8 | 68.0 | -0.8 |
| 11867 | 86246.96 | 391542.58 | A58 knp De Stok - knp Zoomland | 68.8 | 68.1 | -0.7 |
| 11868 | 86166.57 | 391586.78 | A58 knp De Stok - knp Zoomland | 64.7 | 64.3 | -0.4 |
| 11869 | 86147.88 | 391684.57 | A58 knp De Stok - knp Zoomland | 60.7 | 60.4 | -0.3 |
| 11870 | 86067.74 | 391737.01 | A58 knp De Stok - knp Zoomland | 59.2 | 58.8 | -0.4 |
| 11872 | 86039.96 | 391617.95 | A58 knp De Stok - knp Zoomland | 62.8 | 62.4 | -0.4 |
| 11873 | 86023.51 | 391535.35 | A58 knp De Stok - knp Zoomland | 67.9 | 67.2 | -0.7 |
| 11874 | 85923.71 | 391531.07 | A58 knp De Stok - knp Zoomland | 68.5 | 67.7 | -0.8 |
| 11875 | 85823.69 | 391528.21 | A58 knp De Stok - knp Zoomland | 68.9 | 68.1 | -0.8 |
| 11876 | 85723.72 | 391523.94 | A58 knp De Stok - knp Zoomland | 69.1 | 68.2 | -0.9 |
| 11877 | 85623.76 | 391519.60 | A58 knp De Stok - knp Zoomland | 69.2 | 68.2 | -1.0 |
| 11878 | 85523.76 | 391516.17 | A58 knp De Stok - knp Zoomland | 69.1 | 68.2 | -0.9 |
| 11879 | 85423.76 | 391512.80 | A58 knp De Stok - knp Zoomland | 68.9 | 68.0 | -0.9 |
| 11880 | 85323.75 | 391509.44 | A58 knp De Stok - knp Zoomland | 68.7 | 67.7 | -1.0 |
| 11881 | 85223.75 | 391506.07 | A58 knp De Stok - knp Zoomland | 68.8 | 67.8 | -1.0 |
| 11882 | 85123.75 | 391502.70 | A58 knp De Stok - knp Zoomland | 69.0 | 68.0 | -1.0 |
| 11883 | 85023.74 | 391499.33 | A58 knp De Stok - knp Zoomland | 69.1 | 68.2 | -0.9 |
| 11884 | 84923.73 | 391496.15 | A58 knp De Stok - knp Zoomland | 69.2 | 68.2 | -1.0 |
| 11885 | 84823.72 | 391493.05 | A58 knp De Stok - knp Zoomland | 69.4 | 68.4 | -1.0 |
| 11886 | 84723.71 | 391489.95 | A58 knp De Stok - knp Zoomland | 69.3 | 68.3 | -1.0 |
| 11887 | 84623.70 | 391486.85 | A58 knp De Stok - knp Zoomland | 69.2 | 68.2 | -1.0 |
| 11888 | 84523.68 | 391483.74 | A58 knp De Stok - knp Zoomland | 69.5 | 68.5 | -1.0 |
| 11889 | 84423.67 | 391480.64 | A58 knp De Stok - knp Zoomland | 69.9 | 68.9 | -1.0 |
| 11890 | 84323.68 | 391476.97 | A58 knp De Stok - knp Zoomland | 70.0 | 69.0 | -1.0 |
| 11891 | 84223.66 | 391474.14 | A58 knp De Stok - knp Zoomland | 69.6 | 68.6 | -1.0 |
| 11892 | 84123.63 | 391471.90 | A58 knp De Stok - knp Zoomland | 68.8 | 67.8 | -1.0 |
| 11893 | 84023.60 | 391469.24 | A58 knp De Stok - knp Zoomland | 68.0 | 67.1 | -0.9 |
| 11894 | 83923.61 | 391465.66 | A58 knp De Stok - knp Zoomland | 64.9 | 64.0 | -0.9 |
| 11895 | 83823.73 | 391465.64 | A58 knp De Stok - knp Zoomland | 67.2 | 66.3 | -0.9 |
| 11896 | 83745.25 | 391516.08 | A58 knp De Stok - knp Zoomland | 63.5 | 62.6 | -0.9 |
| 11898 | 83627.13 | 391492.50 | A58 knp De Stok - knp Zoomland | 64.8 | 63.8 | -1.0 |
| 11899 | 83559.40 | 391436.24 | A58 knp De Stok - knp Zoomland | 69.2 | 68.2 | -1.0 |
| 11900 | 83461.62 | 391415.08 | A58 knp De Stok - knp Zoomland | 69.2 | 68.2 | -1.0 |
| 11901 | 83365.54 | 391387.29 | A58 knp De Stok - knp Zoomland | 69.1 | 68.1 | -1.0 |
| 11902 | 83270.73 | 391355.34 | A58 knp De Stok - knp Zoomland | 68.6 | 67.6 | -1.0 |
| 11903 | 83177.57 | 391318.89 | A58 knp De Stok - knp Zoomland | 68.6 | 67.5 | -1.1 |
| 11904 | 83086.42 | 391282.70 | A58 knp De Stok - knp Zoomland | 68.4 | 67.5 | -0.9 |
| 11905 | 82998.97 | 391246.71 | A58 knp De Stok - knp Zoomland | 68.9 | 68.1 | -0.8 |
| 11906 | 82907.56 | 391212.41 | A58 knp De Stok - knp Zoomland | 68.5 | 67.7 | -0.8 |
| 11907 | 82814.62 | 391177.28 | A58 knp De Stok - knp Zoomland | 68.4 | 67.7 | -0.7 |
| 11908 | 82726.68 | 391147.11 | A58 knp De Stok - knp Zoomland | 68.8 | 68.1 | -0.7 |
| 11909 | 82633.79 | 391118.06 | A58 knp De Stok - knp Zoomland | 68.3 | 67.6 | -0.7 |
| 11910 | 82538.20 | 391088.53 | A58 knp De Stok - knp Zoomland | 68.2 | 67.4 | -0.8 |
| 11911 | 82442.06 | 391060.79 | A58 knp De Stok - knp Zoomland | 68.0 | 67.2 | -0.8 |
| 11912 | 82345.92 | 391033.05 | A58 knp De Stok - knp Zoomland | 67.8 | 66.9 | -0.9 |
| 11913 | 82249.64 | 391005.82 | A58 knp De Stok - knp Zoomland | 67.8 | 66.8 | -1.0 |
| 11914 | 82153.35 | 390978.61 | A58 knp De Stok - knp Zoomland | 67.9 | 66.9 | -1.0 |
| 11915 | 82057.05 | 390951.44 | A58 knp De Stok - knp Zoomland | 68.0 | 67.0 | -1.0 |
| 11916 | 81960.59 | 390924.81 | A58 knp De Stok - knp Zoomland | 68.0 | 67.0 | -1.0 |
| 11917 | 81864.14 | 390898.20 | A58 knp De Stok - knp Zoomland | 68.1 | 67.1 | -1.0 |
| 11918 | 81767.68 | 390871.59 | A58 knp De Stok - knp Zoomland | 68.1 | 67.1 | -1.0 |
| 11919 | 81671.23 | 390844.97 | A58 knp De Stok - knp Zoomland | 68.2 | 67.2 | -1.0 |
| 11920 | 81574.00 | 390821.42 | A58 knp De Stok - knp Zoomland | 68.0 | 67.0 | -1.0 |

Overzicht wegvakken bij verkeersbesluit II: continueren maximumsnelheid van 120 km/u

| Referentiepunt | | | locatie wegvak | Geluidsproductie- plafond in dB | Geluidsproductie in 2012 | |
|----------------|-----------|-----------|-----------------------------------|------------------------------------|--------------------------|------------------|
| ID | X | Y | | | waarde | verschil tov GPP |
| 11921 | 81475.84 | 390802.04 | A58 knp De Stok - knp Zoomland | 67.3 | 66.3 | -1.0 |
| 11922 | 81377.53 | 390783.40 | A58 knp De Stok - knp Zoomland | 67.8 | 66.8 | -1.0 |
| 11923 | 81279.12 | 390765.33 | A58 knp De Stok - knp Zoomland | 67.9 | 66.8 | -1.1 |
| 11924 | 81180.82 | 390746.86 | A58 knp De Stok - knp Zoomland | 67.9 | 66.8 | -1.1 |
| 11925 | 81083.07 | 390725.90 | A58 knp De Stok - knp Zoomland | 68.2 | 66.7 | -1.5 |
| 11926 | 80984.79 | 390708.08 | A58 knp De Stok - knp Zoomland | 67.7 | 66.2 | -1.5 |
| 12407 | 103318.35 | 413877.77 | A16 Moerdijkbruggen - knp Zonzeel | 69.5 | 68.9 | -0.6 |
| 12408 | 103355.84 | 413784.97 | A16 Moerdijkbruggen - knp Zonzeel | 69.3 | 68.7 | -0.6 |
| 12409 | 103396.48 | 413693.49 | A16 Moerdijkbruggen - knp Zonzeel | 71.2 | 70.4 | -0.8 |
| 12410 | 103441.49 | 413604.08 | A16 Moerdijkbruggen - knp Zonzeel | 71.4 | 70.7 | -0.7 |
| 12411 | 103489.18 | 413516.06 | A16 Moerdijkbruggen - knp Zonzeel | 71.6 | 70.8 | -0.8 |
| 12412 | 103536.86 | 413428.03 | A16 Moerdijkbruggen - knp Zonzeel | 71.3 | 70.6 | -0.7 |
| 12413 | 103584.38 | 413339.91 | A16 Moerdijkbruggen - knp Zonzeel | 71.4 | 70.6 | -0.8 |
| 12414 | 103631.30 | 413251.48 | A16 Moerdijkbruggen - knp Zonzeel | 71.3 | 70.4 | -0.9 |
| 12415 | 103678.23 | 413163.04 | A16 Moerdijkbruggen - knp Zonzeel | 71.3 | 70.4 | -0.9 |
| 12416 | 103725.15 | 413074.61 | A16 Moerdijkbruggen - knp Zonzeel | 71.2 | 70.3 | -0.9 |
| 12417 | 103769.32 | 412985.30 | A16 Moerdijkbruggen - knp Zonzeel | 70.9 | 70.1 | -0.8 |
| 12418 | 103808.89 | 412893.56 | A16 Moerdijkbruggen - knp Zonzeel | 70.2 | 69.5 | -0.7 |
| 12419 | 103851.56 | 412803.01 | A16 Moerdijkbruggen - knp Zonzeel | 70.2 | 69.5 | -0.7 |
| 14005 | 104488.81 | 447964.42 | A20 Prins Alexander - knp Gouwe | 68.8 | 67.2 | -1.6 |
| 14006 | 104508.33 | 447866.41 | A20 Prins Alexander - knp Gouwe | 69.0 | 67.3 | -1.7 |
| 14007 | 104542.84 | 447772.63 | A20 Prins Alexander - knp Gouwe | 69.3 | 67.6 | -1.7 |
| 14008 | 104590.54 | 447684.77 | A20 Prins Alexander - knp Gouwe | 69.9 | 68.2 | -1.7 |
| 14009 | 104642.52 | 447599.29 | A20 Prins Alexander - knp Gouwe | 70.5 | 68.8 | -1.7 |
| 14010 | 104689.72 | 447511.21 | A20 Prins Alexander - knp Gouwe | 71.1 | 69.3 | -1.8 |
| 14011 | 104725.83 | 447407.60 | A20 Prins Alexander - knp Gouwe | 70.7 | 69.0 | -1.7 |
| 14012 | 104745.29 | 447297.73 | A20 Prins Alexander - knp Gouwe | 70.2 | 68.4 | -1.8 |
| 14013 | 104748.30 | 447185.41 | A20 Prins Alexander - knp Gouwe | 69.2 | 67.6 | -1.6 |
| 14014 | 103799.79 | 445415.45 | A20 Prins Alexander - knp Gouwe | 71.7 | 70.3 | -1.4 |
| 14015 | 103729.00 | 445344.76 | A20 Prins Alexander - knp Gouwe | 71.6 | 70.2 | -1.4 |
| 14016 | 103658.07 | 445274.22 | A20 Prins Alexander - knp Gouwe | 71.7 | 70.2 | -1.5 |
| 14017 | 103587.14 | 445203.67 | A20 Prins Alexander - knp Gouwe | 71.7 | 70.2 | -1.5 |
| 14018 | 103516.20 | 445133.12 | A20 Prins Alexander - knp Gouwe | 71.7 | 70.2 | -1.5 |
| 14019 | 103445.27 | 445062.58 | A20 Prins Alexander - knp Gouwe | 71.6 | 70.2 | -1.4 |
| 14020 | 103374.34 | 444992.03 | A20 Prins Alexander - knp Gouwe | 71.7 | 70.2 | -1.5 |
| 14021 | 103303.41 | 444921.48 | A20 Prins Alexander - knp Gouwe | 71.6 | 70.2 | -1.4 |
| 14022 | 103232.48 | 444850.93 | A20 Prins Alexander - knp Gouwe | 71.8 | 70.3 | -1.5 |
| 14023 | 103161.57 | 444780.37 | A20 Prins Alexander - knp Gouwe | 71.6 | 70.2 | -1.4 |
| 14024 | 103090.53 | 444709.93 | A20 Prins Alexander - knp Gouwe | 71.9 | 70.5 | -1.4 |
| 14025 | 103019.55 | 444639.44 | A20 Prins Alexander - knp Gouwe | 71.8 | 70.3 | -1.5 |
| 14026 | 102948.56 | 444568.94 | A20 Prins Alexander - knp Gouwe | 71.8 | 70.4 | -1.4 |
| 14027 | 102877.57 | 444498.45 | A20 Prins Alexander - knp Gouwe | 71.8 | 70.3 | -1.5 |
| 14028 | 102806.58 | 444427.96 | A20 Prins Alexander - knp Gouwe | 71.8 | 70.3 | -1.5 |
| 14029 | 102734.45 | 444358.69 | A20 Prins Alexander - knp Gouwe | 71.6 | 70.2 | -1.4 |
| 14030 | 101887.18 | 443636.53 | A20 Prins Alexander - knp Gouwe | 69.9 | 68.9 | -1.0 |
| 14031 | 101808.30 | 443575.00 | A20 Prins Alexander - knp Gouwe | 70.5 | 69.4 | -1.1 |
| 14032 | 101729.37 | 443513.52 | A20 Prins Alexander - knp Gouwe | 70.6 | 69.4 | -1.2 |
| 14033 | 101650.46 | 443452.04 | A20 Prins Alexander - knp Gouwe | 70.6 | 69.6 | -1.0 |
| 14034 | 101571.68 | 443390.37 | A20 Prins Alexander - knp Gouwe | 70.8 | 69.8 | -1.0 |
| 14035 | 101492.83 | 443328.81 | A20 Prins Alexander - knp Gouwe | 68.8 | 67.6 | -1.2 |
| 14036 | 101413.81 | 443267.45 | A20 Prins Alexander - knp Gouwe | 67.9 | 66.5 | -1.4 |
| 14037 | 101334.75 | 443206.16 | A20 Prins Alexander - knp Gouwe | 68.1 | 66.9 | -1.2 |
| 14038 | 101256.06 | 443144.38 | A20 Prins Alexander - knp Gouwe | 67.7 | 66.4 | -1.3 |
| 14039 | 101177.15 | 443082.89 | A20 Prins Alexander - knp Gouwe | 67.2 | 65.8 | -1.4 |
| 14040 | 101096.74 | 443023.41 | A20 Prins Alexander - knp Gouwe | 63.0 | 61.8 | -1.2 |
| 14041 | 101014.60 | 442966.32 | A20 Prins Alexander - knp Gouwe | 63.0 | 62.0 | -1.0 |
| 14042 | 100931.90 | 442910.04 | A20 Prins Alexander - knp Gouwe | 63.7 | 62.6 | -1.1 |
| 14043 | 100847.91 | 442855.70 | A20 Prins Alexander - knp Gouwe | 68.4 | 67.3 | -1.1 |
| 14044 | 100762.32 | 442803.92 | A20 Prins Alexander - knp Gouwe | 70.6 | 69.6 | -1.0 |
| 14045 | 100676.28 | 442752.89 | A20 Prins Alexander - knp Gouwe | 70.4 | 69.4 | -1.0 |
| 14046 | 100589.29 | 442703.48 | A20 Prins Alexander - knp Gouwe | 70.6 | 69.4 | -1.2 |
| 14047 | 100502.30 | 442654.07 | A20 Prins Alexander - knp Gouwe | 70.8 | 69.8 | -1.0 |
| 14048 | 100415.32 | 442604.65 | A20 Prins Alexander - knp Gouwe | 70.6 | 69.6 | -1.0 |
| 14049 | 100328.96 | 442552.27 | A20 Prins Alexander - knp Gouwe | 70.4 | 69.4 | -1.0 |
| 14050 | 100242.48 | 442497.82 | A20 Prins Alexander - knp Gouwe | 68.9 | 67.9 | -1.0 |
| 14051 | 100159.23 | 442440.52 | A20 Prins Alexander - knp Gouwe | 70.1 | 69.2 | -0.9 |
| 14052 | 100071.56 | 442386.46 | A20 Prins Alexander - knp Gouwe | 69.5 | 68.6 | -0.9 |
| 14053 | 99981.22 | 442325.76 | A20 Prins Alexander - knp Gouwe | 69.0 | 68.1 | -0.9 |
| 14190 | 86912.33 | 454236.05 | A4 Leidschendam - Leidschendam | 67.3 | 66.3 | -1.0 |
| 14191 | 87001.88 | 454274.51 | A4 Leidschendam - Leidschendam | 66.5 | 65.3 | -1.2 |
| 14192 | 87077.06 | 454209.68 | A4 Leidschendam - Leidschendam | 65.3 | 63.8 | -1.5 |
| 14194 | 87210.50 | 454258.61 | A4 Leidschendam - Leidschendam | 64.6 | 63.0 | -1.6 |
| 14195 | 87256.10 | 454345.70 | A4 Leidschendam - Leidschendam | 65.4 | 64.1 | -1.3 |
| 14196 | 87292.55 | 454437.72 | A4 Leidschendam - Leidschendam | 64.1 | 63.0 | -1.1 |
| 14197 | 87369.41 | 454501.49 | A4 Leidschendam - Leidschendam | 60.4 | 59.7 | -0.7 |
| 14198 | 87449.15 | 454561.81 | A4 Leidschendam - Leidschendam | 57.6 | 57.0 | -0.6 |
| 14199 | 87530.05 | 454620.74 | A4 Leidschendam - Leidschendam | 56.8 | 56.3 | -0.5 |
| 14200 | 87603.50 | 454688.81 | A4 Leidschendam - Leidschendam | 57.0 | 56.6 | -0.4 |

Overzicht wegvakken bij verkeersbesluit II: continueren maximumsnelheid van 120 km/u

| Referentiepunt | | | locatie wegvak | Geluidsproductie- plafond in dB | Geluidsproductie in 2012 | |
|----------------|-----------|-----------|---------------------------------|------------------------------------|--------------------------|------------------|
| ID | X | Y | | | waarde | verschil tov GPP |
| 14201 | 87674.51 | 454759.41 | A4 Leidschendam - Leidschendam | 59.2 | 58.8 | -0.4 |
| 14861 | 87594.31 | 454876.81 | A4 Leidschendam - Leidschendam | 62.2 | 61.8 | -0.4 |
| 14862 | 87515.16 | 454815.63 | A4 Leidschendam - Leidschendam | 61.0 | 60.7 | -0.3 |
| 14863 | 87437.01 | 454752.98 | A4 Leidschendam - Leidschendam | 65.2 | 65.0 | -0.2 |
| 14864 | 87356.93 | 454692.91 | A4 Leidschendam - Leidschendam | 65.4 | 65.2 | -0.2 |
| 14865 | 87274.02 | 454636.78 | A4 Leidschendam - Leidschendam | 64.2 | 63.8 | -0.4 |
| 14866 | 87188.47 | 454584.81 | A4 Leidschendam - Leidschendam | 62.3 | 61.6 | -0.7 |
| 14867 | 87099.82 | 454538.22 | A4 Leidschendam - Leidschendam | 62.1 | 61.1 | -1.0 |
| 14868 | 87011.63 | 454491.43 | A4 Leidschendam - Leidschendam | 67.0 | 65.7 | -1.3 |
| 14869 | 86933.92 | 454546.53 | A4 Leidschendam - Leidschendam | 66.8 | 65.3 | -1.5 |
| 19479 | 169099.16 | 464667.70 | A1 knp Hoevelaken - Voorthuizen | 67.1 | 64.1 | -3.0 |
| 19480 | 169024.61 | 464601.08 | A1 knp Hoevelaken - Voorthuizen | 68.9 | 67.0 | -1.9 |
| 19481 | 168930.31 | 464573.64 | A1 knp Hoevelaken - Voorthuizen | 70.9 | 69.6 | -1.3 |
| 19482 | 168830.43 | 464568.65 | A1 knp Hoevelaken - Voorthuizen | 71.1 | 69.7 | -1.4 |
| 19483 | 168730.46 | 464565.59 | A1 knp Hoevelaken - Voorthuizen | 70.9 | 69.6 | -1.3 |
| 19484 | 168630.53 | 464561.58 | A1 knp Hoevelaken - Voorthuizen | 70.7 | 69.3 | -1.4 |
| 19485 | 168530.53 | 464559.50 | A1 knp Hoevelaken - Voorthuizen | 70.5 | 69.3 | -1.2 |
| 19486 | 168430.56 | 464556.58 | A1 knp Hoevelaken - Voorthuizen | 70.6 | 69.3 | -1.3 |
| 19487 | 168330.59 | 464553.54 | A1 knp Hoevelaken - Voorthuizen | 70.6 | 69.3 | -1.3 |
| 19488 | 168230.62 | 464550.51 | A1 knp Hoevelaken - Voorthuizen | 70.7 | 69.4 | -1.3 |
| 19489 | 168130.65 | 464547.48 | A1 knp Hoevelaken - Voorthuizen | 70.8 | 69.5 | -1.3 |
| 19490 | 168030.81 | 464541.65 | A1 knp Hoevelaken - Voorthuizen | 70.8 | 69.4 | -1.4 |
| 19491 | 167930.99 | 464535.41 | A1 knp Hoevelaken - Voorthuizen | 71.1 | 69.8 | -1.3 |
| 19492 | 167831.29 | 464527.46 | A1 knp Hoevelaken - Voorthuizen | 71.3 | 70.0 | -1.3 |
| 19493 | 167731.69 | 464518.44 | A1 knp Hoevelaken - Voorthuizen | 71.2 | 69.9 | -1.3 |
| 19494 | 167632.42 | 464515.19 | A1 knp Hoevelaken - Voorthuizen | 70.6 | 69.2 | -1.4 |
| 19495 | 167538.92 | 464547.46 | A1 knp Hoevelaken - Voorthuizen | 68.0 | 66.4 | -1.6 |
| 19496 | 167459.48 | 464608.09 | A1 knp Hoevelaken - Voorthuizen | 66.3 | 64.7 | -1.6 |
| 19497 | 167376.50 | 464663.11 | A1 knp Hoevelaken - Voorthuizen | 64.9 | 63.4 | -1.5 |
| 19498 | 167277.43 | 464669.92 | A1 knp Hoevelaken - Voorthuizen | 64.6 | 63.6 | -1.0 |
| 19499 | 158594.71 | 464916.29 | A1 knp Hoevelaken - Voorthuizen | 64.9 | 64.1 | -0.8 |
| 19500 | 158559.02 | 465009.60 | A1 knp Hoevelaken - Voorthuizen | 63.5 | 62.4 | -1.1 |
| 19502 | 158478.64 | 464915.38 | A1 knp Hoevelaken - Voorthuizen | 67.7 | 66.7 | -1.0 |
| 19503 | 158400.90 | 464891.99 | A1 knp Hoevelaken - Voorthuizen | 72.4 | 71.0 | -1.4 |
| 19504 | 158321.48 | 464952.77 | A1 knp Hoevelaken - Voorthuizen | 72.1 | 70.8 | -1.3 |
| 19505 | 158241.74 | 465013.13 | A1 knp Hoevelaken - Voorthuizen | 71.5 | 70.2 | -1.3 |
| 19506 | 158163.93 | 465075.83 | A1 knp Hoevelaken - Voorthuizen | 70.9 | 69.6 | -1.3 |
| 19507 | 158112.59 | 465159.71 | A1 knp Hoevelaken - Voorthuizen | 68.5 | 67.2 | -1.3 |
| 19508 | 158096.70 | 465258.35 | A1 knp Hoevelaken - Voorthuizen | 66.7 | 65.4 | -1.3 |
| 19725 | 157909.40 | 464977.92 | A1 knp Hoevelaken - Voorthuizen | 67.5 | 67.1 | -0.4 |
| 19726 | 158009.01 | 464970.51 | A1 knp Hoevelaken - Voorthuizen | 68.9 | 68.3 | -0.6 |
| 19727 | 158101.32 | 464933.29 | A1 knp Hoevelaken - Voorthuizen | 70.3 | 69.6 | -0.7 |
| 19728 | 158179.63 | 464871.10 | A1 knp Hoevelaken - Voorthuizen | 67.0 | 66.2 | -0.8 |
| 19729 | 158253.35 | 464804.94 | A1 knp Hoevelaken - Voorthuizen | 62.2 | 61.3 | -0.9 |
| 19731 | 158237.89 | 464648.07 | A1 knp Hoevelaken - Voorthuizen | 62.4 | 61.0 | -1.4 |
| 19732 | 158329.06 | 464607.05 | A1 knp Hoevelaken - Voorthuizen | 64.1 | 62.6 | -1.5 |
| 20289 | 100077.97 | 442243.93 | A20 Prins Alexander - knp Gouwe | 69.7 | 68.6 | -1.1 |
| 20290 | 100167.40 | 442300.05 | A20 Prins Alexander - knp Gouwe | 69.7 | 68.7 | -1.0 |
| 20291 | 100250.68 | 442355.07 | A20 Prins Alexander - knp Gouwe | 70.0 | 69.1 | -0.9 |
| 20292 | 100346.78 | 442413.26 | A20 Prins Alexander - knp Gouwe | 70.3 | 69.2 | -1.1 |
| 20293 | 100442.67 | 442468.45 | A20 Prins Alexander - knp Gouwe | 70.4 | 69.3 | -1.1 |
| 20294 | 100529.30 | 442518.44 | A20 Prins Alexander - knp Gouwe | 70.6 | 69.5 | -1.1 |
| 20295 | 100616.00 | 442568.32 | A20 Prins Alexander - knp Gouwe | 70.8 | 69.6 | -1.2 |
| 20296 | 100702.58 | 442618.39 | A20 Prins Alexander - knp Gouwe | 70.6 | 69.5 | -1.1 |
| 20297 | 100788.92 | 442668.89 | A20 Prins Alexander - knp Gouwe | 70.9 | 69.7 | -1.2 |
| 20298 | 100874.64 | 442720.41 | A20 Prins Alexander - knp Gouwe | 70.2 | 69.0 | -1.2 |
| 20299 | 100959.28 | 442773.71 | A20 Prins Alexander - knp Gouwe | 68.1 | 66.9 | -1.2 |
| 20300 | 101042.62 | 442829.01 | A20 Prins Alexander - knp Gouwe | 67.7 | 66.6 | -1.1 |
| 20301 | 101125.44 | 442885.09 | A20 Prins Alexander - knp Gouwe | 68.4 | 67.3 | -1.1 |
| 20302 | 101206.61 | 442943.50 | A20 Prins Alexander - knp Gouwe | 68.4 | 67.2 | -1.2 |
| 20303 | 101286.23 | 443004.04 | A20 Prins Alexander - knp Gouwe | 69.8 | 68.6 | -1.2 |
| 20304 | 101365.07 | 443065.58 | A20 Prins Alexander - knp Gouwe | 70.4 | 69.2 | -1.2 |
| 20305 | 101444.04 | 443126.97 | A20 Prins Alexander - knp Gouwe | 70.8 | 69.7 | -1.1 |
| 20306 | 101523.23 | 443188.06 | A20 Prins Alexander - knp Gouwe | 70.5 | 69.4 | -1.1 |
| 20307 | 101602.23 | 443249.41 | A20 Prins Alexander - knp Gouwe | 70.8 | 69.6 | -1.2 |
| 20308 | 101680.89 | 443311.19 | A20 Prins Alexander - knp Gouwe | 70.8 | 69.6 | -1.2 |
| 20309 | 101759.55 | 443372.97 | A20 Prins Alexander - knp Gouwe | 70.7 | 69.6 | -1.1 |
| 20310 | 101838.93 | 443433.82 | A20 Prins Alexander - knp Gouwe | 70.7 | 69.5 | -1.2 |
| 20311 | 101917.98 | 443495.09 | A20 Prins Alexander - knp Gouwe | 70.4 | 69.3 | -1.1 |
| 20312 | 101996.80 | 443556.67 | A20 Prins Alexander - knp Gouwe | 70.0 | 68.9 | -1.1 |
| 20313 | 102804.57 | 444255.17 | A20 Prins Alexander - knp Gouwe | 71.6 | 70.2 | -1.4 |
| 20314 | 102874.33 | 444326.84 | A20 Prins Alexander - knp Gouwe | 71.8 | 70.4 | -1.4 |
| 20315 | 102944.82 | 444397.80 | A20 Prins Alexander - knp Gouwe | 71.8 | 70.4 | -1.4 |
| 20316 | 103015.43 | 444468.64 | A20 Prins Alexander - knp Gouwe | 71.8 | 70.4 | -1.4 |
| 20317 | 103086.41 | 444539.11 | A20 Prins Alexander - knp Gouwe | 71.9 | 70.4 | -1.5 |
| 20318 | 103157.41 | 444609.57 | A20 Prins Alexander - knp Gouwe | 71.8 | 70.4 | -1.4 |
| 20319 | 103228.39 | 444680.03 | A20 Prins Alexander - knp Gouwe | 71.7 | 70.2 | -1.5 |
| 20320 | 103299.42 | 444750.44 | A20 Prins Alexander - knp Gouwe | 71.8 | 70.3 | -1.5 |

Overzicht wegvakken bij verkeersbesluit II: continueren maximumsnelheid van 120 km/u

| Referentiepunt | | | locatie wegvak | Geluidsproductie- plafond in dB | Geluidsproductie in 2012 | |
|----------------|-----------|-----------|-----------------------------------|------------------------------------|--------------------------|------------------|
| ID | X | Y | | | waarde | verschil tov GPP |
| 20321 | 103370.56 | 444820.76 | A20 Prins Alexander - knp Gouwe | 71.7 | 70.3 | -1.4 |
| 20322 | 103441.43 | 444891.33 | A20 Prins Alexander - knp Gouwe | 71.6 | 70.2 | -1.4 |
| 20323 | 103512.30 | 444961.91 | A20 Prins Alexander - knp Gouwe | 71.7 | 70.3 | -1.4 |
| 20324 | 103583.18 | 445032.48 | A20 Prins Alexander - knp Gouwe | 71.7 | 70.3 | -1.4 |
| 20325 | 103654.05 | 445103.06 | A20 Prins Alexander - knp Gouwe | 71.7 | 70.2 | -1.5 |
| 20326 | 103719.29 | 445163.77 | A20 Prins Alexander - knp Gouwe | 71.3 | 69.9 | -1.4 |
| 20327 | 103785.94 | 445231.52 | A20 Prins Alexander - knp Gouwe | 71.4 | 70.0 | -1.4 |
| 20328 | 103849.76 | 445295.06 | A20 Prins Alexander - knp Gouwe | 71.4 | 70.0 | -1.4 |
| 20329 | 104868.07 | 447203.97 | A20 Prins Alexander - knp Gouwe | 70.4 | 68.5 | -1.9 |
| 20330 | 104868.82 | 447298.91 | A20 Prins Alexander - knp Gouwe | 70.8 | 68.9 | -1.9 |
| 20331 | 104857.08 | 447393.22 | A20 Prins Alexander - knp Gouwe | 70.4 | 68.4 | -2.0 |
| 20332 | 104837.85 | 447483.05 | A20 Prins Alexander - knp Gouwe | 70.8 | 69.0 | -1.8 |
| 20333 | 104802.29 | 447576.44 | A20 Prins Alexander - knp Gouwe | 70.7 | 68.8 | -1.9 |
| 20334 | 104756.10 | 447665.13 | A20 Prins Alexander - knp Gouwe | 70.5 | 68.7 | -1.8 |
| 20335 | 104709.82 | 447753.79 | A20 Prins Alexander - knp Gouwe | 70.0 | 68.2 | -1.8 |
| 20336 | 104675.53 | 447847.47 | A20 Prins Alexander - knp Gouwe | 69.8 | 67.8 | -2.0 |
| 20337 | 104654.69 | 447956.50 | A20 Prins Alexander - knp Gouwe | 69.7 | 67.8 | -1.9 |
| 20338 | 104660.39 | 448064.66 | A20 Prins Alexander - knp Gouwe | 69.3 | 67.5 | -1.8 |
| 22551 | 106879.79 | 406755.15 | A16 Moerdijkbruggen - knp Zonzeel | 67.6 | 67.4 | -0.2 |
| 22552 | 106845.92 | 406849.21 | A16 Moerdijkbruggen - knp Zonzeel | 66.4 | 66.3 | -0.1 |
| 22553 | 106806.70 | 406941.25 | A16 Moerdijkbruggen - knp Zonzeel | 66.8 | 66.7 | -0.1 |
| 22554 | 106765.07 | 407032.24 | A16 Moerdijkbruggen - knp Zonzeel | 67.3 | 67.3 | 0.0 |
| 22555 | 106723.06 | 407123.06 | A16 Moerdijkbruggen - knp Zonzeel | 68.7 | 68.5 | -0.2 |
| 22556 | 106677.77 | 407212.04 | A16 Moerdijkbruggen - knp Zonzeel | 69.8 | 69.6 | -0.2 |
| 22557 | 106638.96 | 407304.27 | A16 Moerdijkbruggen - knp Zonzeel | 69.9 | 69.6 | -0.3 |
| 22558 | 106600.45 | 407396.63 | A16 Moerdijkbruggen - knp Zonzeel | 69.8 | 69.6 | -0.2 |
| 22559 | 106561.57 | 407488.83 | A16 Moerdijkbruggen - knp Zonzeel | 70.0 | 69.6 | -0.4 |
| 22560 | 106522.30 | 407580.87 | A16 Moerdijkbruggen - knp Zonzeel | 70.0 | 69.7 | -0.3 |
| 22561 | 106482.82 | 407672.82 | A16 Moerdijkbruggen - knp Zonzeel | 70.0 | 69.7 | -0.3 |
| 22562 | 106444.21 | 407765.14 | A16 Moerdijkbruggen - knp Zonzeel | 70.0 | 69.8 | -0.2 |
| 22563 | 106405.80 | 407857.54 | A16 Moerdijkbruggen - knp Zonzeel | 69.9 | 69.6 | -0.3 |
| 22564 | 106367.29 | 407949.90 | A16 Moerdijkbruggen - knp Zonzeel | 70.0 | 69.7 | -0.3 |
| 22565 | 106328.38 | 408042.09 | A16 Moerdijkbruggen - knp Zonzeel | 70.0 | 69.7 | -0.3 |
| 22566 | 106289.46 | 408134.28 | A16 Moerdijkbruggen - knp Zonzeel | 69.8 | 69.5 | -0.3 |
| 22567 | 106250.55 | 408226.47 | A16 Moerdijkbruggen - knp Zonzeel | 69.8 | 69.5 | -0.3 |
| 22568 | 106212.02 | 408318.82 | A16 Moerdijkbruggen - knp Zonzeel | 70.2 | 69.8 | -0.4 |
| 22569 | 106173.40 | 408411.14 | A16 Moerdijkbruggen - knp Zonzeel | 70.6 | 70.2 | -0.4 |
| 22570 | 106134.28 | 408503.24 | A16 Moerdijkbruggen - knp Zonzeel | 70.5 | 70.1 | -0.4 |
| 22571 | 106095.35 | 408595.42 | A16 Moerdijkbruggen - knp Zonzeel | 68.8 | 68.4 | -0.4 |
| 22572 | 106056.60 | 408687.69 | A16 Moerdijkbruggen - knp Zonzeel | 63.3 | 62.7 | -0.6 |
| 22573 | 106017.50 | 408779.80 | A16 Moerdijkbruggen - knp Zonzeel | 62.9 | 62.2 | -0.7 |
| 22574 | 105978.07 | 408871.76 | A16 Moerdijkbruggen - knp Zonzeel | 61.9 | 61.4 | -0.5 |
| 22575 | 105938.04 | 408963.48 | A16 Moerdijkbruggen - knp Zonzeel | 61.0 | 60.7 | -0.3 |
| 22576 | 105896.21 | 409054.37 | A16 Moerdijkbruggen - knp Zonzeel | 60.1 | 59.5 | -0.6 |
| 22577 | 105853.27 | 409144.75 | A16 Moerdijkbruggen - knp Zonzeel | 61.1 | 60.6 | -0.5 |
| 22578 | 105809.39 | 409234.69 | A16 Moerdijkbruggen - knp Zonzeel | 59.9 | 59.5 | -0.4 |
| 22579 | 105764.77 | 409324.25 | A16 Moerdijkbruggen - knp Zonzeel | 59.7 | 59.0 | -0.7 |
| 22580 | 105718.45 | 409412.95 | A16 Moerdijkbruggen - knp Zonzeel | 56.1 | 55.8 | -0.3 |
| 22581 | 105670.95 | 409501.01 | A16 Moerdijkbruggen - knp Zonzeel | 58.5 | 57.8 | -0.7 |
| 22582 | 105621.92 | 409588.24 | A16 Moerdijkbruggen - knp Zonzeel | 58.0 | 57.4 | -0.6 |
| 22583 | 105572.30 | 409675.14 | A16 Moerdijkbruggen - knp Zonzeel | 57.9 | 57.3 | -0.6 |
| 22584 | 105522.25 | 409761.79 | A16 Moerdijkbruggen - knp Zonzeel | 57.3 | 56.7 | -0.6 |
| 22585 | 105471.72 | 409848.16 | A16 Moerdijkbruggen - knp Zonzeel | 57.1 | 56.6 | -0.5 |
| 22586 | 105421.19 | 409934.53 | A16 Moerdijkbruggen - knp Zonzeel | 57.1 | 56.6 | -0.5 |
| 22587 | 105371.59 | 410021.44 | A16 Moerdijkbruggen - knp Zonzeel | 57.3 | 56.8 | -0.5 |
| 22588 | 105322.08 | 410108.40 | A16 Moerdijkbruggen - knp Zonzeel | 57.0 | 56.5 | -0.5 |
| 22589 | 105273.26 | 410195.75 | A16 Moerdijkbruggen - knp Zonzeel | 58.0 | 57.4 | -0.6 |
| 22590 | 105226.91 | 410284.41 | A16 Moerdijkbruggen - knp Zonzeel | 58.5 | 57.9 | -0.6 |
| 22591 | 105177.82 | 410371.53 | A16 Moerdijkbruggen - knp Zonzeel | 59.1 | 58.6 | -0.5 |
| 22592 | 105144.53 | 410465.88 | A16 Moerdijkbruggen - knp Zonzeel | 59.0 | 58.6 | -0.4 |
| 22593 | 105112.47 | 410560.67 | A16 Moerdijkbruggen - knp Zonzeel | 57.8 | 57.3 | -0.5 |
| 22594 | 105106.16 | 410659.25 | A16 Moerdijkbruggen - knp Zonzeel | 54.9 | 54.3 | -0.6 |
| 22595 | 105098.03 | 410758.58 | A16 Moerdijkbruggen - knp Zonzeel | 52.7 | 51.9 | -0.8 |
| 22596 | 105060.26 | 410850.91 | A16 Moerdijkbruggen - knp Zonzeel | 53.3 | 52.7 | -0.6 |
| 22597 | 105012.26 | 410938.72 | A16 Moerdijkbruggen - knp Zonzeel | 57.6 | 57.0 | -0.6 |
| 22599 | 104855.37 | 410947.51 | A16 Moerdijkbruggen - knp Zonzeel | 68.8 | 68.4 | -0.4 |
| 22600 | 104793.83 | 411021.97 | A16 Moerdijkbruggen - knp Zonzeel | 70.3 | 69.8 | -0.5 |
| 22601 | 104744.65 | 411109.11 | A16 Moerdijkbruggen - knp Zonzeel | 70.7 | 70.2 | -0.5 |
| 22602 | 104694.33 | 411195.60 | A16 Moerdijkbruggen - knp Zonzeel | 71.0 | 70.4 | -0.6 |
| 22603 | 104644.80 | 411282.54 | A16 Moerdijkbruggen - knp Zonzeel | 70.8 | 70.3 | -0.5 |
| 22604 | 104597.36 | 411359.90 | A16 Moerdijkbruggen - knp Zonzeel | 71.1 | 70.5 | -0.6 |
| 22605 | 104550.13 | 411440.37 | A16 Moerdijkbruggen - knp Zonzeel | 71.0 | 70.3 | -0.7 |
| 22606 | 104504.14 | 411523.22 | A16 Moerdijkbruggen - knp Zonzeel | 70.8 | 70.2 | -0.6 |
| 22607 | 104458.08 | 411602.20 | A16 Moerdijkbruggen - knp Zonzeel | 71.1 | 70.3 | -0.8 |
| 22608 | 104408.16 | 411695.55 | A16 Moerdijkbruggen - knp Zonzeel | 71.1 | 70.3 | -0.8 |
| 22609 | 104368.49 | 411773.68 | A16 Moerdijkbruggen - knp Zonzeel | 70.9 | 70.3 | -0.6 |
| 22610 | 104333.17 | 411852.72 | A16 Moerdijkbruggen - knp Zonzeel | 70.6 | 69.9 | -0.7 |
| 22611 | 104304.61 | 411926.40 | A16 Moerdijkbruggen - knp Zonzeel | 70.1 | 69.3 | -0.8 |

Overzicht wegvakken bij verkeersbesluit II: continueren maximumsnelheid van 120 km/u

| Referentiepunt | | | locatie wegvak | Geluidsproductie- plafond in dB | Geluidsproductie in 2012 | |
|----------------|-----------|-----------|-----------------------------------|------------------------------------|--------------------------|------------------|
| ID | X | Y | | | waarde | verschil tov GPP |
| 22612 | 104277.16 | 412010.36 | A16 Moerdijkbruggen - knp Zonzeel | 70.2 | 69.4 | -0.8 |
| 22613 | 104244.27 | 412104.80 | A16 Moerdijkbruggen - knp Zonzeel | 69.5 | 68.8 | -0.7 |
| 22614 | 104211.56 | 412199.36 | A16 Moerdijkbruggen - knp Zonzeel | 69.6 | 68.8 | -0.8 |
| 22615 | 104178.90 | 412293.95 | A16 Moerdijkbruggen - knp Zonzeel | 69.2 | 68.3 | -0.9 |
| 22616 | 104146.23 | 412388.54 | A16 Moerdijkbruggen - knp Zonzeel | 70.0 | 68.9 | -1.1 |
| 22617 | 104113.61 | 412483.14 | A16 Moerdijkbruggen - knp Zonzeel | 70.9 | 69.6 | -1.3 |
| 22618 | 104153.97 | 412569.27 | A16 Moerdijkbruggen - knp Zonzeel | 68.5 | 66.5 | -2.0 |
| 22619 | 104199.19 | 412658.13 | A16 Moerdijkbruggen - knp Zonzeel | 68.3 | 66.1 | -2.2 |
| 22620 | 104220.44 | 412755.54 | A16 Moerdijkbruggen - knp Zonzeel | 68.3 | 66.1 | -2.2 |
| 22621 | 104211.30 | 412854.89 | A16 Moerdijkbruggen - knp Zonzeel | 68.2 | 66.0 | -2.2 |
| 22622 | 104174.73 | 412947.58 | A16 Moerdijkbruggen - knp Zonzeel | 68.7 | 66.4 | -2.3 |
| 22623 | 104115.03 | 413027.39 | A16 Moerdijkbruggen - knp Zonzeel | 68.6 | 66.4 | -2.2 |
| 22624 | 104034.72 | 413086.39 | A16 Moerdijkbruggen - knp Zonzeel | 68.6 | 66.6 | -2.0 |
| 22625 | 103944.11 | 413128.86 | A16 Moerdijkbruggen - knp Zonzeel | 69.2 | 67.4 | -1.8 |
| 22626 | 103855.42 | 413174.76 | A16 Moerdijkbruggen - knp Zonzeel | 70.5 | 69.0 | -1.5 |
| 22627 | 103787.45 | 413247.69 | A16 Moerdijkbruggen - knp Zonzeel | 71.6 | 70.3 | -1.3 |
| 22628 | 103733.09 | 413331.70 | A16 Moerdijkbruggen - knp Zonzeel | 71.9 | 70.8 | -1.1 |
| 22629 | 103685.76 | 413419.85 | A16 Moerdijkbruggen - knp Zonzeel | 71.6 | 70.8 | -0.8 |
| 22630 | 103638.53 | 413508.07 | A16 Moerdijkbruggen - knp Zonzeel | 71.5 | 70.7 | -0.8 |
| 22631 | 103591.25 | 413596.26 | A16 Moerdijkbruggen - knp Zonzeel | 71.8 | 71.0 | -0.8 |
| 22632 | 103543.98 | 413684.46 | A16 Moerdijkbruggen - knp Zonzeel | 72.1 | 71.2 | -0.9 |
| 22633 | 103499.69 | 413774.10 | A16 Moerdijkbruggen - knp Zonzeel | 71.7 | 70.9 | -0.8 |
| 22634 | 103460.73 | 413866.26 | A16 Moerdijkbruggen - knp Zonzeel | 71.4 | 70.6 | -0.8 |
| 22635 | 103423.94 | 413959.30 | A16 Moerdijkbruggen - knp Zonzeel | 69.2 | 68.9 | -0.3 |
| 25095 | 34315.26 | 389590.50 | A58 Arnemuiden - Ritthem | 62.2 | 56.4 | -5.8 |
| 25096 | 34319.39 | 389492.45 | A58 Arnemuiden - Ritthem | 63.3 | 60.8 | -2.5 |
| 25097 | 34259.67 | 389414.57 | A58 Arnemuiden - Ritthem | 64.5 | 63.8 | -0.7 |
| 25098 | 34174.16 | 389364.36 | A58 Arnemuiden - Ritthem | 64.3 | 64.0 | -0.3 |
| 25099 | 34081.05 | 389327.49 | A58 Arnemuiden - Ritthem | 63.8 | 63.5 | -0.3 |
| 25100 | 33987.66 | 389291.32 | A58 Arnemuiden - Ritthem | 63.6 | 63.2 | -0.4 |
| 25101 | 33894.25 | 389255.27 | A58 Arnemuiden - Ritthem | 63.9 | 63.0 | -0.9 |
| 25102 | 33798.71 | 389226.08 | A58 Arnemuiden - Ritthem | 64.8 | 62.2 | -2.6 |
| 25103 | 33704.05 | 389193.38 | A58 Arnemuiden - Ritthem | 64.8 | 61.8 | -3.0 |
| 25104 | 33605.42 | 389182.15 | A58 Arnemuiden - Ritthem | 63.1 | 59.9 | -3.2 |
| 25106 | 33162.12 | 388979.51 | A58 Arnemuiden - Ritthem | 61.7 | 60.7 | -1.0 |
| 25107 | 33068.73 | 388943.35 | A58 Arnemuiden - Ritthem | 61.1 | 60.5 | -0.6 |
| 25108 | 32975.37 | 388907.19 | A58 Arnemuiden - Ritthem | 61.1 | 60.7 | -0.4 |
| 25109 | 32882.07 | 388870.80 | A58 Arnemuiden - Ritthem | 62.3 | 61.6 | -0.7 |
| 25110 | 32788.76 | 388834.42 | A58 Arnemuiden - Ritthem | 62.5 | 62.1 | -0.4 |
| 25111 | 32695.46 | 388798.03 | A58 Arnemuiden - Ritthem | 62.4 | 62.2 | -0.2 |
| 25112 | 32602.15 | 388761.63 | A58 Arnemuiden - Ritthem | 62.5 | 62.5 | 0.0 |
| 25113 | 32508.85 | 388725.24 | A58 Arnemuiden - Ritthem | 62.6 | 62.7 | 0.1 |
| 25114 | 32416.18 | 388687.28 | A58 Arnemuiden - Ritthem | 62.9 | 63.1 | 0.2 |
| 25115 | 32326.42 | 388643.16 | A58 Arnemuiden - Ritthem | 63.0 | 63.2 | 0.2 |
| 25116 | 32240.88 | 388591.21 | A58 Arnemuiden - Ritthem | 62.7 | 62.7 | 0.0 |
| 25117 | 32160.63 | 388531.36 | A58 Arnemuiden - Ritthem | 62.4 | 62.3 | -0.1 |
| 25118 | 32086.95 | 388463.61 | A58 Arnemuiden - Ritthem | 62.6 | 62.7 | 0.1 |
| 25119 | 32019.91 | 388389.30 | A58 Arnemuiden - Ritthem | 62.6 | 62.9 | 0.3 |
| 25120 | 31958.37 | 388310.34 | A58 Arnemuiden - Ritthem | 62.5 | 62.8 | 0.3 |
| 25121 | 31906.16 | 388224.91 | A58 Arnemuiden - Ritthem | 62.4 | 62.7 | 0.3 |
| 25122 | 31863.41 | 388134.37 | A58 Arnemuiden - Ritthem | 62.5 | 62.8 | 0.3 |
| 25123 | 31826.53 | 388041.29 | A58 Arnemuiden - Ritthem | 62.3 | 62.7 | 0.4 |
| 25124 | 31792.73 | 387947.02 | A58 Arnemuiden - Ritthem | 62.4 | 62.7 | 0.3 |
| 25125 | 31758.93 | 387852.74 | A58 Arnemuiden - Ritthem | 62.4 | 62.5 | 0.1 |
| 25161 | 31893.47 | 387878.33 | A58 Arnemuiden - Ritthem | 62.8 | 63.0 | 0.2 |
| 25162 | 31928.94 | 387971.98 | A58 Arnemuiden - Ritthem | 62.8 | 63.1 | 0.3 |
| 25163 | 31967.88 | 388064.25 | A58 Arnemuiden - Ritthem | 62.5 | 62.9 | 0.4 |
| 25164 | 32010.72 | 388154.73 | A58 Arnemuiden - Ritthem | 62.9 | 63.1 | 0.2 |
| 25165 | 32062.43 | 388240.43 | A58 Arnemuiden - Ritthem | 62.9 | 63.2 | 0.3 |
| 25166 | 32123.76 | 388319.56 | A58 Arnemuiden - Ritthem | 62.9 | 63.0 | 0.1 |
| 25167 | 32192.64 | 388392.21 | A58 Arnemuiden - Ritthem | 62.9 | 62.7 | -0.2 |
| 25168 | 32268.72 | 388457.16 | A58 Arnemuiden - Ritthem | 63.1 | 62.8 | -0.3 |
| 25169 | 32352.17 | 388512.33 | A58 Arnemuiden - Ritthem | 63.4 | 63.4 | 0.0 |
| 25170 | 32440.98 | 388558.48 | A58 Arnemuiden - Ritthem | 63.7 | 63.8 | 0.1 |
| 25171 | 32532.83 | 388598.36 | A58 Arnemuiden - Ritthem | 63.0 | 63.1 | 0.1 |
| 25172 | 32625.67 | 388635.93 | A58 Arnemuiden - Ritthem | 63.0 | 63.0 | 0.0 |
| 25173 | 32719.15 | 388671.86 | A58 Arnemuiden - Ritthem | 62.7 | 62.8 | 0.1 |
| 25174 | 32812.86 | 388707.17 | A58 Arnemuiden - Ritthem | 62.5 | 62.4 | -0.1 |
| 25175 | 32906.72 | 388742.10 | A58 Arnemuiden - Ritthem | 62.8 | 62.5 | -0.3 |
| 25176 | 33000.02 | 388778.46 | A58 Arnemuiden - Ritthem | 61.7 | 61.5 | -0.2 |
| 25177 | 33097.48 | 388801.37 | A58 Arnemuiden - Ritthem | 60.6 | 60.5 | -0.1 |
| 25178 | 33192.69 | 388784.51 | A58 Arnemuiden - Ritthem | 59.2 | 59.0 | -0.2 |
| 25179 | 33287.09 | 388752.76 | A58 Arnemuiden - Ritthem | 57.2 | 57.0 | -0.2 |
| 25180 | 33631.05 | 389019.86 | A58 Arnemuiden - Ritthem | 64.2 | 62.5 | -1.7 |
| 25181 | 33724.25 | 389056.50 | A58 Arnemuiden - Ritthem | 64.1 | 62.5 | -1.6 |
| 25182 | 33817.56 | 389092.87 | A58 Arnemuiden - Ritthem | 64.0 | 62.5 | -1.5 |
| 25183 | 33910.93 | 389129.10 | A58 Arnemuiden - Ritthem | 63.6 | 62.7 | -0.9 |
| 25184 | 34003.39 | 389167.23 | A58 Arnemuiden - Ritthem | 63.6 | 63.2 | -0.4 |

Overzicht wegvakken bij verkeersbesluit II: continueren maximumsnelheid van 120 km/u

| Referentiepunt | | | locatie wegvak | Geluidsproductie- plafond in dB | Geluidsproductie in 2012 | |
|----------------|-----------|-----------|------------------------------|------------------------------------|--------------------------|------------------|
| ID | X | Y | | | waarde | verschil tov GPP |
| 25185 | 34099.09 | 389192.90 | A58 Arnemuiden - Ritthem | 62.8 | 62.3 | -0.5 |
| 25186 | 34194.49 | 389223.18 | A58 Arnemuiden - Ritthem | 62.1 | 61.2 | -0.9 |
| 25187 | 34290.80 | 389206.32 | A58 Arnemuiden - Ritthem | 61.0 | 58.4 | -2.6 |
| 25188 | 34380.83 | 389163.67 | A58 Arnemuiden - Ritthem | 59.0 | 54.9 | -4.1 |
| 25189 | 34478.05 | 389176.38 | A58 Arnemuiden - Ritthem | 58.6 | 53.5 | -5.1 |
| 25190 | 34543.88 | 389249.02 | A58 Arnemuiden - Ritthem | 59.4 | 54.0 | -5.4 |
| 25191 | 34548.19 | 389347.35 | A58 Arnemuiden - Ritthem | 61.4 | 57.0 | -4.4 |
| 25192 | 34527.04 | 389443.43 | A58 Arnemuiden - Ritthem | 65.8 | 63.9 | -1.9 |
| 25193 | 34595.26 | 389515.95 | A58 Arnemuiden - Ritthem | 60.2 | 58.3 | -1.9 |
| 25194 | 34661.53 | 389591.00 | A58 Arnemuiden - Ritthem | 56.1 | 52.6 | -3.5 |
| 25195 | 34724.13 | 389669.17 | A58 Arnemuiden - Ritthem | 53.7 | 50.3 | -3.4 |
| 25196 | 34788.59 | 389745.82 | A58 Arnemuiden - Ritthem | 56.3 | 53.9 | -2.4 |
| 25197 | 34856.09 | 389819.78 | A58 Arnemuiden - Ritthem | 55.8 | 53.8 | -2.0 |
| 25198 | 34926.57 | 389890.93 | A58 Arnemuiden - Ritthem | 57.3 | 55.2 | -2.1 |
| 25199 | 34999.88 | 389959.15 | A58 Arnemuiden - Ritthem | 59.3 | 57.7 | -1.6 |
| 25200 | 35075.32 | 390025.02 | A58 Arnemuiden - Ritthem | 58.5 | 56.8 | -1.7 |
| 25201 | 35151.35 | 390090.19 | A58 Arnemuiden - Ritthem | 59.9 | 58.2 | -1.7 |
| 25202 | 35226.97 | 390155.86 | A58 Arnemuiden - Ritthem | 64.9 | 63.3 | -1.6 |
| 25203 | 35302.59 | 390221.52 | A58 Arnemuiden - Ritthem | 65.1 | 63.7 | -1.4 |
| 25204 | 35378.21 | 390287.18 | A58 Arnemuiden - Ritthem | 64.9 | 63.6 | -1.3 |
| 25205 | 35455.42 | 390350.75 | A58 Arnemuiden - Ritthem | 63.9 | 63.3 | -0.6 |
| 25206 | 35530.89 | 390416.59 | A58 Arnemuiden - Ritthem | 63.6 | 63.3 | -0.3 |
| 25207 | 35606.49 | 390482.27 | A58 Arnemuiden - Ritthem | 63.5 | 63.3 | -0.2 |
| 25208 | 35682.10 | 390547.95 | A58 Arnemuiden - Ritthem | 63.7 | 63.5 | -0.2 |
| 25209 | 36629.39 | 391373.03 | A58 Arnemuiden - Ritthem | 64.5 | 63.4 | -1.1 |
| 25210 | 36705.33 | 391438.32 | A58 Arnemuiden - Ritthem | 64.6 | 63.6 | -1.0 |
| 25211 | 36781.27 | 391503.62 | A58 Arnemuiden - Ritthem | 64.9 | 63.8 | -1.1 |
| 25212 | 36857.74 | 391568.27 | A58 Arnemuiden - Ritthem | 65.7 | 64.2 | -1.5 |
| 25213 | 36938.40 | 391627.47 | A58 Arnemuiden - Ritthem | 65.8 | 64.0 | -1.8 |
| 25214 | 37025.03 | 391677.65 | A58 Arnemuiden - Ritthem | 65.8 | 63.9 | -1.9 |
| 25215 | 37116.26 | 391718.81 | A58 Arnemuiden - Ritthem | 65.7 | 63.8 | -1.9 |
| 25216 | 37212.26 | 391747.11 | A58 Arnemuiden - Ritthem | 64.8 | 63.4 | -1.4 |
| 25217 | 37309.97 | 391768.76 | A58 Arnemuiden - Ritthem | 64.6 | 63.3 | -1.3 |
| 25218 | 37409.61 | 391778.40 | A58 Arnemuiden - Ritthem | 64.3 | 63.1 | -1.2 |
| 25219 | 37490.50 | 391899.19 | A58 Arnemuiden - Ritthem | 63.1 | 62.0 | -1.1 |
| 25220 | 37380.40 | 391898.47 | A58 Arnemuiden - Ritthem | 64.2 | 63.0 | -1.2 |
| 25221 | 37271.07 | 391885.57 | A58 Arnemuiden - Ritthem | 64.6 | 63.3 | -1.3 |
| 25222 | 37173.37 | 391863.66 | A58 Arnemuiden - Ritthem | 65.0 | 63.6 | -1.4 |
| 25223 | 37078.16 | 391833.14 | A58 Arnemuiden - Ritthem | 66.0 | 63.8 | -2.2 |
| 25224 | 36986.18 | 391793.64 | A58 Arnemuiden - Ritthem | 66.5 | 64.4 | -2.1 |
| 25225 | 36898.78 | 391744.78 | A58 Arnemuiden - Ritthem | 66.6 | 64.6 | -2.0 |
| 25226 | 36815.66 | 391689.00 | A58 Arnemuiden - Ritthem | 66.1 | 64.2 | -1.9 |
| 25227 | 36737.44 | 391626.55 | A58 Arnemuiden - Ritthem | 65.5 | 64.3 | -1.2 |
| 25228 | 36661.31 | 391561.48 | A58 Arnemuiden - Ritthem | 64.8 | 63.8 | -1.0 |
| 25229 | 36575.77 | 391488.87 | A58 Arnemuiden - Ritthem | 64.5 | 63.4 | -1.1 |
| 25232 | 35520.66 | 390574.88 | A58 Arnemuiden - Ritthem | 63.3 | 63.2 | -0.1 |
| 25233 | 35439.11 | 390502.64 | A58 Arnemuiden - Ritthem | 63.6 | 63.3 | -0.3 |
| 25234 | 35356.67 | 390431.22 | A58 Arnemuiden - Ritthem | 63.9 | 63.2 | -0.7 |
| 25235 | 35284.54 | 390362.26 | A58 Arnemuiden - Ritthem | 64.9 | 63.8 | -1.1 |
| 25236 | 35208.90 | 390296.63 | A58 Arnemuiden - Ritthem | 65.1 | 63.8 | -1.3 |
| 25237 | 35133.27 | 390230.97 | A58 Arnemuiden - Ritthem | 65.3 | 63.8 | -1.5 |
| 25238 | 35057.63 | 390165.33 | A58 Arnemuiden - Ritthem | 65.1 | 63.7 | -1.4 |
| 25239 | 34982.09 | 390099.58 | A58 Arnemuiden - Ritthem | 65.2 | 63.7 | -1.5 |
| 25240 | 34907.58 | 390032.68 | A58 Arnemuiden - Ritthem | 65.1 | 63.6 | -1.5 |
| 25241 | 34834.97 | 389963.71 | A58 Arnemuiden - Ritthem | 65.3 | 63.5 | -1.8 |
| 25242 | 34764.96 | 389892.10 | A58 Arnemuiden - Ritthem | 65.9 | 64.2 | -1.7 |
| 25243 | 34697.74 | 389817.87 | A58 Arnemuiden - Ritthem | 64.6 | 62.7 | -1.9 |
| 25244 | 34626.31 | 389749.12 | A58 Arnemuiden - Ritthem | 60.7 | 57.8 | -2.9 |
| 25245 | 34554.83 | 389680.25 | A58 Arnemuiden - Ritthem | 58.3 | 53.6 | -4.7 |
| 25246 | 34457.77 | 389676.74 | A58 Arnemuiden - Ritthem | 62.6 | 55.5 | -7.1 |
| 25247 | 34389.29 | 389746.86 | A58 Arnemuiden - Ritthem | 62.4 | 53.0 | -9.4 |
| 25802 | 146018.71 | 422390.60 | A2 Zaltbommel - vzp De Lucht | 70.8 | 69.0 | -1.8 |
| 25803 | 146014.70 | 422290.68 | A2 Zaltbommel - vzp De Lucht | 70.2 | 68.7 | -1.5 |
| 25804 | 146008.63 | 422191.11 | A2 Zaltbommel - vzp De Lucht | 69.1 | 68.7 | -0.4 |
| 25805 | 146005.13 | 422091.16 | A2 Zaltbommel - vzp De Lucht | 69.1 | 69.1 | 0.0 |
| 25806 | 146003.71 | 421991.18 | A2 Zaltbommel - vzp De Lucht | 69.2 | 69.3 | 0.1 |
| 25807 | 146005.80 | 421891.20 | A2 Zaltbommel - vzp De Lucht | 69.8 | 69.9 | 0.1 |
| 25808 | 146010.57 | 421791.31 | A2 Zaltbommel - vzp De Lucht | 69.5 | 69.8 | 0.3 |
| 25809 | 146016.72 | 421691.49 | A2 Zaltbommel - vzp De Lucht | 69.7 | 69.9 | 0.2 |
| 25810 | 146023.03 | 421591.68 | A2 Zaltbommel - vzp De Lucht | 68.1 | 68.2 | 0.1 |
| 25811 | 146029.48 | 421491.88 | A2 Zaltbommel - vzp De Lucht | 65.4 | 65.5 | 0.1 |
| 25812 | 146035.92 | 421392.08 | A2 Zaltbommel - vzp De Lucht | 69.5 | 69.8 | 0.3 |
| 25813 | 146042.34 | 421292.27 | A2 Zaltbommel - vzp De Lucht | 69.2 | 69.4 | 0.2 |
| 25814 | 146048.76 | 421192.47 | A2 Zaltbommel - vzp De Lucht | 65.7 | 65.8 | 0.1 |
| 25815 | 146055.19 | 421092.66 | A2 Zaltbommel - vzp De Lucht | 65.7 | 65.7 | 0.0 |
| 25816 | 146063.00 | 420992.96 | A2 Zaltbommel - vzp De Lucht | 68.8 | 69.1 | 0.3 |
| 25817 | 146074.32 | 420893.61 | A2 Zaltbommel - vzp De Lucht | 68.7 | 68.8 | 0.1 |
| 25818 | 146092.57 | 420795.30 | A2 Zaltbommel - vzp De Lucht | 68.6 | 68.7 | 0.1 |

Overzicht wegvakken bij verkeersbesluit II: continueren maximumsnelheid van 120 km/u

| Referentiepunt | | | locatie wegvak | Geluidsproductie- plafond in dB | Geluidsproductie in 2012 | |
|----------------|-----------|-----------|------------------------------|------------------------------------|--------------------------|------------------|
| ID | X | Y | | | waarde | verschil tov GPP |
| 25819 | 146116.75 | 420698.29 | A2 Zaltbommel - vzp De Lucht | 69.1 | 69.3 | 0.2 |
| 25820 | 146147.95 | 420598.14 | A2 Zaltbommel - vzp De Lucht | 65.7 | 65.7 | 0.0 |
| 25821 | 146183.46 | 420509.90 | A2 Zaltbommel - vzp De Lucht | 66.6 | 66.4 | -0.2 |
| 25822 | 146225.57 | 420419.21 | A2 Zaltbommel - vzp De Lucht | 68.3 | 68.2 | -0.1 |
| 25823 | 146273.48 | 420331.46 | A2 Zaltbommel - vzp De Lucht | 70.3 | 70.6 | 0.3 |
| 25824 | 146327.06 | 420247.03 | A2 Zaltbommel - vzp De Lucht | 70.5 | 70.8 | 0.3 |
| 25825 | 146385.57 | 420165.95 | A2 Zaltbommel - vzp De Lucht | 70.5 | 70.7 | 0.2 |
| 25826 | 146449.46 | 420089.05 | A2 Zaltbommel - vzp De Lucht | 70.4 | 70.6 | 0.2 |
| 25827 | 146518.07 | 420016.32 | A2 Zaltbommel - vzp De Lucht | 70.4 | 70.6 | 0.2 |
| 25828 | 146590.88 | 419947.79 | A2 Zaltbommel - vzp De Lucht | 70.5 | 70.8 | 0.3 |
| 25829 | 146668.41 | 419884.65 | A2 Zaltbommel - vzp De Lucht | 71.3 | 71.4 | 0.1 |
| 25830 | 146749.37 | 419825.97 | A2 Zaltbommel - vzp De Lucht | 70.0 | 70.7 | 0.7 |
| 25831 | 146831.82 | 419769.36 | A2 Zaltbommel - vzp De Lucht | 70.1 | 70.7 | 0.6 |
| 25832 | 146914.69 | 419713.38 | A2 Zaltbommel - vzp De Lucht | 69.8 | 70.3 | 0.5 |
| 25833 | 146997.03 | 419656.61 | A2 Zaltbommel - vzp De Lucht | 70.5 | 71.1 | 0.6 |
| 25834 | 147076.95 | 419596.52 | A2 Zaltbommel - vzp De Lucht | 69.8 | 70.3 | 0.5 |
| 25835 | 147152.43 | 419530.95 | A2 Zaltbommel - vzp De Lucht | 69.9 | 70.4 | 0.5 |
| 25836 | 147223.45 | 419460.57 | A2 Zaltbommel - vzp De Lucht | 70.1 | 70.6 | 0.5 |
| 25837 | 147289.81 | 419385.77 | A2 Zaltbommel - vzp De Lucht | 70.0 | 70.6 | 0.6 |
| 25838 | 147354.19 | 419309.24 | A2 Zaltbommel - vzp De Lucht | 69.9 | 70.5 | 0.6 |
| 25839 | 147417.74 | 419232.02 | A2 Zaltbommel - vzp De Lucht | 69.9 | 70.4 | 0.5 |
| 25840 | 147476.64 | 419151.47 | A2 Zaltbommel - vzp De Lucht | 69.7 | 69.7 | 0.0 |
| 25841 | 147535.30 | 419070.57 | A2 Zaltbommel - vzp De Lucht | 69.7 | 69.6 | -0.1 |
| 25842 | 147587.96 | 418985.64 | A2 Zaltbommel - vzp De Lucht | 69.0 | 68.9 | -0.1 |
| 25843 | 147607.36 | 418888.86 | A2 Zaltbommel - vzp De Lucht | 66.1 | 66.5 | 0.4 |
| 25844 | 147591.81 | 418790.26 | A2 Zaltbommel - vzp De Lucht | 63.8 | 64.3 | 0.5 |
| 25845 | 147621.52 | 418695.88 | A2 Zaltbommel - vzp De Lucht | 63.0 | 63.3 | 0.3 |
| 25846 | 147666.23 | 418606.41 | A2 Zaltbommel - vzp De Lucht | 62.4 | 62.5 | 0.1 |
| 25848 | 147815.80 | 418654.46 | A2 Zaltbommel - vzp De Lucht | 68.6 | 68.2 | -0.4 |
| 25849 | 147887.67 | 418593.16 | A2 Zaltbommel - vzp De Lucht | 70.8 | 70.1 | -0.7 |
| 25850 | 147945.69 | 418511.69 | A2 Zaltbommel - vzp De Lucht | 70.7 | 70.0 | -0.7 |
| 25851 | 148003.41 | 418430.02 | A2 Zaltbommel - vzp De Lucht | 70.8 | 69.9 | -0.9 |
| 25852 | 148061.00 | 418348.26 | A2 Zaltbommel - vzp De Lucht | 70.7 | 70.0 | -0.7 |
| 25853 | 148118.31 | 418266.30 | A2 Zaltbommel - vzp De Lucht | 70.6 | 70.2 | -0.4 |
| 25854 | 148178.30 | 418186.54 | A2 Zaltbommel - vzp De Lucht | 70.8 | 71.2 | 0.4 |
| 25855 | 148235.13 | 418104.25 | A2 Zaltbommel - vzp De Lucht | 70.7 | 71.2 | 0.5 |
| 25856 | 148291.90 | 418021.91 | A2 Zaltbommel - vzp De Lucht | 70.1 | 70.9 | 0.8 |
| 25857 | 148348.24 | 417939.28 | A2 Zaltbommel - vzp De Lucht | 70.7 | 71.3 | 0.6 |
| 25858 | 148404.53 | 417856.62 | A2 Zaltbommel - vzp De Lucht | 70.7 | 71.3 | 0.6 |
| 25859 | 148460.51 | 417773.74 | A2 Zaltbommel - vzp De Lucht | 70.2 | 70.9 | 0.7 |
| 25860 | 148516.45 | 417690.84 | A2 Zaltbommel - vzp De Lucht | 71.4 | 71.7 | 0.3 |
| 25861 | 148572.31 | 417607.88 | A2 Zaltbommel - vzp De Lucht | 71.3 | 71.7 | 0.4 |
| 25862 | 148628.17 | 417524.92 | A2 Zaltbommel - vzp De Lucht | 70.8 | 71.2 | 0.4 |
| 25863 | 148684.02 | 417441.96 | A2 Zaltbommel - vzp De Lucht | 69.6 | 70.4 | 0.8 |
| 25864 | 148739.87 | 417359.00 | A2 Zaltbommel - vzp De Lucht | 70.7 | 71.2 | 0.5 |
| 25865 | 148795.71 | 417276.03 | A2 Zaltbommel - vzp De Lucht | 70.5 | 71.1 | 0.6 |
| 25866 | 148851.58 | 417193.08 | A2 Zaltbommel - vzp De Lucht | 70.7 | 71.4 | 0.7 |
| 25867 | 148907.45 | 417110.13 | A2 Zaltbommel - vzp De Lucht | 69.4 | 70.2 | 0.8 |
| 25868 | 148963.30 | 417027.17 | A2 Zaltbommel - vzp De Lucht | 65.7 | 66.7 | 1.0 |
| 25869 | 149019.15 | 416944.20 | A2 Zaltbommel - vzp De Lucht | 62.1 | 62.6 | 0.5 |
| 25870 | 149075.01 | 416861.24 | A2 Zaltbommel - vzp De Lucht | 59.5 | 59.9 | 0.4 |
| 25871 | 149130.88 | 416778.29 | A2 Zaltbommel - vzp De Lucht | 58.3 | 58.6 | 0.3 |
| 25872 | 149186.77 | 416695.36 | A2 Zaltbommel - vzp De Lucht | 56.6 | 57.2 | 0.6 |
| 25873 | 149242.58 | 416612.37 | A2 Zaltbommel - vzp De Lucht | 56.0 | 56.3 | 0.3 |
| 25874 | 149300.53 | 416531.08 | A2 Zaltbommel - vzp De Lucht | 55.3 | 55.3 | 0.0 |
| 25875 | 149356.08 | 416447.94 | A2 Zaltbommel - vzp De Lucht | 53.5 | 53.3 | -0.2 |
| 25876 | 149412.57 | 416365.41 | A2 Zaltbommel - vzp De Lucht | 54.6 | 54.0 | -0.6 |
| 25877 | 149469.51 | 416283.29 | A2 Zaltbommel - vzp De Lucht | 56.0 | 54.8 | -1.2 |
| 25878 | 149527.35 | 416201.70 | A2 Zaltbommel - vzp De Lucht | 52.5 | 51.7 | -0.8 |
| 25879 | 149586.70 | 416121.20 | A2 Zaltbommel - vzp De Lucht | 52.5 | 51.6 | -0.9 |
| 25880 | 149645.91 | 416040.73 | A2 Zaltbommel - vzp De Lucht | 52.7 | 51.7 | -1.0 |
| 25881 | 149706.72 | 415961.43 | A2 Zaltbommel - vzp De Lucht | 53.9 | 53.1 | -0.8 |
| 25882 | 149769.04 | 415883.22 | A2 Zaltbommel - vzp De Lucht | 54.0 | 53.0 | -1.0 |
| 25883 | 149832.34 | 415805.79 | A2 Zaltbommel - vzp De Lucht | 54.2 | 53.3 | -0.9 |
| 25884 | 149896.62 | 415729.17 | A2 Zaltbommel - vzp De Lucht | 54.2 | 53.3 | -0.9 |
| 25885 | 149961.27 | 415652.90 | A2 Zaltbommel - vzp De Lucht | 54.3 | 53.3 | -1.0 |
| 25886 | 150023.66 | 415574.73 | A2 Zaltbommel - vzp De Lucht | 54.6 | 53.6 | -1.0 |
| 25887 | 150087.88 | 415498.07 | A2 Zaltbommel - vzp De Lucht | 55.5 | 54.6 | -0.9 |
| 25888 | 150153.96 | 415423.00 | A2 Zaltbommel - vzp De Lucht | 57.4 | 56.5 | -0.9 |
| 25889 | 150221.79 | 415349.51 | A2 Zaltbommel - vzp De Lucht | 59.3 | 58.4 | -0.9 |
| 25890 | 150291.48 | 415277.82 | A2 Zaltbommel - vzp De Lucht | 58.1 | 57.3 | -0.8 |
| 25891 | 150354.64 | 415200.94 | A2 Zaltbommel - vzp De Lucht | 59.9 | 59.1 | -0.8 |
| 25892 | 150390.12 | 415109.84 | A2 Zaltbommel - vzp De Lucht | 60.5 | 60.0 | -0.5 |
| 25893 | 150370.98 | 415012.09 | A2 Zaltbommel - vzp De Lucht | 59.3 | 59.0 | -0.3 |
| 26257 | 156123.42 | 388322.21 | A58 knp Batadorp - Oirschot | 65.1 | 65.1 | 0.0 |
| 26258 | 156023.45 | 388323.52 | A58 knp Batadorp - Oirschot | 65.2 | 65.2 | 0.0 |
| 26259 | 155924.14 | 388334.99 | A58 knp Batadorp - Oirschot | 66.0 | 65.7 | -0.3 |
| 26260 | 155826.23 | 388355.22 | A58 knp Batadorp - Oirschot | 67.2 | 66.5 | -0.7 |

Overzicht wegvakken bij verkeersbesluit II: continueren maximumsnelheid van 120 km/u

| Referentiepunt | | | locatie wegvak | Geluidsproductie- plafond in dB | Geluidsproductie in 2012 | |
|----------------|-----------|-----------|-----------------------------|------------------------------------|--------------------------|------------------|
| ID | X | Y | | | waarde | verschil tov GPP |
| 26261 | 155730.28 | 388383.35 | A58 knp Batadorp - Oirschot | 67.0 | 66.1 | -0.9 |
| 26262 | 155635.64 | 388415.69 | A58 knp Batadorp - Oirschot | 69.4 | 67.7 | -1.7 |
| 26263 | 155540.88 | 388447.66 | A58 knp Batadorp - Oirschot | 71.0 | 68.6 | -2.4 |
| 26264 | 155446.23 | 388479.97 | A58 knp Batadorp - Oirschot | 71.3 | 68.8 | -2.5 |
| 26265 | 155351.68 | 388512.55 | A58 knp Batadorp - Oirschot | 71.1 | 68.6 | -2.5 |
| 26266 | 155257.25 | 388545.48 | A58 knp Batadorp - Oirschot | 70.5 | 67.8 | -2.7 |
| 26267 | 155162.79 | 388578.35 | A58 knp Batadorp - Oirschot | 71.2 | 68.8 | -2.4 |
| 26268 | 155068.33 | 388611.19 | A58 knp Batadorp - Oirschot | 70.2 | 68.2 | -2.0 |
| 26269 | 155053.20 | 388698.10 | A58 knp Batadorp - Oirschot | 64.9 | 63.5 | -1.4 |
| 26271 | 154962.59 | 388783.44 | A58 knp Batadorp - Oirschot | 62.5 | 61.2 | -1.3 |
| 26272 | 154924.96 | 388691.54 | A58 knp Batadorp - Oirschot | 66.7 | 65.5 | -1.2 |
| 26273 | 154830.87 | 388696.40 | A58 knp Batadorp - Oirschot | 68.8 | 67.4 | -1.4 |
| 26274 | 154736.21 | 388728.64 | A58 knp Batadorp - Oirschot | 68.8 | 67.5 | -1.3 |
| 26275 | 154641.80 | 388761.64 | A58 knp Batadorp - Oirschot | 68.5 | 67.2 | -1.3 |
| 26276 | 154547.01 | 388793.51 | A58 knp Batadorp - Oirschot | 68.1 | 66.7 | -1.4 |
| 26277 | 154451.56 | 388823.24 | A58 knp Batadorp - Oirschot | 68.2 | 66.8 | -1.4 |
| 26278 | 154357.18 | 388856.32 | A58 knp Batadorp - Oirschot | 68.1 | 66.7 | -1.4 |
| 26279 | 154262.76 | 388889.29 | A58 knp Batadorp - Oirschot | 68.0 | 66.6 | -1.4 |
| 26280 | 154168.32 | 388922.21 | A58 knp Batadorp - Oirschot | 68.2 | 66.7 | -1.5 |
| 26281 | 154073.90 | 388955.17 | A58 knp Batadorp - Oirschot | 68.3 | 66.8 | -1.5 |
| 26282 | 153979.50 | 388988.19 | A58 knp Batadorp - Oirschot | 68.5 | 67.0 | -1.5 |
| 26283 | 153885.07 | 389021.15 | A58 knp Batadorp - Oirschot | 68.6 | 67.1 | -1.5 |
| 26284 | 153790.62 | 389054.03 | A58 knp Batadorp - Oirschot | 68.8 | 67.3 | -1.5 |
| 26285 | 153696.19 | 389086.96 | A58 knp Batadorp - Oirschot | 69.1 | 67.5 | -1.6 |
| 26286 | 153601.79 | 389120.00 | A58 knp Batadorp - Oirschot | 69.2 | 67.6 | -1.6 |
| 26287 | 153507.38 | 389152.99 | A58 knp Batadorp - Oirschot | 69.8 | 68.2 | -1.6 |
| 26288 | 153412.92 | 389185.86 | A58 knp Batadorp - Oirschot | 69.8 | 68.2 | -1.6 |
| 26289 | 153318.41 | 389218.55 | A58 knp Batadorp - Oirschot | 69.4 | 67.8 | -1.6 |
| 26290 | 153223.45 | 389249.94 | A58 knp Batadorp - Oirschot | 69.0 | 67.5 | -1.5 |
| 26291 | 153127.04 | 389276.48 | A58 knp Batadorp - Oirschot | 68.6 | 67.1 | -1.5 |
| 26292 | 153029.51 | 389298.56 | A58 knp Batadorp - Oirschot | 68.3 | 66.9 | -1.4 |
| 26293 | 152931.02 | 389315.87 | A58 knp Batadorp - Oirschot | 68.3 | 67.0 | -1.3 |
| 26294 | 152831.79 | 389328.20 | A58 knp Batadorp - Oirschot | 68.7 | 67.5 | -1.2 |
| 26295 | 152732.07 | 389335.63 | A58 knp Batadorp - Oirschot | 69.0 | 67.7 | -1.3 |
| 26296 | 152632.13 | 389339.17 | A58 knp Batadorp - Oirschot | 69.3 | 68.0 | -1.3 |
| 26297 | 152532.15 | 389341.60 | A58 knp Batadorp - Oirschot | 69.3 | 67.9 | -1.4 |
| 26298 | 152432.17 | 389344.03 | A58 knp Batadorp - Oirschot | 69.4 | 68.1 | -1.3 |
| 26299 | 152332.19 | 389346.39 | A58 knp Batadorp - Oirschot | 69.3 | 68.0 | -1.3 |
| 26300 | 152232.21 | 389348.73 | A58 knp Batadorp - Oirschot | 69.5 | 68.2 | -1.3 |
| 26301 | 152132.22 | 389351.12 | A58 knp Batadorp - Oirschot | 69.8 | 68.5 | -1.3 |
| 26302 | 152032.24 | 389353.53 | A58 knp Batadorp - Oirschot | 69.8 | 68.4 | -1.4 |
| 26303 | 151932.26 | 389355.96 | A58 knp Batadorp - Oirschot | 69.8 | 68.4 | -1.4 |
| 26304 | 151832.28 | 389358.45 | A58 knp Batadorp - Oirschot | 69.8 | 68.4 | -1.4 |
| 26305 | 151732.30 | 389360.87 | A58 knp Batadorp - Oirschot | 69.6 | 68.2 | -1.4 |
| 26306 | 151632.32 | 389363.18 | A58 knp Batadorp - Oirschot | 69.1 | 67.7 | -1.4 |
| 26307 | 151532.33 | 389365.48 | A58 knp Batadorp - Oirschot | 68.8 | 67.5 | -1.3 |
| 26308 | 151432.35 | 389367.76 | A58 knp Batadorp - Oirschot | 69.3 | 68.1 | -1.2 |
| 26309 | 151332.36 | 389370.02 | A58 knp Batadorp - Oirschot | 67.0 | 65.8 | -1.2 |
| 26310 | 151232.39 | 389372.55 | A58 knp Batadorp - Oirschot | 67.0 | 65.7 | -1.3 |
| 26311 | 151132.40 | 389374.97 | A58 knp Batadorp - Oirschot | 67.0 | 65.6 | -1.4 |
| 26312 | 151032.42 | 389377.40 | A58 knp Batadorp - Oirschot | 66.9 | 65.5 | -1.4 |
| 26313 | 150932.44 | 389379.66 | A58 knp Batadorp - Oirschot | 67.0 | 65.6 | -1.4 |
| 26314 | 150832.45 | 389381.82 | A58 knp Batadorp - Oirschot | 66.9 | 65.5 | -1.4 |
| 26315 | 150732.47 | 389384.29 | A58 knp Batadorp - Oirschot | 66.9 | 65.5 | -1.4 |
| 26316 | 150632.49 | 389386.75 | A58 knp Batadorp - Oirschot | 66.8 | 65.4 | -1.4 |
| 26317 | 150532.51 | 389389.17 | A58 knp Batadorp - Oirschot | 66.9 | 65.6 | -1.3 |
| 26318 | 150432.53 | 389391.53 | A58 knp Batadorp - Oirschot | 66.7 | 65.4 | -1.3 |
| 26319 | 150332.54 | 389393.88 | A58 knp Batadorp - Oirschot | 66.8 | 65.6 | -1.2 |
| 26320 | 150232.54 | 389395.17 | A58 knp Batadorp - Oirschot | 66.9 | 65.6 | -1.3 |
| 26321 | 150132.74 | 389401.39 | A58 knp Batadorp - Oirschot | 66.5 | 65.4 | -1.1 |
| 26322 | 150032.82 | 389405.28 | A58 knp Batadorp - Oirschot | 67.3 | 66.1 | -1.2 |
| 26323 | 149933.76 | 389417.84 | A58 knp Batadorp - Oirschot | 66.8 | 65.6 | -1.2 |
| 26324 | 149836.11 | 389439.35 | A58 knp Batadorp - Oirschot | 66.2 | 65.0 | -1.2 |
| 26325 | 149745.59 | 389479.96 | A58 knp Batadorp - Oirschot | 61.1 | 60.3 | -0.8 |
| 26326 | 149674.59 | 389549.74 | A58 knp Batadorp - Oirschot | 58.6 | 57.9 | -0.7 |
| 26327 | 149581.82 | 389584.19 | A58 knp Batadorp - Oirschot | 59.1 | 58.5 | -0.6 |
| 26328 | 149482.08 | 389580.96 | A58 knp Batadorp - Oirschot | 64.0 | 63.3 | -0.7 |
| 26329 | 149386.26 | 389603.09 | A58 knp Batadorp - Oirschot | 66.8 | 65.9 | -0.9 |
| 26330 | 149301.41 | 389655.89 | A58 knp Batadorp - Oirschot | 67.1 | 66.3 | -0.8 |
| 26367 | 149243.63 | 389538.77 | A58 knp Batadorp - Oirschot | 67.3 | 66.8 | -0.5 |
| 26368 | 149324.83 | 389480.39 | A58 knp Batadorp - Oirschot | 66.5 | 66.0 | -0.5 |
| 26369 | 149400.55 | 389415.37 | A58 knp Batadorp - Oirschot | 62.8 | 62.6 | -0.2 |
| 26370 | 149465.85 | 389340.07 | A58 knp Batadorp - Oirschot | 61.6 | 61.2 | -0.4 |
| 26371 | 149545.13 | 389281.27 | A58 knp Batadorp - Oirschot | 60.5 | 60.2 | -0.3 |
| 26372 | 149643.23 | 389267.38 | A58 knp Batadorp - Oirschot | 61.7 | 61.2 | -0.5 |
| 26373 | 149739.88 | 389292.49 | A58 knp Batadorp - Oirschot | 64.6 | 64.0 | -0.6 |
| 26374 | 149839.15 | 389295.15 | A58 knp Batadorp - Oirschot | 66.7 | 66.0 | -0.7 |
| 26375 | 149938.20 | 389281.39 | A58 knp Batadorp - Oirschot | 66.8 | 66.1 | -0.7 |

Overzicht wegvakken bij verkeersbesluit II: continueren maximumsnelheid van 120 km/u

| Referentiepunt | | | locatie wegvak | Geluidsproductie- plafond in dB | Geluidsproductie in 2012 | |
|----------------|-----------|-----------|-------------------------------|------------------------------------|--------------------------|------------------|
| ID | X | Y | | | waarde | verschil tov GPP |
| 26376 | 150037.76 | 389272.22 | A58 knp Batadorp - Oirschot | 66.6 | 65.9 | -0.7 |
| 26377 | 150137.73 | 389269.82 | A58 knp Batadorp - Oirschot | 66.7 | 66.0 | -0.7 |
| 26378 | 150237.69 | 389270.82 | A58 knp Batadorp - Oirschot | 66.8 | 66.1 | -0.7 |
| 26379 | 150337.68 | 389268.64 | A58 knp Batadorp - Oirschot | 66.7 | 65.9 | -0.8 |
| 26380 | 150437.66 | 389266.48 | A58 knp Batadorp - Oirschot | 66.8 | 66.0 | -0.8 |
| 26381 | 150537.64 | 389264.19 | A58 knp Batadorp - Oirschot | 66.8 | 65.9 | -0.9 |
| 26382 | 150637.63 | 389261.96 | A58 knp Batadorp - Oirschot | 66.9 | 66.1 | -0.8 |
| 26383 | 150737.61 | 389259.57 | A58 knp Batadorp - Oirschot | 66.9 | 66.1 | -0.8 |
| 26384 | 150837.59 | 389257.26 | A58 knp Batadorp - Oirschot | 66.9 | 66.1 | -0.8 |
| 26385 | 150937.58 | 389254.89 | A58 knp Batadorp - Oirschot | 66.8 | 66.0 | -0.8 |
| 26386 | 151037.56 | 389252.54 | A58 knp Batadorp - Oirschot | 67.0 | 66.1 | -0.9 |
| 26387 | 151137.54 | 389250.20 | A58 knp Batadorp - Oirschot | 67.3 | 66.4 | -0.9 |
| 26388 | 151237.53 | 389247.89 | A58 knp Batadorp - Oirschot | 67.0 | 66.2 | -0.8 |
| 26389 | 151337.51 | 389245.74 | A58 knp Batadorp - Oirschot | 67.3 | 66.5 | -0.8 |
| 26390 | 151437.48 | 389243.04 | A58 knp Batadorp - Oirschot | 68.3 | 67.6 | -0.7 |
| 26391 | 151537.47 | 389240.65 | A58 knp Batadorp - Oirschot | 69.5 | 68.7 | -0.8 |
| 26392 | 151637.45 | 389238.34 | A58 knp Batadorp - Oirschot | 69.1 | 68.3 | -0.8 |
| 26393 | 151737.44 | 389236.07 | A58 knp Batadorp - Oirschot | 69.7 | 68.9 | -0.8 |
| 26394 | 151837.41 | 389233.52 | A58 knp Batadorp - Oirschot | 69.7 | 69.0 | -0.7 |
| 26395 | 151937.39 | 389230.85 | A58 knp Batadorp - Oirschot | 69.8 | 69.0 | -0.8 |
| 26396 | 152037.37 | 389228.63 | A58 knp Batadorp - Oirschot | 69.5 | 68.7 | -0.8 |
| 26397 | 152137.36 | 389226.54 | A58 knp Batadorp - Oirschot | 69.6 | 68.8 | -0.8 |
| 26398 | 152237.35 | 389224.22 | A58 knp Batadorp - Oirschot | 69.4 | 68.7 | -0.7 |
| 26399 | 152337.33 | 389221.80 | A58 knp Batadorp - Oirschot | 69.5 | 68.7 | -0.8 |
| 26400 | 152437.31 | 389219.41 | A58 knp Batadorp - Oirschot | 69.3 | 68.5 | -0.8 |
| 26401 | 152537.28 | 389216.65 | A58 knp Batadorp - Oirschot | 69.1 | 68.3 | -0.8 |
| 26402 | 152637.16 | 389211.67 | A58 knp Batadorp - Oirschot | 69.2 | 68.4 | -0.8 |
| 26403 | 152736.82 | 389203.45 | A58 knp Batadorp - Oirschot | 68.8 | 67.9 | -0.9 |
| 26404 | 152836.14 | 389191.81 | A58 knp Batadorp - Oirschot | 68.2 | 67.3 | -0.9 |
| 26405 | 152935.01 | 389176.75 | A58 knp Batadorp - Oirschot | 68.1 | 67.2 | -0.9 |
| 26406 | 153033.32 | 389158.42 | A58 knp Batadorp - Oirschot | 68.4 | 67.4 | -1.0 |
| 26407 | 153130.84 | 389136.22 | A58 knp Batadorp - Oirschot | 68.4 | 67.4 | -1.0 |
| 26408 | 153227.71 | 389111.41 | A58 knp Batadorp - Oirschot | 69.0 | 68.1 | -0.9 |
| 26409 | 153323.61 | 389083.04 | A58 knp Batadorp - Oirschot | 69.8 | 68.8 | -1.0 |
| 26410 | 153418.59 | 389051.75 | A58 knp Batadorp - Oirschot | 70.2 | 69.2 | -1.0 |
| 26411 | 153513.04 | 389018.88 | A58 knp Batadorp - Oirschot | 69.1 | 68.2 | -0.9 |
| 26412 | 153607.45 | 388985.88 | A58 knp Batadorp - Oirschot | 68.8 | 67.8 | -1.0 |
| 26413 | 153701.86 | 388952.88 | A58 knp Batadorp - Oirschot | 68.7 | 67.7 | -1.0 |
| 26414 | 153796.26 | 388919.85 | A58 knp Batadorp - Oirschot | 68.7 | 67.7 | -1.0 |
| 26415 | 153890.67 | 388886.85 | A58 knp Batadorp - Oirschot | 68.4 | 67.5 | -0.9 |
| 26416 | 153985.14 | 388854.03 | A58 knp Batadorp - Oirschot | 68.2 | 67.3 | -0.9 |
| 26417 | 154079.61 | 388821.20 | A58 knp Batadorp - Oirschot | 68.2 | 67.2 | -1.0 |
| 26418 | 154174.07 | 388788.36 | A58 knp Batadorp - Oirschot | 68.0 | 67.0 | -1.0 |
| 26419 | 154268.54 | 388755.52 | A58 knp Batadorp - Oirschot | 68.1 | 67.2 | -0.9 |
| 26420 | 154362.95 | 388722.51 | A58 knp Batadorp - Oirschot | 67.9 | 67.0 | -0.9 |
| 26421 | 154457.34 | 388689.46 | A58 knp Batadorp - Oirschot | 68.2 | 67.3 | -0.9 |
| 26422 | 154551.76 | 388656.49 | A58 knp Batadorp - Oirschot | 68.6 | 67.8 | -0.8 |
| 26423 | 154645.03 | 388620.44 | A58 knp Batadorp - Oirschot | 68.4 | 67.7 | -0.7 |
| 26424 | 154739.37 | 388587.25 | A58 knp Batadorp - Oirschot | 68.7 | 67.9 | -0.8 |
| 26425 | 154833.39 | 388553.31 | A58 knp Batadorp - Oirschot | 68.8 | 68.0 | -0.8 |
| 26426 | 154896.68 | 388481.18 | A58 knp Batadorp - Oirschot | 65.8 | 64.7 | -1.1 |
| 26427 | 154939.23 | 388390.68 | A58 knp Batadorp - Oirschot | 63.7 | 62.3 | -1.4 |
| 26428 | 154981.16 | 388299.89 | A58 knp Batadorp - Oirschot | 61.5 | 60.0 | -1.5 |
| 26430 | 155066.47 | 388379.92 | A58 knp Batadorp - Oirschot | 65.1 | 63.4 | -1.7 |
| 26431 | 155093.80 | 388458.18 | A58 knp Batadorp - Oirschot | 70.1 | 68.4 | -1.7 |
| 26432 | 155189.32 | 388430.95 | A58 knp Batadorp - Oirschot | 71.2 | 69.5 | -1.7 |
| 26433 | 155283.56 | 388397.46 | A58 knp Batadorp - Oirschot | 67.3 | 65.6 | -1.7 |
| 26434 | 155377.99 | 388364.55 | A58 knp Batadorp - Oirschot | 70.9 | 69.3 | -1.6 |
| 26435 | 155472.05 | 388330.59 | A58 knp Batadorp - Oirschot | 70.7 | 69.1 | -1.6 |
| 26436 | 155565.84 | 388295.95 | A58 knp Batadorp - Oirschot | 69.4 | 67.8 | -1.6 |
| 26437 | 155646.70 | 388237.60 | A58 knp Batadorp - Oirschot | 67.0 | 65.8 | -1.2 |
| 26438 | 155722.03 | 388171.88 | A58 knp Batadorp - Oirschot | 64.8 | 63.8 | -1.0 |
| 26439 | 155805.09 | 388116.51 | A58 knp Batadorp - Oirschot | 62.8 | 61.9 | -0.9 |
| 26440 | 155872.88 | 388046.05 | A58 knp Batadorp - Oirschot | 63.3 | 62.5 | -0.8 |
| 26441 | 155921.05 | 387958.41 | A58 knp Batadorp - Oirschot | 63.8 | 63.2 | -0.6 |
| 26534 | 157896.17 | 379606.37 | A67 knp De Hogt - knp De Hogt | 62.8 | 62.8 | 0.0 |
| 26535 | 157804.20 | 379568.49 | A67 knp De Hogt - knp De Hogt | 65.2 | 65.2 | 0.0 |
| 26536 | 157707.22 | 379544.08 | A67 knp De Hogt - knp De Hogt | 64.7 | 63.8 | -0.9 |
| 26555 | 157743.83 | 379399.60 | A67 knp De Hogt - knp De Hogt | 64.2 | 63.6 | -0.6 |
| 26556 | 157843.83 | 379397.95 | A67 knp De Hogt - knp De Hogt | 63.6 | 63.8 | 0.2 |
| 26557 | 157943.80 | 379395.17 | A67 knp De Hogt - knp De Hogt | 62.2 | 63.2 | 1.0 |
| 26558 | 158043.76 | 379392.12 | A67 knp De Hogt - knp De Hogt | 60.5 | 61.9 | 1.4 |
| 26559 | 158142.92 | 379382.49 | A67 knp De Hogt - knp De Hogt | 62.5 | 61.9 | -0.6 |
| 26560 | 158242.55 | 379373.78 | A67 knp De Hogt - knp De Hogt | 61.5 | 60.5 | -1.0 |
| 26561 | 158342.38 | 379376.36 | A67 knp De Hogt - knp De Hogt | 61.7 | 60.8 | -0.9 |
| 26562 | 158439.72 | 379398.70 | A67 knp De Hogt - knp De Hogt | 62.8 | 62.3 | -0.5 |
| 26563 | 158533.72 | 379432.85 | A67 knp De Hogt - knp De Hogt | 64.7 | 64.9 | 0.2 |
| 26564 | 158628.36 | 379463.59 | A67 knp De Hogt - knp De Hogt | 66.8 | 67.9 | 1.1 |

Overzicht wegvakken bij verkeersbesluit II: continueren maximumsnelheid van 120 km/u

| Referentiepunt | | | locatie wegvak | Geluidsproductie- plafond in dB | Geluidsproductie in 2012 | |
|----------------|-----------|-----------|-------------------------------|------------------------------------|--------------------------|------------------|
| ID | X | Y | | | waarde | verschil tov GPP |
| 26565 | 158727.17 | 379478.91 | A67 knp De Hogt - knp De Hogt | 67.1 | 68.4 | 1.3 |
| 27434 | 150791.60 | 415181.91 | A2 Zaltbommel - vzp De Lucht | 60.5 | 60.3 | -0.2 |
| 27435 | 150696.84 | 415211.73 | A2 Zaltbommel - vzp De Lucht | 56.5 | 56.0 | -0.5 |
| 27436 | 150598.66 | 415228.50 | A2 Zaltbommel - vzp De Lucht | 59.1 | 58.5 | -0.6 |
| 27437 | 150517.04 | 415285.09 | A2 Zaltbommel - vzp De Lucht | 57.9 | 57.2 | -0.7 |
| 27438 | 150444.26 | 415353.30 | A2 Zaltbommel - vzp De Lucht | 57.0 | 56.2 | -0.8 |
| 27439 | 150373.91 | 415424.39 | A2 Zaltbommel - vzp De Lucht | 56.0 | 55.2 | -0.8 |
| 27440 | 150304.51 | 415496.40 | A2 Zaltbommel - vzp De Lucht | 54.6 | 53.8 | -0.8 |
| 27441 | 150236.00 | 415569.26 | A2 Zaltbommel - vzp De Lucht | 55.2 | 54.4 | -0.8 |
| 27442 | 150167.66 | 415642.28 | A2 Zaltbommel - vzp De Lucht | 54.4 | 53.6 | -0.8 |
| 27443 | 150098.39 | 415714.41 | A2 Zaltbommel - vzp De Lucht | 54.4 | 53.6 | -0.8 |
| 27444 | 150028.80 | 415786.24 | A2 Zaltbommel - vzp De Lucht | 54.6 | 53.9 | -0.7 |
| 27445 | 149960.77 | 415859.54 | A2 Zaltbommel - vzp De Lucht | 55.2 | 54.5 | -0.7 |
| 27446 | 149896.94 | 415936.44 | A2 Zaltbommel - vzp De Lucht | 55.5 | 54.9 | -0.6 |
| 27447 | 149832.91 | 416013.27 | A2 Zaltbommel - vzp De Lucht | 55.5 | 54.9 | -0.6 |
| 27448 | 149770.11 | 416091.09 | A2 Zaltbommel - vzp De Lucht | 55.3 | 54.8 | -0.5 |
| 27449 | 149709.25 | 416170.45 | A2 Zaltbommel - vzp De Lucht | 54.9 | 54.3 | -0.6 |
| 27450 | 149649.37 | 416250.56 | A2 Zaltbommel - vzp De Lucht | 55.5 | 54.9 | -0.6 |
| 27451 | 149590.29 | 416331.25 | A2 Zaltbommel - vzp De Lucht | 57.9 | 57.3 | -0.6 |
| 27452 | 149532.19 | 416412.65 | A2 Zaltbommel - vzp De Lucht | 52.8 | 51.5 | -1.3 |
| 27453 | 149475.46 | 416495.02 | A2 Zaltbommel - vzp De Lucht | 54.0 | 52.4 | -1.6 |
| 27454 | 149419.19 | 416577.69 | A2 Zaltbommel - vzp De Lucht | 56.1 | 54.8 | -1.3 |
| 27455 | 149365.51 | 416661.90 | A2 Zaltbommel - vzp De Lucht | 56.9 | 56.0 | -0.9 |
| 27456 | 149309.66 | 416744.86 | A2 Zaltbommel - vzp De Lucht | 57.4 | 56.7 | -0.7 |
| 27457 | 149253.80 | 416827.81 | A2 Zaltbommel - vzp De Lucht | 58.9 | 58.2 | -0.7 |
| 27458 | 149197.96 | 416910.78 | A2 Zaltbommel - vzp De Lucht | 60.1 | 59.7 | -0.4 |
| 27459 | 149142.09 | 416993.73 | A2 Zaltbommel - vzp De Lucht | 62.2 | 61.7 | -0.5 |
| 27460 | 149086.20 | 417076.67 | A2 Zaltbommel - vzp De Lucht | 67.0 | 66.3 | -0.7 |
| 27461 | 149030.34 | 417159.63 | A2 Zaltbommel - vzp De Lucht | 70.4 | 69.3 | -1.1 |
| 27462 | 148974.49 | 417242.59 | A2 Zaltbommel - vzp De Lucht | 71.2 | 70.3 | -0.9 |
| 27463 | 148918.61 | 417325.54 | A2 Zaltbommel - vzp De Lucht | 71.2 | 70.5 | -0.7 |
| 27464 | 148862.76 | 417408.50 | A2 Zaltbommel - vzp De Lucht | 71.2 | 70.8 | -0.4 |
| 27465 | 148806.93 | 417491.47 | A2 Zaltbommel - vzp De Lucht | 71.1 | 70.6 | -0.5 |
| 27466 | 148751.05 | 417574.41 | A2 Zaltbommel - vzp De Lucht | 71.1 | 70.7 | -0.4 |
| 27467 | 148695.16 | 417657.35 | A2 Zaltbommel - vzp De Lucht | 68.6 | 67.8 | -0.8 |
| 27468 | 148639.30 | 417740.31 | A2 Zaltbommel - vzp De Lucht | 67.5 | 66.7 | -0.8 |
| 27469 | 148583.44 | 417823.27 | A2 Zaltbommel - vzp De Lucht | 62.5 | 61.8 | -0.7 |
| 27470 | 148527.40 | 417906.10 | A2 Zaltbommel - vzp De Lucht | 61.2 | 60.6 | -0.6 |
| 27471 | 148471.31 | 417988.90 | A2 Zaltbommel - vzp De Lucht | 60.8 | 60.6 | -0.2 |
| 27472 | 148414.85 | 418071.45 | A2 Zaltbommel - vzp De Lucht | 60.1 | 59.7 | -0.4 |
| 27473 | 148358.32 | 418153.96 | A2 Zaltbommel - vzp De Lucht | 61.2 | 60.9 | -0.3 |
| 27474 | 148301.49 | 418236.25 | A2 Zaltbommel - vzp De Lucht | 62.0 | 61.8 | -0.2 |
| 27475 | 148247.71 | 418320.31 | A2 Zaltbommel - vzp De Lucht | 65.7 | 65.8 | 0.1 |
| 27476 | 148190.44 | 418402.29 | A2 Zaltbommel - vzp De Lucht | 70.5 | 70.7 | 0.2 |
| 27477 | 148133.08 | 418484.22 | A2 Zaltbommel - vzp De Lucht | 69.4 | 69.5 | 0.1 |
| 27478 | 148075.50 | 418566.00 | A2 Zaltbommel - vzp De Lucht | 71.0 | 71.2 | 0.2 |
| 27479 | 148020.07 | 418649.20 | A2 Zaltbommel - vzp De Lucht | 70.8 | 71.0 | 0.2 |
| 27481 | 148073.75 | 418809.49 | A2 Zaltbommel - vzp De Lucht | 63.4 | 63.6 | 0.2 |
| 27482 | 148028.61 | 418898.74 | A2 Zaltbommel - vzp De Lucht | 63.2 | 63.7 | 0.5 |
| 27483 | 147966.41 | 418975.04 | A2 Zaltbommel - vzp De Lucht | 63.2 | 64.0 | 0.8 |
| 27484 | 147870.78 | 418999.37 | A2 Zaltbommel - vzp De Lucht | 64.6 | 65.5 | 0.9 |
| 27485 | 147775.06 | 419023.93 | A2 Zaltbommel - vzp De Lucht | 67.3 | 68.2 | 0.9 |
| 27486 | 147702.02 | 419091.50 | A2 Zaltbommel - vzp De Lucht | 64.0 | 64.5 | 0.5 |
| 27487 | 147638.55 | 419168.79 | A2 Zaltbommel - vzp De Lucht | 63.3 | 63.5 | 0.2 |
| 27488 | 147576.02 | 419246.84 | A2 Zaltbommel - vzp De Lucht | 66.8 | 66.9 | 0.1 |
| 27489 | 147513.90 | 419325.22 | A2 Zaltbommel - vzp De Lucht | 69.5 | 69.0 | -0.5 |
| 27490 | 147449.81 | 419401.94 | A2 Zaltbommel - vzp De Lucht | 70.3 | 69.4 | -0.9 |
| 27491 | 147382.97 | 419475.97 | A2 Zaltbommel - vzp De Lucht | 70.6 | 69.6 | -1.0 |
| 27492 | 147316.46 | 419550.65 | A2 Zaltbommel - vzp De Lucht | 69.6 | 68.7 | -0.9 |
| 27493 | 147245.80 | 419621.38 | A2 Zaltbommel - vzp De Lucht | 70.6 | 69.5 | -1.1 |
| 27494 | 147170.55 | 419687.21 | A2 Zaltbommel - vzp De Lucht | 70.4 | 69.3 | -1.1 |
| 27495 | 147091.45 | 419748.38 | A2 Zaltbommel - vzp De Lucht | 70.2 | 69.2 | -1.0 |
| 27496 | 147009.35 | 419805.47 | A2 Zaltbommel - vzp De Lucht | 70.3 | 69.4 | -0.9 |
| 27497 | 146926.70 | 419861.78 | A2 Zaltbommel - vzp De Lucht | 70.3 | 69.3 | -1.0 |
| 27498 | 146843.91 | 419917.88 | A2 Zaltbommel - vzp De Lucht | 70.6 | 69.5 | -1.1 |
| 27499 | 146762.35 | 419975.75 | A2 Zaltbommel - vzp De Lucht | 70.7 | 69.6 | -1.1 |
| 27500 | 146684.59 | 420038.60 | A2 Zaltbommel - vzp De Lucht | 69.5 | 68.4 | -1.1 |
| 27501 | 146611.03 | 420106.32 | A2 Zaltbommel - vzp De Lucht | 71.2 | 70.6 | -0.6 |
| 27502 | 146542.75 | 420179.35 | A2 Zaltbommel - vzp De Lucht | 70.9 | 70.2 | -0.7 |
| 27503 | 146479.35 | 420256.66 | A2 Zaltbommel - vzp De Lucht | 71.2 | 70.7 | -0.5 |
| 27504 | 146421.80 | 420338.42 | A2 Zaltbommel - vzp De Lucht | 70.9 | 70.4 | -0.5 |
| 27505 | 146369.80 | 420423.82 | A2 Zaltbommel - vzp De Lucht | 70.3 | 69.8 | -0.5 |
| 27506 | 146324.20 | 420512.79 | A2 Zaltbommel - vzp De Lucht | 70.7 | 70.3 | -0.4 |
| 27507 | 146284.55 | 420604.58 | A2 Zaltbommel - vzp De Lucht | 70.3 | 69.8 | -0.5 |
| 27508 | 146251.76 | 420699.02 | A2 Zaltbommel - vzp De Lucht | 69.5 | 69.1 | -0.4 |
| 27509 | 146225.47 | 420795.48 | A2 Zaltbommel - vzp De Lucht | 69.0 | 68.6 | -0.4 |
| 27510 | 146205.77 | 420893.50 | A2 Zaltbommel - vzp De Lucht | 68.8 | 68.5 | -0.3 |
| 27511 | 146193.21 | 420992.69 | A2 Zaltbommel - vzp De Lucht | 69.0 | 68.7 | -0.3 |

Overzicht wegvakken bij verkeersbesluit II: continueren maximumsnelheid van 120 km/u

| Referentiepunt | | | locatie wegvak | Geluidsproductie- plafond in dB | Geluidsproductie in 2012 | |
|----------------|-----------|-----------|---------------------------------|------------------------------------|--------------------------|------------------|
| ID | X | Y | | | waarde | verschil tov GPP |
| 27512 | 146185.36 | 421092.38 | A2 Zaltbommel - vzp De Lucht | 69.5 | 69.2 | -0.3 |
| 27513 | 146178.75 | 421192.17 | A2 Zaltbommel - vzp De Lucht | 69.6 | 69.3 | -0.3 |
| 27514 | 146172.24 | 421291.97 | A2 Zaltbommel - vzp De Lucht | 70.0 | 69.7 | -0.3 |
| 27515 | 146165.79 | 421391.77 | A2 Zaltbommel - vzp De Lucht | 70.1 | 69.8 | -0.3 |
| 27516 | 146159.34 | 421491.57 | A2 Zaltbommel - vzp De Lucht | 70.1 | 69.8 | -0.3 |
| 27517 | 146152.88 | 421591.37 | A2 Zaltbommel - vzp De Lucht | 70.2 | 69.8 | -0.4 |
| 27518 | 146146.58 | 421691.19 | A2 Zaltbommel - vzp De Lucht | 70.1 | 69.7 | -0.4 |
| 27519 | 146140.37 | 421791.00 | A2 Zaltbommel - vzp De Lucht | 69.9 | 69.6 | -0.3 |
| 27520 | 146135.58 | 421890.89 | A2 Zaltbommel - vzp De Lucht | 69.8 | 69.4 | -0.4 |
| 27521 | 146133.31 | 421990.86 | A2 Zaltbommel - vzp De Lucht | 69.6 | 69.1 | -0.5 |
| 27522 | 146134.79 | 422090.85 | A2 Zaltbommel - vzp De Lucht | 69.6 | 69.1 | -0.5 |
| 27523 | 146138.25 | 422190.80 | A2 Zaltbommel - vzp De Lucht | 69.6 | 68.6 | -1.0 |
| 27524 | 146141.93 | 422290.64 | A2 Zaltbommel - vzp De Lucht | 70.1 | 68.6 | -1.5 |
| 27525 | 146154.16 | 422389.87 | A2 Zaltbommel - vzp De Lucht | 70.0 | 68.4 | -1.6 |
| 28375 | 178576.75 | 429522.71 | A73 knp Neerbosch - knp Ewijk | 69.1 | 67.7 | -1.4 |
| 28376 | 178673.46 | 429497.15 | A73 knp Neerbosch - knp Ewijk | 68.9 | 67.5 | -1.4 |
| 28377 | 178770.17 | 429471.60 | A73 knp Neerbosch - knp Ewijk | 68.7 | 67.3 | -1.4 |
| 28378 | 178866.88 | 429446.02 | A73 knp Neerbosch - knp Ewijk | 68.5 | 67.2 | -1.3 |
| 28379 | 178963.59 | 429420.44 | A73 knp Neerbosch - knp Ewijk | 68.4 | 67.1 | -1.3 |
| 28380 | 179060.31 | 429394.91 | A73 knp Neerbosch - knp Ewijk | 68.5 | 67.1 | -1.4 |
| 28381 | 179157.04 | 429369.41 | A73 knp Neerbosch - knp Ewijk | 68.7 | 67.3 | -1.4 |
| 28382 | 179253.93 | 429346.02 | A73 knp Neerbosch - knp Ewijk | 68.8 | 67.8 | -1.0 |
| 28383 | 179348.94 | 429315.37 | A73 knp Neerbosch - knp Ewijk | 68.0 | 66.9 | -1.1 |
| 28384 | 179441.25 | 429278.29 | A73 knp Neerbosch - knp Ewijk | 66.8 | 65.7 | -1.1 |
| 28385 | 179507.71 | 429204.98 | A73 knp Neerbosch - knp Ewijk | 64.2 | 62.9 | -1.3 |
| 28386 | 179561.06 | 429387.55 | A73 knp Neerbosch - knp Ewijk | 67.9 | 66.8 | -1.1 |
| 28387 | 179465.08 | 429415.73 | A73 knp Neerbosch - knp Ewijk | 68.0 | 66.9 | -1.1 |
| 28388 | 179368.50 | 429441.77 | A73 knp Neerbosch - knp Ewijk | 68.4 | 67.2 | -1.2 |
| 28389 | 179271.91 | 429467.80 | A73 knp Neerbosch - knp Ewijk | 68.7 | 67.5 | -1.2 |
| 28390 | 179175.33 | 429493.85 | A73 knp Neerbosch - knp Ewijk | 68.8 | 67.6 | -1.2 |
| 28391 | 179078.62 | 429519.40 | A73 knp Neerbosch - knp Ewijk | 68.7 | 67.5 | -1.2 |
| 28392 | 178981.89 | 429544.90 | A73 knp Neerbosch - knp Ewijk | 68.7 | 67.5 | -1.2 |
| 28393 | 178885.16 | 429570.41 | A73 knp Neerbosch - knp Ewijk | 68.7 | 67.6 | -1.1 |
| 28394 | 178788.44 | 429595.92 | A73 knp Neerbosch - knp Ewijk | 68.8 | 67.7 | -1.1 |
| 28395 | 178691.73 | 429621.52 | A73 knp Neerbosch - knp Ewijk | 69.0 | 67.8 | -1.2 |
| 28396 | 178594.75 | 429645.84 | A73 knp Neerbosch - knp Ewijk | 69.4 | 68.2 | -1.2 |
| 28921 | 158437.31 | 464585.13 | A1 knp Hoevelaken - Voorthuizen | 65.8 | 64.7 | -1.1 |
| 28922 | 158536.60 | 464582.56 | A1 knp Hoevelaken - Voorthuizen | 68.4 | 67.8 | -0.6 |
| 28923 | 158625.54 | 464538.31 | A1 knp Hoevelaken - Voorthuizen | 70.1 | 69.2 | -0.9 |
| 28924 | 158708.69 | 464482.52 | A1 knp Hoevelaken - Voorthuizen | 69.2 | 68.4 | -0.8 |
| 28925 | 158795.74 | 464433.27 | A1 knp Hoevelaken - Voorthuizen | 68.1 | 67.5 | -0.6 |
| 28926 | 158887.13 | 464392.37 | A1 knp Hoevelaken - Voorthuizen | 67.8 | 67.3 | -0.5 |
| 28927 | 158982.26 | 464364.32 | A1 knp Hoevelaken - Voorthuizen | 68.5 | 68.0 | -0.5 |
| 28928 | 159079.22 | 464339.50 | A1 knp Hoevelaken - Voorthuizen | 68.2 | 67.7 | -0.5 |
| 28929 | 159177.62 | 464320.99 | A1 knp Hoevelaken - Voorthuizen | 66.8 | 66.4 | -0.4 |
| 28930 | 159276.79 | 464307.04 | A1 knp Hoevelaken - Voorthuizen | 67.0 | 66.6 | -0.4 |
| 28931 | 159376.21 | 464294.92 | A1 knp Hoevelaken - Voorthuizen | 67.1 | 66.7 | -0.4 |
| 28932 | 159475.66 | 464283.07 | A1 knp Hoevelaken - Voorthuizen | 66.9 | 66.5 | -0.4 |
| 28933 | 159575.13 | 464271.36 | A1 knp Hoevelaken - Voorthuizen | 66.5 | 66.2 | -0.3 |
| 28934 | 159674.60 | 464259.68 | A1 knp Hoevelaken - Voorthuizen | 67.1 | 66.8 | -0.3 |
| 28935 | 159774.07 | 464247.97 | A1 knp Hoevelaken - Voorthuizen | 66.5 | 66.2 | -0.3 |
| 28936 | 159873.54 | 464236.26 | A1 knp Hoevelaken - Voorthuizen | 66.7 | 66.3 | -0.4 |
| 28937 | 159973.00 | 464224.52 | A1 knp Hoevelaken - Voorthuizen | 67.1 | 66.7 | -0.4 |
| 28938 | 160072.47 | 464212.80 | A1 knp Hoevelaken - Voorthuizen | 66.9 | 66.5 | -0.4 |
| 28939 | 160171.93 | 464201.06 | A1 knp Hoevelaken - Voorthuizen | 66.8 | 66.4 | -0.4 |
| 28940 | 160271.40 | 464189.30 | A1 knp Hoevelaken - Voorthuizen | 67.0 | 66.6 | -0.4 |
| 28941 | 160370.87 | 464177.62 | A1 knp Hoevelaken - Voorthuizen | 66.8 | 66.4 | -0.4 |
| 28942 | 160470.33 | 464165.85 | A1 knp Hoevelaken - Voorthuizen | 66.7 | 66.3 | -0.4 |
| 28943 | 160569.78 | 464154.02 | A1 knp Hoevelaken - Voorthuizen | 67.1 | 66.7 | -0.4 |
| 28944 | 160669.25 | 464142.28 | A1 knp Hoevelaken - Voorthuizen | 67.0 | 66.6 | -0.4 |
| 28945 | 160768.71 | 464130.54 | A1 knp Hoevelaken - Voorthuizen | 67.0 | 66.7 | -0.3 |
| 28946 | 160868.17 | 464118.78 | A1 knp Hoevelaken - Voorthuizen | 67.2 | 66.8 | -0.4 |
| 28947 | 160967.63 | 464107.01 | A1 knp Hoevelaken - Voorthuizen | 67.0 | 66.6 | -0.4 |
| 28948 | 161067.11 | 464095.36 | A1 knp Hoevelaken - Voorthuizen | 67.3 | 66.9 | -0.4 |
| 28949 | 161166.57 | 464083.58 | A1 knp Hoevelaken - Voorthuizen | 67.3 | 66.9 | -0.4 |
| 28950 | 161266.03 | 464071.81 | A1 knp Hoevelaken - Voorthuizen | 67.5 | 67.1 | -0.4 |
| 28951 | 161365.50 | 464060.11 | A1 knp Hoevelaken - Voorthuizen | 67.0 | 66.6 | -0.4 |
| 28952 | 161464.96 | 464048.36 | A1 knp Hoevelaken - Voorthuizen | 67.0 | 66.6 | -0.4 |
| 28953 | 161564.43 | 464036.65 | A1 knp Hoevelaken - Voorthuizen | 67.0 | 66.7 | -0.3 |
| 28954 | 161663.89 | 464024.93 | A1 knp Hoevelaken - Voorthuizen | 67.6 | 67.2 | -0.4 |
| 28955 | 161763.36 | 464013.18 | A1 knp Hoevelaken - Voorthuizen | 67.6 | 67.2 | -0.4 |
| 28956 | 161862.83 | 464001.48 | A1 knp Hoevelaken - Voorthuizen | 67.4 | 67.0 | -0.4 |
| 28957 | 161962.30 | 463989.79 | A1 knp Hoevelaken - Voorthuizen | 67.2 | 66.8 | -0.4 |
| 28958 | 162061.77 | 463978.09 | A1 knp Hoevelaken - Voorthuizen | 67.7 | 67.3 | -0.4 |
| 28959 | 162161.23 | 463966.32 | A1 knp Hoevelaken - Voorthuizen | 67.6 | 67.2 | -0.4 |
| 28960 | 162260.69 | 463954.54 | A1 knp Hoevelaken - Voorthuizen | 67.7 | 67.3 | -0.4 |
| 28961 | 162360.15 | 463942.78 | A1 knp Hoevelaken - Voorthuizen | 67.6 | 67.2 | -0.4 |
| 28962 | 162459.61 | 463931.03 | A1 knp Hoevelaken - Voorthuizen | 67.6 | 67.2 | -0.4 |

Overzicht wegvakken bij verkeersbesluit II: continueren maximumsnelheid van 120 km/u

| Referentiepunt | | | locatie wegvak | Geluidsproductie- plafond in dB | Geluidsproductie in 2012 | |
|----------------|-----------|-----------|---------------------------------|------------------------------------|--------------------------|------------------|
| ID | X | Y | | | waarde | verschil tov GPP |
| 28963 | 162559.08 | 463919.29 | A1 knp Hoevelaken - Voorthuizen | 67.7 | 67.3 | -0.4 |
| 28964 | 162658.54 | 463907.56 | A1 knp Hoevelaken - Voorthuizen | 67.7 | 67.3 | -0.4 |
| 28965 | 162758.01 | 463895.83 | A1 knp Hoevelaken - Voorthuizen | 67.6 | 67.2 | -0.4 |
| 28966 | 162857.50 | 463884.33 | A1 knp Hoevelaken - Voorthuizen | 67.5 | 67.1 | -0.4 |
| 28967 | 162956.95 | 463872.47 | A1 knp Hoevelaken - Voorthuizen | 67.5 | 67.1 | -0.4 |
| 28968 | 163056.40 | 463860.58 | A1 knp Hoevelaken - Voorthuizen | 67.6 | 67.2 | -0.4 |
| 28969 | 163155.87 | 463848.96 | A1 knp Hoevelaken - Voorthuizen | 67.8 | 67.4 | -0.4 |
| 28970 | 163255.37 | 463837.54 | A1 knp Hoevelaken - Voorthuizen | 67.6 | 67.2 | -0.4 |
| 28971 | 163354.85 | 463825.94 | A1 knp Hoevelaken - Voorthuizen | 67.5 | 67.1 | -0.4 |
| 28972 | 163454.36 | 463814.59 | A1 knp Hoevelaken - Voorthuizen | 67.6 | 67.2 | -0.4 |
| 28973 | 163554.03 | 463804.77 | A1 knp Hoevelaken - Voorthuizen | 67.5 | 67.1 | -0.4 |
| 28974 | 163653.92 | 463797.53 | A1 knp Hoevelaken - Voorthuizen | 67.5 | 67.1 | -0.4 |
| 28975 | 163753.93 | 463792.23 | A1 knp Hoevelaken - Voorthuizen | 67.0 | 66.6 | -0.4 |
| 28976 | 163854.07 | 463791.11 | A1 knp Hoevelaken - Voorthuizen | 67.1 | 66.6 | -0.5 |
| 28977 | 163954.21 | 463792.63 | A1 knp Hoevelaken - Voorthuizen | 67.4 | 66.9 | -0.5 |
| 28978 | 164054.31 | 463796.10 | A1 knp Hoevelaken - Voorthuizen | 67.6 | 67.2 | -0.4 |
| 28979 | 164154.37 | 463800.39 | A1 knp Hoevelaken - Voorthuizen | 67.6 | 67.2 | -0.4 |
| 28980 | 164254.39 | 463805.47 | A1 knp Hoevelaken - Voorthuizen | 66.7 | 66.3 | -0.4 |
| 28981 | 164354.41 | 463810.69 | A1 knp Hoevelaken - Voorthuizen | 67.0 | 66.6 | -0.4 |
| 28982 | 164454.41 | 463816.32 | A1 knp Hoevelaken - Voorthuizen | 67.3 | 66.9 | -0.4 |
| 28983 | 164554.35 | 463822.78 | A1 knp Hoevelaken - Voorthuizen | 67.2 | 66.8 | -0.4 |
| 28984 | 164654.15 | 463831.21 | A1 knp Hoevelaken - Voorthuizen | 67.4 | 67.0 | -0.4 |
| 28985 | 164753.79 | 463841.29 | A1 knp Hoevelaken - Voorthuizen | 68.0 | 67.6 | -0.4 |
| 28986 | 164853.22 | 463853.31 | A1 knp Hoevelaken - Voorthuizen | 67.1 | 66.7 | -0.4 |
| 28987 | 164952.29 | 463867.91 | A1 knp Hoevelaken - Voorthuizen | 67.3 | 66.8 | -0.5 |
| 28988 | 165051.05 | 463884.57 | A1 knp Hoevelaken - Voorthuizen | 67.3 | 66.9 | -0.4 |
| 28989 | 165149.37 | 463903.64 | A1 knp Hoevelaken - Voorthuizen | 67.2 | 66.8 | -0.4 |
| 28990 | 165247.47 | 463923.81 | A1 knp Hoevelaken - Voorthuizen | 66.8 | 66.4 | -0.4 |
| 28991 | 165345.33 | 463945.13 | A1 knp Hoevelaken - Voorthuizen | 67.5 | 67.1 | -0.4 |
| 28992 | 165443.04 | 463967.13 | A1 knp Hoevelaken - Voorthuizen | 67.5 | 67.1 | -0.4 |
| 28993 | 165540.72 | 463989.25 | A1 knp Hoevelaken - Voorthuizen | 67.1 | 66.7 | -0.4 |
| 28994 | 165638.40 | 464011.38 | A1 knp Hoevelaken - Voorthuizen | 65.7 | 65.3 | -0.4 |
| 28995 | 165736.08 | 464033.50 | A1 knp Hoevelaken - Voorthuizen | 67.3 | 66.8 | -0.5 |
| 28996 | 165833.72 | 464055.79 | A1 knp Hoevelaken - Voorthuizen | 66.8 | 66.4 | -0.4 |
| 28997 | 165931.36 | 464078.13 | A1 knp Hoevelaken - Voorthuizen | 67.4 | 67.0 | -0.4 |
| 28998 | 166028.99 | 464100.47 | A1 knp Hoevelaken - Voorthuizen | 67.3 | 66.9 | -0.4 |
| 28999 | 166126.63 | 464122.77 | A1 knp Hoevelaken - Voorthuizen | 67.2 | 66.8 | -0.4 |
| 29000 | 166224.31 | 464144.86 | A1 knp Hoevelaken - Voorthuizen | 67.3 | 66.9 | -0.4 |
| 29001 | 166322.00 | 464166.96 | A1 knp Hoevelaken - Voorthuizen | 67.6 | 67.2 | -0.4 |
| 29002 | 166419.69 | 464189.06 | A1 knp Hoevelaken - Voorthuizen | 67.9 | 67.5 | -0.4 |
| 29003 | 166517.40 | 464211.03 | A1 knp Hoevelaken - Voorthuizen | 68.0 | 67.6 | -0.4 |
| 29004 | 166615.42 | 464231.60 | A1 knp Hoevelaken - Voorthuizen | 68.4 | 67.9 | -0.5 |
| 29005 | 166713.48 | 464251.95 | A1 knp Hoevelaken - Voorthuizen | 68.8 | 68.3 | -0.5 |
| 29006 | 166813.15 | 464255.41 | A1 knp Hoevelaken - Voorthuizen | 68.2 | 67.7 | -0.5 |
| 29007 | 166907.50 | 464223.05 | A1 knp Hoevelaken - Voorthuizen | 66.7 | 66.2 | -0.5 |
| 29008 | 166997.19 | 464178.72 | A1 knp Hoevelaken - Voorthuizen | 65.8 | 65.3 | -0.5 |
| 29009 | 167085.95 | 464132.42 | A1 knp Hoevelaken - Voorthuizen | 65.2 | 64.6 | -0.6 |
| 29011 | 167303.97 | 464211.42 | A1 knp Hoevelaken - Voorthuizen | 66.5 | 65.8 | -0.7 |
| 29012 | 167299.54 | 464311.42 | A1 knp Hoevelaken - Voorthuizen | 68.7 | 67.7 | -1.0 |
| 29013 | 167355.34 | 464355.27 | A1 knp Hoevelaken - Voorthuizen | 70.2 | 69.0 | -1.2 |
| 29014 | 167189.75 | 464666.99 | A1 knp Hoevelaken - Voorthuizen | 63.3 | 63.1 | -0.2 |
| 29015 | 167150.85 | 464585.60 | A1 knp Hoevelaken - Voorthuizen | 64.8 | 64.5 | -0.3 |
| 29016 | 167154.47 | 464485.52 | A1 knp Hoevelaken - Voorthuizen | 68.0 | 67.3 | -0.7 |
| 29017 | 167078.90 | 464436.57 | A1 knp Hoevelaken - Voorthuizen | 68.3 | 67.5 | -0.8 |
| 29018 | 166980.49 | 464418.39 | A1 knp Hoevelaken - Voorthuizen | 68.5 | 68.4 | -0.1 |
| 29019 | 166881.80 | 464401.37 | A1 knp Hoevelaken - Voorthuizen | 68.7 | 68.3 | -0.4 |
| 29020 | 166783.22 | 464383.66 | A1 knp Hoevelaken - Voorthuizen | 68.8 | 68.4 | -0.4 |
| 29021 | 166684.88 | 464364.69 | A1 knp Hoevelaken - Voorthuizen | 68.7 | 68.3 | -0.4 |
| 29022 | 166586.74 | 464344.71 | A1 knp Hoevelaken - Voorthuizen | 68.5 | 68.2 | -0.3 |
| 29023 | 166488.81 | 464323.70 | A1 knp Hoevelaken - Voorthuizen | 68.1 | 67.8 | -0.3 |
| 29024 | 166391.04 | 464301.98 | A1 knp Hoevelaken - Voorthuizen | 67.7 | 67.4 | -0.3 |
| 29025 | 166293.36 | 464279.87 | A1 knp Hoevelaken - Voorthuizen | 67.5 | 67.3 | -0.2 |
| 29026 | 166195.67 | 464257.76 | A1 knp Hoevelaken - Voorthuizen | 67.3 | 67.0 | -0.3 |
| 29027 | 166098.02 | 464235.52 | A1 knp Hoevelaken - Voorthuizen | 67.1 | 66.9 | -0.2 |
| 29028 | 166000.37 | 464213.27 | A1 knp Hoevelaken - Voorthuizen | 67.0 | 66.8 | -0.2 |
| 29029 | 165902.71 | 464191.06 | A1 knp Hoevelaken - Voorthuizen | 67.1 | 66.8 | -0.3 |
| 29030 | 165805.04 | 464168.85 | A1 knp Hoevelaken - Voorthuizen | 67.3 | 67.0 | -0.3 |
| 29031 | 165707.38 | 464146.65 | A1 knp Hoevelaken - Voorthuizen | 67.2 | 66.9 | -0.3 |
| 29032 | 165609.72 | 464124.42 | A1 knp Hoevelaken - Voorthuizen | 67.4 | 67.1 | -0.3 |
| 29033 | 165512.10 | 464102.07 | A1 knp Hoevelaken - Voorthuizen | 67.2 | 66.9 | -0.3 |
| 29034 | 165414.44 | 464079.85 | A1 knp Hoevelaken - Voorthuizen | 67.4 | 67.1 | -0.3 |
| 29035 | 165316.71 | 464057.93 | A1 knp Hoevelaken - Voorthuizen | 67.5 | 67.2 | -0.3 |
| 29036 | 165218.85 | 464036.64 | A1 knp Hoevelaken - Voorthuizen | 67.2 | 67.0 | -0.2 |
| 29037 | 165120.73 | 464016.57 | A1 knp Hoevelaken - Voorthuizen | 67.2 | 66.9 | -0.3 |
| 29038 | 165022.37 | 463997.69 | A1 knp Hoevelaken - Voorthuizen | 65.9 | 65.6 | -0.3 |
| 29039 | 164923.59 | 463981.16 | A1 knp Hoevelaken - Voorthuizen | 67.3 | 67.0 | -0.3 |
| 29040 | 164824.50 | 463966.63 | A1 knp Hoevelaken - Voorthuizen | 67.5 | 67.2 | -0.3 |
| 29041 | 164725.02 | 463955.04 | A1 knp Hoevelaken - Voorthuizen | 67.4 | 67.1 | -0.3 |

Overzicht wegvakken bij verkeersbesluit II: continueren maximumsnelheid van 120 km/u

| Referentiepunt | | | locatie wegvak | Geluidsproductie- plafond in dB | Geluidsproductie in 2012 | |
|----------------|-----------|-----------|---------------------------------|------------------------------------|--------------------------|------------------|
| ID | X | Y | | | waarde | verschil tov GPP |
| 29042 | 164625.35 | 463945.26 | A1 knp Hoevelaken - Voorthuizen | 66.6 | 66.3 | -0.3 |
| 29043 | 164525.50 | 463937.45 | A1 knp Hoevelaken - Voorthuizen | 66.5 | 66.2 | -0.3 |
| 29044 | 164425.55 | 463931.11 | A1 knp Hoevelaken - Voorthuizen | 66.9 | 66.6 | -0.3 |
| 29045 | 164325.54 | 463925.72 | A1 knp Hoevelaken - Voorthuizen | 65.5 | 65.2 | -0.3 |
| 29046 | 164225.52 | 463920.55 | A1 knp Hoevelaken - Voorthuizen | 60.6 | 60.1 | -0.5 |
| 29047 | 164125.48 | 463915.71 | A1 knp Hoevelaken - Voorthuizen | 61.3 | 60.8 | -0.5 |
| 29048 | 164025.43 | 463911.02 | A1 knp Hoevelaken - Voorthuizen | 59.9 | 59.4 | -0.5 |
| 29049 | 163925.32 | 463908.09 | A1 knp Hoevelaken - Voorthuizen | 59.3 | 58.8 | -0.5 |
| 29050 | 163825.17 | 463907.34 | A1 knp Hoevelaken - Voorthuizen | 59.9 | 59.4 | -0.5 |
| 29051 | 163725.06 | 463909.95 | A1 knp Hoevelaken - Voorthuizen | 61.4 | 60.9 | -0.5 |
| 29052 | 163625.08 | 463915.76 | A1 knp Hoevelaken - Voorthuizen | 60.5 | 60.0 | -0.5 |
| 29053 | 163525.26 | 463923.86 | A1 knp Hoevelaken - Voorthuizen | 60.9 | 60.4 | -0.5 |
| 29054 | 163425.72 | 463935.02 | A1 knp Hoevelaken - Voorthuizen | 63.5 | 63.2 | -0.3 |
| 29055 | 163326.19 | 463946.18 | A1 knp Hoevelaken - Voorthuizen | 67.4 | 67.2 | -0.2 |
| 29056 | 163226.69 | 463957.59 | A1 knp Hoevelaken - Voorthuizen | 67.7 | 67.4 | -0.3 |
| 29057 | 163127.23 | 463969.37 | A1 knp Hoevelaken - Voorthuizen | 67.7 | 67.4 | -0.3 |
| 29058 | 163027.77 | 463981.16 | A1 knp Hoevelaken - Voorthuizen | 67.6 | 67.4 | -0.2 |
| 29059 | 162928.31 | 463992.90 | A1 knp Hoevelaken - Voorthuizen | 67.7 | 67.5 | -0.2 |
| 29060 | 162828.84 | 464004.63 | A1 knp Hoevelaken - Voorthuizen | 67.6 | 67.3 | -0.3 |
| 29061 | 162729.38 | 464016.37 | A1 knp Hoevelaken - Voorthuizen | 67.6 | 67.3 | -0.3 |
| 29062 | 162629.92 | 464028.11 | A1 knp Hoevelaken - Voorthuizen | 67.5 | 67.3 | -0.2 |
| 29063 | 162530.45 | 464039.84 | A1 knp Hoevelaken - Voorthuizen | 67.6 | 67.3 | -0.3 |
| 29064 | 162430.99 | 464051.58 | A1 knp Hoevelaken - Voorthuizen | 67.6 | 67.3 | -0.3 |
| 29065 | 162331.52 | 464063.32 | A1 knp Hoevelaken - Voorthuizen | 67.6 | 67.3 | -0.3 |
| 29066 | 162232.06 | 464075.05 | A1 knp Hoevelaken - Voorthuizen | 67.6 | 67.3 | -0.3 |
| 29067 | 162132.59 | 464086.79 | A1 knp Hoevelaken - Voorthuizen | 67.5 | 67.3 | -0.2 |
| 29068 | 162033.13 | 464098.53 | A1 knp Hoevelaken - Voorthuizen | 67.5 | 67.2 | -0.3 |
| 29069 | 161933.66 | 464110.26 | A1 knp Hoevelaken - Voorthuizen | 67.6 | 67.3 | -0.3 |
| 29070 | 161834.20 | 464122.00 | A1 knp Hoevelaken - Voorthuizen | 67.5 | 67.2 | -0.3 |
| 29071 | 161734.73 | 464133.74 | A1 knp Hoevelaken - Voorthuizen | 67.3 | 67.1 | -0.2 |
| 29072 | 161635.27 | 464145.47 | A1 knp Hoevelaken - Voorthuizen | 67.3 | 67.1 | -0.2 |
| 29073 | 161535.80 | 464157.21 | A1 knp Hoevelaken - Voorthuizen | 67.4 | 67.1 | -0.3 |
| 29074 | 161436.34 | 464168.94 | A1 knp Hoevelaken - Voorthuizen | 67.6 | 67.3 | -0.3 |
| 29075 | 161336.87 | 464180.68 | A1 knp Hoevelaken - Voorthuizen | 67.1 | 66.8 | -0.3 |
| 29076 | 161237.41 | 464192.42 | A1 knp Hoevelaken - Voorthuizen | 67.0 | 66.7 | -0.3 |
| 29077 | 161137.94 | 464204.15 | A1 knp Hoevelaken - Voorthuizen | 67.3 | 67.1 | -0.2 |
| 29078 | 161038.48 | 464215.89 | A1 knp Hoevelaken - Voorthuizen | 66.5 | 66.3 | -0.2 |
| 29079 | 160939.02 | 464227.63 | A1 knp Hoevelaken - Voorthuizen | 66.4 | 66.1 | -0.3 |
| 29080 | 160839.55 | 464239.36 | A1 knp Hoevelaken - Voorthuizen | 67.1 | 66.9 | -0.2 |
| 29081 | 160740.09 | 464251.10 | A1 knp Hoevelaken - Voorthuizen | 66.9 | 66.7 | -0.2 |
| 29082 | 160640.62 | 464262.84 | A1 knp Hoevelaken - Voorthuizen | 66.6 | 66.3 | -0.3 |
| 29083 | 160541.16 | 464274.57 | A1 knp Hoevelaken - Voorthuizen | 66.2 | 65.9 | -0.3 |
| 29084 | 160441.69 | 464286.31 | A1 knp Hoevelaken - Voorthuizen | 67.0 | 66.8 | -0.2 |
| 29085 | 160342.23 | 464298.05 | A1 knp Hoevelaken - Voorthuizen | 67.0 | 66.7 | -0.3 |
| 29086 | 160242.76 | 464309.78 | A1 knp Hoevelaken - Voorthuizen | 67.2 | 66.9 | -0.3 |
| 29087 | 160143.30 | 464321.51 | A1 knp Hoevelaken - Voorthuizen | 67.0 | 66.7 | -0.3 |
| 29088 | 160043.83 | 464333.23 | A1 knp Hoevelaken - Voorthuizen | 67.0 | 66.7 | -0.3 |
| 29089 | 159944.36 | 464344.95 | A1 knp Hoevelaken - Voorthuizen | 66.8 | 66.6 | -0.2 |
| 29090 | 159844.90 | 464356.66 | A1 knp Hoevelaken - Voorthuizen | 66.9 | 66.7 | -0.2 |
| 29091 | 159745.43 | 464368.38 | A1 knp Hoevelaken - Voorthuizen | 67.1 | 66.9 | -0.2 |
| 29092 | 159645.96 | 464380.10 | A1 knp Hoevelaken - Voorthuizen | 67.1 | 66.9 | -0.2 |
| 29093 | 159546.50 | 464391.82 | A1 knp Hoevelaken - Voorthuizen | 67.3 | 67.0 | -0.3 |
| 29094 | 159447.03 | 464403.57 | A1 knp Hoevelaken - Voorthuizen | 67.5 | 67.2 | -0.3 |
| 29095 | 159347.58 | 464415.44 | A1 knp Hoevelaken - Voorthuizen | 67.3 | 67.0 | -0.3 |
| 29096 | 159248.16 | 464427.53 | A1 knp Hoevelaken - Voorthuizen | 66.8 | 66.5 | -0.3 |
| 29097 | 159149.14 | 464442.46 | A1 knp Hoevelaken - Voorthuizen | 67.9 | 67.6 | -0.3 |
| 29098 | 159051.48 | 464464.54 | A1 knp Hoevelaken - Voorthuizen | 68.2 | 67.9 | -0.3 |
| 29099 | 158959.78 | 464503.29 | A1 knp Hoevelaken - Voorthuizen | 67.6 | 67.3 | -0.3 |
| 29100 | 158868.54 | 464544.47 | A1 knp Hoevelaken - Voorthuizen | 68.2 | 67.8 | -0.4 |
| 29101 | 158788.91 | 464603.62 | A1 knp Hoevelaken - Voorthuizen | 69.5 | 68.6 | -0.9 |
| 29102 | 158707.24 | 464661.19 | A1 knp Hoevelaken - Voorthuizen | 70.2 | 69.1 | -1.1 |
| 29103 | 158643.15 | 464736.98 | A1 knp Hoevelaken - Voorthuizen | 68.2 | 67.4 | -0.8 |
| 29104 | 158620.91 | 464834.51 | A1 knp Hoevelaken - Voorthuizen | 66.1 | 65.2 | -0.9 |
| 30776 | 105209.45 | 448746.77 | A12 knp Gouwe - knp Gouwe | 62.2 | 61.0 | -1.2 |
| 30777 | 105114.47 | 448715.44 | A12 knp Gouwe - knp Gouwe | 61.6 | 60.7 | -0.9 |
| 30778 | 105019.50 | 448684.11 | A12 knp Gouwe - knp Gouwe | 61.6 | 60.9 | -0.7 |
| 30779 | 104924.52 | 448652.77 | A12 knp Gouwe - knp Gouwe | 61.7 | 61.1 | -0.6 |
| 30780 | 104833.10 | 448612.97 | A12 knp Gouwe - knp Gouwe | 62.0 | 61.6 | -0.4 |
| 30781 | 104748.43 | 448560.24 | A12 knp Gouwe - knp Gouwe | 63.3 | 62.8 | -0.5 |
| 30782 | 104661.10 | 448513.65 | A12 knp Gouwe - knp Gouwe | 63.9 | 63.4 | -0.5 |
| 30783 | 104566.11 | 448482.34 | A12 knp Gouwe - knp Gouwe | 63.0 | 62.5 | -0.5 |
| 30784 | 104470.87 | 448451.89 | A12 knp Gouwe - knp Gouwe | 63.6 | 63.0 | -0.6 |
| 30785 | 104374.16 | 448426.44 | A12 knp Gouwe - knp Gouwe | 65.5 | 65.1 | -0.4 |
| 30786 | 104277.44 | 448400.99 | A12 knp Gouwe - knp Gouwe | 67.6 | 67.1 | -0.5 |
| 30787 | 104179.62 | 448380.42 | A12 knp Gouwe - knp Gouwe | 69.3 | 68.9 | -0.4 |
| 30788 | 104081.30 | 448362.11 | A12 knp Gouwe - knp Gouwe | 69.4 | 69.0 | -0.4 |
| 30789 | 103982.98 | 448343.80 | A12 knp Gouwe - knp Gouwe | 69.2 | 68.8 | -0.4 |
| 30790 | 103884.39 | 448327.40 | A12 knp Gouwe - knp Gouwe | 69.9 | 69.6 | -0.3 |

Overzicht wegvakken bij verkeersbesluit II: continueren maximumsnelheid van 120 km/u

| Referentiepunt | | | locatie wegvak | Geluidsproductie- plafond in dB | Geluidsproductie in 2012 | |
|----------------|-----------|-----------|---------------------------------|------------------------------------|--------------------------|------------------|
| ID | X | Y | | | waarde | verschil tov GPP |
| 30791 | 103784.90 | 448317.18 | A12 knp Gouwe - knp Gouwe | 69.7 | 69.3 | -0.4 |
| 30792 | 103685.41 | 448306.96 | A12 knp Gouwe - knp Gouwe | 69.6 | 69.2 | -0.4 |
| 30793 | 103585.89 | 448297.24 | A12 knp Gouwe - knp Gouwe | 69.7 | 69.3 | -0.4 |
| 30794 | 103485.98 | 448292.70 | A12 knp Gouwe - knp Gouwe | 69.6 | 69.2 | -0.4 |
| 30795 | 103386.02 | 448290.12 | A12 knp Gouwe - knp Gouwe | 69.6 | 69.2 | -0.4 |
| 30796 | 103286.02 | 448288.81 | A12 knp Gouwe - knp Gouwe | 69.7 | 69.5 | -0.2 |
| 30873 | 96358.39 | 450388.24 | A12 Zoetermeer - Bleiswijk | 70.0 | 69.7 | -0.3 |
| 30874 | 96264.42 | 450422.30 | A12 Zoetermeer - Bleiswijk | 69.9 | 69.7 | -0.2 |
| 30875 | 96171.43 | 450459.10 | A12 Zoetermeer - Bleiswijk | 69.8 | 69.6 | -0.2 |
| 30876 | 96078.44 | 450495.91 | A12 Zoetermeer - Bleiswijk | 70.0 | 69.9 | -0.1 |
| 30877 | 95985.45 | 450532.72 | A12 Zoetermeer - Bleiswijk | 70.1 | 70.0 | -0.1 |
| 30878 | 95892.46 | 450569.52 | A12 Zoetermeer - Bleiswijk | 70.1 | 70.0 | -0.1 |
| 30879 | 95800.03 | 450607.67 | A12 Zoetermeer - Bleiswijk | 70.1 | 70.0 | -0.1 |
| 30880 | 95708.29 | 450647.50 | A12 Zoetermeer - Bleiswijk | 70.1 | 69.9 | -0.2 |
| 30881 | 95616.55 | 450687.33 | A12 Zoetermeer - Bleiswijk | 69.8 | 69.7 | -0.1 |
| 30882 | 95524.82 | 450727.16 | A12 Zoetermeer - Bleiswijk | 69.6 | 69.4 | -0.2 |
| 30883 | 95433.08 | 450766.99 | A12 Zoetermeer - Bleiswijk | 69.5 | 69.4 | -0.1 |
| 30884 | 95342.93 | 450810.05 | A12 Zoetermeer - Bleiswijk | 69.0 | 68.9 | -0.1 |
| 30885 | 95255.30 | 450858.25 | A12 Zoetermeer - Bleiswijk | 68.3 | 68.2 | -0.1 |
| 30886 | 95167.67 | 450906.46 | A12 Zoetermeer - Bleiswijk | 68.1 | 67.9 | -0.2 |
| 30887 | 95080.05 | 450954.66 | A12 Zoetermeer - Bleiswijk | 68.3 | 68.1 | -0.2 |
| 30888 | 95004.42 | 451018.60 | A12 Zoetermeer - Bleiswijk | 66.8 | 66.4 | -0.4 |
| 30983 | 94991.12 | 450842.38 | A12 Zoetermeer - Bleiswijk | 67.7 | 67.2 | -0.5 |
| 30984 | 95079.82 | 450796.18 | A12 Zoetermeer - Bleiswijk | 68.2 | 67.8 | -0.4 |
| 30985 | 95168.52 | 450749.98 | A12 Zoetermeer - Bleiswijk | 68.5 | 68.1 | -0.4 |
| 30986 | 95258.45 | 450706.31 | A12 Zoetermeer - Bleiswijk | 69.1 | 68.7 | -0.4 |
| 30987 | 95349.62 | 450665.20 | A12 Zoetermeer - Bleiswijk | 69.6 | 69.4 | -0.2 |
| 30988 | 95440.87 | 450624.28 | A12 Zoetermeer - Bleiswijk | 69.9 | 69.8 | -0.1 |
| 30989 | 95533.01 | 450585.38 | A12 Zoetermeer - Bleiswijk | 70.1 | 70.0 | -0.1 |
| 30990 | 95625.15 | 450546.49 | A12 Zoetermeer - Bleiswijk | 70.1 | 70.0 | -0.1 |
| 30991 | 95717.28 | 450507.59 | A12 Zoetermeer - Bleiswijk | 70.3 | 70.2 | -0.1 |
| 30992 | 95809.42 | 450468.70 | A12 Zoetermeer - Bleiswijk | 70.1 | 70.1 | 0.0 |
| 30993 | 95901.56 | 450429.80 | A12 Zoetermeer - Bleiswijk | 70.0 | 69.9 | -0.1 |
| 30994 | 95993.69 | 450390.91 | A12 Zoetermeer - Bleiswijk | 69.9 | 69.8 | -0.1 |
| 30995 | 96085.83 | 450352.01 | A12 Zoetermeer - Bleiswijk | 69.8 | 69.7 | -0.1 |
| 30996 | 96179.21 | 450316.22 | A12 Zoetermeer - Bleiswijk | 69.5 | 69.4 | -0.1 |
| 30997 | 96272.63 | 450280.52 | A12 Zoetermeer - Bleiswijk | 70.2 | 70.0 | -0.2 |
| 30998 | 96361.84 | 450236.54 | A12 Zoetermeer - Bleiswijk | 68.2 | 67.7 | -0.5 |
| 31072 | 103329.42 | 448168.48 | A12 knp Gouwe - knp Gouwe | 69.6 | 68.9 | -0.7 |
| 31073 | 103429.42 | 448169.55 | A12 knp Gouwe - knp Gouwe | 69.6 | 68.8 | -0.8 |
| 31074 | 103529.35 | 448173.43 | A12 knp Gouwe - knp Gouwe | 69.7 | 68.9 | -0.8 |
| 31075 | 103629.20 | 448178.78 | A12 knp Gouwe - knp Gouwe | 69.9 | 69.1 | -0.8 |
| 31076 | 103728.87 | 448187.04 | A12 knp Gouwe - knp Gouwe | 70.1 | 69.3 | -0.8 |
| 31077 | 103828.43 | 448196.24 | A12 knp Gouwe - knp Gouwe | 70.1 | 69.3 | -0.8 |
| 31078 | 103927.48 | 448210.11 | A12 knp Gouwe - knp Gouwe | 70.2 | 69.3 | -0.9 |
| 31079 | 104026.52 | 448223.98 | A12 knp Gouwe - knp Gouwe | 70.3 | 69.4 | -0.9 |
| 31080 | 104124.82 | 448242.29 | A12 knp Gouwe - knp Gouwe | 70.5 | 69.3 | -1.2 |
| 31081 | 104222.96 | 448261.51 | A12 knp Gouwe - knp Gouwe | 70.4 | 69.2 | -1.2 |
| 31082 | 104320.29 | 448284.40 | A12 knp Gouwe - knp Gouwe | 70.7 | 69.5 | -1.2 |
| 31083 | 104417.26 | 448308.88 | A12 knp Gouwe - knp Gouwe | 69.3 | 68.2 | -1.1 |
| 31084 | 104515.26 | 448334.10 | A12 knp Gouwe - knp Gouwe | 71.0 | 69.7 | -1.3 |
| 31085 | 104526.85 | 448262.37 | A20 Prins Alexander - knp Gouwe | 70.1 | 68.8 | -1.3 |
| 31086 | 104497.78 | 448166.15 | A20 Prins Alexander - knp Gouwe | 69.2 | 67.8 | -1.4 |
| 31087 | 104484.73 | 448065.62 | A20 Prins Alexander - knp Gouwe | 68.9 | 67.4 | -1.5 |
| 31089 | 104729.13 | 447073.72 | A20 Prins Alexander - knp Gouwe | 65.7 | 64.0 | -1.7 |
| 31090 | 104706.22 | 446976.37 | A20 Prins Alexander - knp Gouwe | 70.2 | 68.7 | -1.5 |
| 31091 | 104683.30 | 446879.02 | A20 Prins Alexander - knp Gouwe | 65.4 | 64.2 | -1.2 |
| 31092 | 104660.39 | 446781.67 | A20 Prins Alexander - knp Gouwe | 68.6 | 68.1 | -0.5 |
| 31093 | 104629.76 | 446686.75 | A20 Prins Alexander - knp Gouwe | 64.5 | 63.9 | -0.6 |
| 31094 | 104580.15 | 446600.99 | A20 Prins Alexander - knp Gouwe | 62.8 | 62.5 | -0.3 |
| 31095 | 104499.09 | 446543.01 | A20 Prins Alexander - knp Gouwe | 59.3 | 59.2 | -0.1 |
| 31096 | 104435.45 | 446468.51 | A20 Prins Alexander - knp Gouwe | 59.3 | 59.4 | 0.1 |
| 31097 | 104488.07 | 446396.08 | A20 Prins Alexander - knp Gouwe | 62.2 | 62.9 | 0.7 |
| 31098 | 104544.60 | 446331.56 | A20 Prins Alexander - knp Gouwe | 66.9 | 67.0 | 0.1 |
| 31099 | 104506.62 | 446239.12 | A20 Prins Alexander - knp Gouwe | 68.2 | 68.3 | 0.1 |
| 31100 | 104461.72 | 446149.95 | A20 Prins Alexander - knp Gouwe | 68.7 | 68.7 | 0.0 |
| 31101 | 104410.09 | 446064.39 | A20 Prins Alexander - knp Gouwe | 69.6 | 69.5 | -0.1 |
| 31102 | 104352.17 | 445982.85 | A20 Prins Alexander - knp Gouwe | 69.6 | 69.4 | -0.2 |
| 31103 | 104287.81 | 445906.39 | A20 Prins Alexander - knp Gouwe | 69.2 | 69.0 | -0.2 |
| 31104 | 104220.37 | 445832.62 | A20 Prins Alexander - knp Gouwe | 68.6 | 68.4 | -0.2 |
| 31105 | 104149.42 | 445762.13 | A20 Prins Alexander - knp Gouwe | 68.2 | 67.8 | -0.4 |
| 31106 | 104078.47 | 445691.65 | A20 Prins Alexander - knp Gouwe | 68.8 | 68.2 | -0.6 |
| 31107 | 104007.53 | 445621.16 | A20 Prins Alexander - knp Gouwe | 71.2 | 70.1 | -1.1 |
| 31108 | 103936.58 | 445550.67 | A20 Prins Alexander - knp Gouwe | 71.5 | 70.2 | -1.3 |
| 31109 | 103865.63 | 445480.18 | A20 Prins Alexander - knp Gouwe | 71.6 | 70.2 | -1.4 |
| 31110 | 102656.95 | 444284.55 | A20 Prins Alexander - knp Gouwe | 71.4 | 69.9 | -1.5 |
| 31111 | 102584.32 | 444215.80 | A20 Prins Alexander - knp Gouwe | 71.2 | 69.7 | -1.5 |
| 31112 | 102511.59 | 444147.16 | A20 Prins Alexander - knp Gouwe | 70.4 | 68.9 | -1.5 |

Overzicht wegvakken bij verkeersbesluit II: continueren maximumsnelheid van 120 km/u

| Referentiepunt | | | locatie wegvak | Geluidsproductie- plafond in dB | Geluidsproductie in 2012 | |
|----------------|-----------|-----------|---------------------------------|------------------------------------|--------------------------|------------------|
| ID | X | Y | | | waarde | verschil tov GPP |
| 31113 | 102432.73 | 444085.65 | A20 Prins Alexander - knp Gouwe | 68.9 | 67.3 | -1.6 |
| 31114 | 102345.13 | 444041.91 | A20 Prins Alexander - knp Gouwe | 62.3 | 60.7 | -1.6 |
| 31115 | 102245.42 | 444042.88 | A20 Prins Alexander - knp Gouwe | 59.5 | 58.3 | -1.2 |
| 31116 | 102148.24 | 444030.03 | A20 Prins Alexander - knp Gouwe | 58.6 | 57.8 | -0.8 |
| 31117 | 102077.68 | 443961.19 | A20 Prins Alexander - knp Gouwe | 60.7 | 59.2 | -1.5 |
| 31119 | 102126.49 | 443825.83 | A20 Prins Alexander - knp Gouwe | 69.4 | 67.1 | -2.3 |
| 31120 | 102044.44 | 443757.42 | A20 Prins Alexander - knp Gouwe | 69.3 | 67.7 | -1.6 |
| 31121 | 101966.57 | 443699.05 | A20 Prins Alexander - knp Gouwe | 69.6 | 68.3 | -1.3 |
| 31122 | 99892.12 | 442267.88 | A20 Prins Alexander - knp Gouwe | 69.0 | 68.1 | -0.9 |
| 31123 | 99810.38 | 442210.26 | A20 Prins Alexander - knp Gouwe | 65.7 | 64.8 | -0.9 |
| 31124 | 99728.69 | 442152.57 | A20 Prins Alexander - knp Gouwe | 68.6 | 67.7 | -0.9 |
| 31125 | 99648.82 | 442092.38 | A20 Prins Alexander - knp Gouwe | 66.3 | 65.3 | -1.0 |
| 31126 | 99568.95 | 442032.18 | A20 Prins Alexander - knp Gouwe | 62.8 | 62.1 | -0.7 |
| 31127 | 99489.08 | 441971.99 | A20 Prins Alexander - knp Gouwe | 61.8 | 61.2 | -0.6 |
| 31128 | 99409.22 | 441911.80 | A20 Prins Alexander - knp Gouwe | 61.6 | 61.0 | -0.6 |
| 31129 | 99329.35 | 441851.61 | A20 Prins Alexander - knp Gouwe | 61.7 | 61.2 | -0.5 |
| 31130 | 99249.48 | 441791.42 | A20 Prins Alexander - knp Gouwe | 61.8 | 61.2 | -0.6 |
| 31131 | 99169.61 | 441731.23 | A20 Prins Alexander - knp Gouwe | 62.4 | 61.8 | -0.6 |
| 31132 | 99089.74 | 441671.04 | A20 Prins Alexander - knp Gouwe | 62.3 | 61.8 | -0.5 |
| 31133 | 99009.87 | 441610.85 | A20 Prins Alexander - knp Gouwe | 61.5 | 61.1 | -0.4 |
| 31134 | 98929.52 | 441551.33 | A20 Prins Alexander - knp Gouwe | 61.8 | 61.3 | -0.5 |
| 31135 | 98847.43 | 441494.19 | A20 Prins Alexander - knp Gouwe | 61.8 | 61.2 | -0.6 |
| 31136 | 98760.42 | 441444.96 | A20 Prins Alexander - knp Gouwe | 60.8 | 60.3 | -0.5 |
| 31137 | 98672.61 | 441397.15 | A20 Prins Alexander - knp Gouwe | 60.5 | 60.1 | -0.4 |
| 31138 | 98582.01 | 441354.79 | A20 Prins Alexander - knp Gouwe | 63.9 | 63.1 | -0.8 |
| 31139 | 98489.07 | 441318.07 | A20 Prins Alexander - knp Gouwe | 63.1 | 62.5 | -0.6 |
| 31140 | 98393.78 | 441287.85 | A20 Prins Alexander - knp Gouwe | 63.2 | 62.8 | -0.4 |
| 32048 | 98461.78 | 441060.18 | A20 Prins Alexander - knp Gouwe | 65.6 | 64.8 | -0.8 |
| 32049 | 98546.34 | 441113.59 | A20 Prins Alexander - knp Gouwe | 66.0 | 65.2 | -0.8 |
| 32050 | 98628.47 | 441170.58 | A20 Prins Alexander - knp Gouwe | 66.9 | 66.0 | -0.9 |
| 32051 | 98709.64 | 441229.01 | A20 Prins Alexander - knp Gouwe | 67.6 | 66.7 | -0.9 |
| 32052 | 98790.81 | 441287.43 | A20 Prins Alexander - knp Gouwe | 67.7 | 66.9 | -0.8 |
| 32053 | 98871.98 | 441345.86 | A20 Prins Alexander - knp Gouwe | 67.4 | 66.6 | -0.8 |
| 32054 | 98953.15 | 441404.28 | A20 Prins Alexander - knp Gouwe | 67.1 | 66.5 | -0.6 |
| 32055 | 99030.53 | 441467.06 | A20 Prins Alexander - knp Gouwe | 67.8 | 67.2 | -0.6 |
| 32056 | 99110.84 | 441526.66 | A20 Prins Alexander - knp Gouwe | 68.2 | 67.5 | -0.7 |
| 32057 | 99191.15 | 441586.26 | A20 Prins Alexander - knp Gouwe | 68.1 | 67.3 | -0.8 |
| 32058 | 99271.46 | 441645.86 | A20 Prins Alexander - knp Gouwe | 67.2 | 66.4 | -0.8 |
| 32059 | 99351.77 | 441705.46 | A20 Prins Alexander - knp Gouwe | 66.9 | 66.2 | -0.7 |
| 32060 | 99432.08 | 441765.07 | A20 Prins Alexander - knp Gouwe | 66.7 | 66.0 | -0.7 |
| 32061 | 99512.39 | 441824.67 | A20 Prins Alexander - knp Gouwe | 66.5 | 65.8 | -0.7 |
| 32062 | 99592.70 | 441884.27 | A20 Prins Alexander - knp Gouwe | 67.6 | 66.9 | -0.7 |
| 32063 | 99673.01 | 441943.87 | A20 Prins Alexander - knp Gouwe | 67.0 | 66.3 | -0.7 |
| 32064 | 99753.32 | 442003.47 | A20 Prins Alexander - knp Gouwe | 68.9 | 67.8 | -1.1 |
| 32065 | 99833.63 | 442063.08 | A20 Prins Alexander - knp Gouwe | 69.0 | 67.9 | -1.1 |
| 32066 | 99913.94 | 442122.68 | A20 Prins Alexander - knp Gouwe | 67.9 | 66.8 | -1.1 |
| 32067 | 99992.89 | 442183.31 | A20 Prins Alexander - knp Gouwe | 69.3 | 68.2 | -1.1 |
| 32068 | 102155.31 | 443683.77 | A20 Prins Alexander - knp Gouwe | 70.4 | 68.8 | -1.6 |
| 32069 | 102238.35 | 443746.74 | A20 Prins Alexander - knp Gouwe | 66.1 | 64.3 | -1.8 |
| 32070 | 102079.58 | 443624.72 | A20 Prins Alexander - knp Gouwe | 69.6 | 68.2 | -1.4 |
| 32071 | 102364.43 | 443683.87 | A20 Prins Alexander - knp Gouwe | 61.0 | 59.8 | -1.2 |
| 32072 | 102441.29 | 443746.86 | A20 Prins Alexander - knp Gouwe | 64.2 | 62.6 | -1.6 |
| 32073 | 102467.06 | 443841.92 | A20 Prins Alexander - knp Gouwe | 66.3 | 64.5 | -1.8 |
| 32074 | 102494.18 | 443937.29 | A20 Prins Alexander - knp Gouwe | 69.2 | 67.4 | -1.8 |
| 32075 | 102558.74 | 444013.67 | A20 Prins Alexander - knp Gouwe | 70.7 | 68.9 | -1.8 |
| 32076 | 102629.56 | 444084.13 | A20 Prins Alexander - knp Gouwe | 71.3 | 69.8 | -1.5 |
| 32077 | 102702.22 | 444152.85 | A20 Prins Alexander - knp Gouwe | 71.4 | 69.9 | -1.5 |
| 32078 | 103905.19 | 445354.26 | A20 Prins Alexander - knp Gouwe | 71.6 | 70.3 | -1.3 |
| 32079 | 103975.89 | 445425.00 | A20 Prins Alexander - knp Gouwe | 71.6 | 70.2 | -1.4 |
| 32080 | 104046.58 | 445495.73 | A20 Prins Alexander - knp Gouwe | 71.4 | 70.1 | -1.3 |
| 32081 | 104117.28 | 445566.47 | A20 Prins Alexander - knp Gouwe | 70.6 | 69.6 | -1.0 |
| 32082 | 104187.98 | 445637.21 | A20 Prins Alexander - knp Gouwe | 68.4 | 68.0 | -0.4 |
| 32083 | 104258.67 | 445707.95 | A20 Prins Alexander - knp Gouwe | 67.4 | 67.2 | -0.2 |
| 32084 | 104329.27 | 445778.78 | A20 Prins Alexander - knp Gouwe | 64.3 | 64.0 | -0.3 |
| 32085 | 104396.39 | 445852.93 | A20 Prins Alexander - knp Gouwe | 67.2 | 67.0 | -0.2 |
| 32086 | 104457.82 | 445931.80 | A20 Prins Alexander - knp Gouwe | 69.7 | 69.6 | -0.1 |
| 32087 | 104525.97 | 446004.92 | A20 Prins Alexander - knp Gouwe | 66.4 | 67.3 | 0.9 |
| 32088 | 104592.15 | 446079.66 | A20 Prins Alexander - knp Gouwe | 62.8 | 64.6 | 1.8 |
| 32089 | 104650.62 | 446160.80 | A20 Prins Alexander - knp Gouwe | 61.3 | 63.2 | 1.9 |
| 32090 | 104697.46 | 446248.92 | A20 Prins Alexander - knp Gouwe | 60.0 | 61.2 | 1.2 |
| 32091 | 104725.70 | 446344.47 | A20 Prins Alexander - knp Gouwe | 60.0 | 59.9 | -0.1 |
| 32092 | 104725.85 | 446444.09 | A20 Prins Alexander - knp Gouwe | 63.6 | 63.2 | -0.4 |
| 32093 | 104727.38 | 446543.82 | A20 Prins Alexander - knp Gouwe | 68.4 | 68.0 | -0.4 |
| 32094 | 104749.71 | 446641.23 | A20 Prins Alexander - knp Gouwe | 69.5 | 69.0 | -0.5 |
| 32095 | 104773.20 | 446738.44 | A20 Prins Alexander - knp Gouwe | 68.8 | 68.0 | -0.8 |
| 32096 | 104796.68 | 446835.66 | A20 Prins Alexander - knp Gouwe | 68.6 | 66.8 | -1.8 |
| 32097 | 104817.65 | 446926.17 | A20 Prins Alexander - knp Gouwe | 71.6 | 69.9 | -1.7 |
| 32098 | 104841.97 | 447017.53 | A20 Prins Alexander - knp Gouwe | 69.1 | 67.1 | -2.0 |

Overzicht wegvakken bij verkeersbesluit II: continueren maximumsnelheid van 120 km/u

| Referentiepunt | | | locatie wegvak | Geluidsproductie- plafond in dB | Geluidsproductie in 2012 | |
|----------------|-----------|-----------|---------------------------------|------------------------------------|--------------------------|------------------|
| ID | X | Y | | | waarde | verschil tov GPP |
| 32099 | 104856.06 | 447110.65 | A20 Prins Alexander - knp Gouwe | 65.6 | 63.7 | -1.9 |
| 32101 | 104686.43 | 448172.99 | A20 Prins Alexander - knp Gouwe | 69.8 | 68.0 | -1.8 |
| 32102 | 104735.25 | 448273.09 | A20 Prins Alexander - knp Gouwe | 70.1 | 68.4 | -1.7 |
| 32103 | 104796.06 | 448352.13 | A20 Prins Alexander - knp Gouwe | 70.1 | 68.9 | -1.2 |
| 32104 | 104870.43 | 448418.23 | A20 Prins Alexander - knp Gouwe | 70.0 | 69.3 | -0.7 |
| 32105 | 104955.85 | 448470.23 | A20 Prins Alexander - knp Gouwe | 70.7 | 70.0 | -0.7 |
| 32106 | 105044.82 | 448515.63 | A20 Prins Alexander - knp Gouwe | 70.9 | 70.2 | -0.7 |
| 32107 | 105135.56 | 448557.67 | A20 Prins Alexander - knp Gouwe | 70.7 | 70.0 | -0.7 |
| 32108 | 105226.30 | 448599.72 | A20 Prins Alexander - knp Gouwe | 70.9 | 70.2 | -0.7 |
| 44732 | 160156.71 | 577743.42 | A31 Midlum - Midlum | 62.3 | 61.4 | -0.9 |
| 44733 | 160068.08 | 577697.12 | A31 Midlum - Midlum | 62.1 | 61.1 | -1.0 |
| 44734 | 159979.44 | 577650.82 | A31 Midlum - Midlum | 61.8 | 60.9 | -0.9 |
| 44735 | 159882.96 | 577628.98 | A31 Midlum - Midlum | 59.6 | 58.8 | -0.8 |
| 44736 | 159787.83 | 577658.01 | A31 Midlum - Midlum | 57.0 | 56.3 | -0.7 |
| 44737 | 159693.12 | 577689.34 | A31 Midlum - Midlum | 55.4 | 54.9 | -0.5 |
| 44738 | 159594.67 | 577689.74 | A31 Midlum - Midlum | 54.2 | 53.7 | -0.5 |
| 44739 | 159510.80 | 577637.61 | A31 Midlum - Midlum | 54.5 | 54.1 | -0.4 |
| 44740 | 159460.39 | 577551.93 | A31 Midlum - Midlum | 54.5 | 54.2 | -0.3 |
| 44742 | 159567.09 | 577418.88 | A31 Midlum - Midlum | 62.0 | 61.6 | -0.4 |
| 44743 | 159491.07 | 577357.78 | A31 Midlum - Midlum | 63.2 | 62.9 | -0.3 |
| 44744 | 159402.63 | 577311.29 | A31 Midlum - Midlum | 62.8 | 62.5 | -0.3 |
| 47176 | 209550.67 | 521233.54 | A32 Meppel Zuid - Meppel Noord | 63.0 | 62.2 | -0.8 |
| 47177 | 209593.16 | 521323.99 | A32 Meppel Zuid - Meppel Noord | 61.2 | 60.6 | -0.6 |
| 47178 | 209628.53 | 521417.35 | A32 Meppel Zuid - Meppel Noord | 60.6 | 59.9 | -0.7 |
| 47179 | 209646.50 | 521514.96 | A32 Meppel Zuid - Meppel Noord | 61.4 | 60.5 | -0.9 |
| 47180 | 209656.74 | 521613.84 | A32 Meppel Zuid - Meppel Noord | 63.6 | 62.6 | -1.0 |
| 47181 | 209703.15 | 521702.39 | A32 Meppel Zuid - Meppel Noord | 63.0 | 62.0 | -1.0 |
| 47182 | 209761.98 | 521783.23 | A32 Meppel Zuid - Meppel Noord | 60.2 | 59.3 | -0.9 |
| 47183 | 209824.03 | 521861.65 | A32 Meppel Zuid - Meppel Noord | 61.9 | 60.7 | -1.2 |
| 47184 | 209886.51 | 521939.74 | A32 Meppel Zuid - Meppel Noord | 64.0 | 62.7 | -1.3 |
| 47185 | 209953.33 | 522014.16 | A32 Meppel Zuid - Meppel Noord | 64.5 | 63.3 | -1.2 |
| 47186 | 210020.23 | 522088.50 | A32 Meppel Zuid - Meppel Noord | 64.5 | 63.4 | -1.1 |
| 47187 | 210085.91 | 522163.86 | A32 Meppel Zuid - Meppel Noord | 64.7 | 63.6 | -1.1 |
| 47188 | 210151.46 | 522239.30 | A32 Meppel Zuid - Meppel Noord | 64.8 | 63.8 | -1.0 |
| 47189 | 210212.44 | 522318.55 | A32 Meppel Zuid - Meppel Noord | 64.9 | 63.8 | -1.1 |
| 47190 | 210269.06 | 522400.96 | A32 Meppel Zuid - Meppel Noord | 64.7 | 63.8 | -0.9 |
| 47191 | 210320.46 | 522486.73 | A32 Meppel Zuid - Meppel Noord | 64.6 | 63.6 | -1.0 |
| 47192 | 210363.82 | 522576.81 | A32 Meppel Zuid - Meppel Noord | 64.9 | 64.0 | -0.9 |
| 47193 | 210404.95 | 522667.82 | A32 Meppel Zuid - Meppel Noord | 64.4 | 64.2 | -0.2 |
| 47194 | 210457.49 | 522752.57 | A32 Meppel Zuid - Meppel Noord | 63.3 | 62.9 | -0.4 |
| 47195 | 210535.81 | 522814.51 | A32 Meppel Zuid - Meppel Noord | 61.4 | 60.8 | -0.6 |
| 47196 | 210592.50 | 522895.34 | A28 Nieuwleusen - knp Lankhorst | 60.9 | 60.2 | -0.7 |
| 47197 | 210614.35 | 522992.75 | A32 Meppel Zuid - Meppel Noord | 60.4 | 59.7 | -0.7 |
| 47198 | 210629.75 | 523091.57 | A32 Meppel Zuid - Meppel Noord | 58.9 | 58.2 | -0.7 |
| 47200 | 210532.12 | 523231.63 | A32 Meppel Zuid - Meppel Noord | 57.9 | 57.7 | -0.2 |
| 47201 | 210550.66 | 523329.91 | A32 Meppel Zuid - Meppel Noord | 57.8 | 57.7 | -0.1 |
| 47202 | 210568.25 | 523428.36 | A32 Meppel Zuid - Meppel Noord | 60.2 | 60.2 | 0.0 |
| 47203 | 210584.72 | 523527.00 | A32 Meppel Zuid - Meppel Noord | 60.5 | 60.4 | -0.1 |
| 47204 | 210596.56 | 523626.29 | A32 Meppel Zuid - Meppel Noord | 62.5 | 62.4 | -0.1 |
| 47205 | 210601.04 | 523726.14 | A32 Meppel Zuid - Meppel Noord | 59.5 | 59.4 | -0.1 |
| 47206 | 210598.96 | 523826.09 | A32 Meppel Zuid - Meppel Noord | 58.8 | 58.5 | -0.3 |
| 47207 | 210588.53 | 523925.52 | A32 Meppel Zuid - Meppel Noord | 59.3 | 59.0 | -0.3 |
| 47208 | 210572.90 | 524024.24 | A32 Meppel Zuid - Meppel Noord | 59.2 | 58.7 | -0.5 |
| 47209 | 210549.03 | 524121.29 | A32 Meppel Zuid - Meppel Noord | 59.6 | 58.8 | -0.8 |
| 47210 | 210535.20 | 524220.11 | A32 Meppel Zuid - Meppel Noord | 61.8 | 60.8 | -1.0 |
| 47211 | 210562.12 | 524314.75 | A32 Meppel Zuid - Meppel Noord | 61.7 | 60.3 | -1.4 |
| 47212 | 210608.14 | 524403.16 | A32 Meppel Zuid - Meppel Noord | 60.5 | 58.9 | -1.6 |
| 47214 | 210532.04 | 524503.25 | A32 Meppel Zuid - Meppel Noord | 61.3 | 60.0 | -1.3 |
| 47215 | 210451.59 | 524512.53 | A32 Meppel Zuid - Meppel Noord | 65.0 | 63.8 | -1.2 |
| 47216 | 210427.47 | 524609.51 | A32 Meppel Zuid - Meppel Noord | 63.7 | 62.9 | -0.8 |
| 49158 | 198778.26 | 466799.79 | A1 knp Beekbergen - Twello | 66.7 | 65.5 | -1.2 |
| 52947 | 159447.05 | 577203.70 | A31 Midlum - Midlum | 63.0 | 62.6 | -0.4 |
| 52948 | 159537.58 | 577246.14 | A31 Midlum - Midlum | 63.2 | 62.9 | -0.3 |
| 52949 | 159624.31 | 577295.92 | A31 Midlum - Midlum | 63.3 | 63.0 | -0.3 |
| 52950 | 159710.26 | 577347.09 | A31 Midlum - Midlum | 63.4 | 63.0 | -0.4 |
| 52951 | 159795.88 | 577398.77 | A31 Midlum - Midlum | 63.0 | 62.4 | -0.6 |
| 52952 | 159885.96 | 577441.68 | A31 Midlum - Midlum | 61.7 | 61.1 | -0.6 |
| 52953 | 159939.78 | 577374.78 | A31 Midlum - Midlum | 56.7 | 56.1 | -0.6 |
| 52954 | 160016.27 | 577337.64 | A31 Midlum - Midlum | 54.4 | 53.8 | -0.6 |
| 52955 | 160056.41 | 577425.81 | A31 Midlum - Midlum | 56.6 | 55.9 | -0.7 |
| 52956 | 160077.07 | 577523.68 | A31 Midlum - Midlum | 59.9 | 58.9 | -1.0 |
| 52957 | 160146.55 | 577590.82 | A31 Midlum - Midlum | 62.0 | 61.0 | -1.0 |
| 54906 | 210202.00 | 524484.55 | A32 Meppel Zuid - Meppel Noord | 59.2 | 57.2 | -2.0 |
| 54907 | 210230.27 | 524389.06 | A32 Meppel Zuid - Meppel Noord | 59.9 | 58.0 | -1.9 |
| 54908 | 210286.54 | 524306.86 | A32 Meppel Zuid - Meppel Noord | 60.3 | 58.7 | -1.6 |
| 54909 | 210361.55 | 524240.86 | A32 Meppel Zuid - Meppel Noord | 62.0 | 60.6 | -1.4 |
| 54910 | 210410.27 | 524154.86 | A32 Meppel Zuid - Meppel Noord | 62.7 | 61.7 | -1.0 |
| 54911 | 210439.16 | 524059.21 | A32 Meppel Zuid - Meppel Noord | 60.3 | 59.6 | -0.7 |

Overzicht wegvakken bij verkeersbesluit II: continueren maximumsnelheid van 120 km/u

| Referentiepunt | | | locatie wegvak | Geluidsproductie- plafond in dB | Geluidsproductie in 2012 | |
|----------------|-----------|-----------|--------------------------------|------------------------------------|--------------------------|------------------|
| ID | X | Y | | | waarde | verschil tov GPP |
| 54912 | 210459.02 | 523961.26 | A32 Meppel Zuid - Meppel Noord | 61.7 | 61.3 | -0.4 |
| 54913 | 210472.29 | 523862.11 | A32 Meppel Zuid - Meppel Noord | 63.0 | 62.6 | -0.4 |
| 54914 | 210478.92 | 523762.37 | A32 Meppel Zuid - Meppel Noord | 63.8 | 63.5 | -0.3 |
| 54915 | 210477.16 | 523662.39 | A32 Meppel Zuid - Meppel Noord | 64.2 | 64.0 | -0.2 |
| 54916 | 210462.95 | 523563.64 | A32 Meppel Zuid - Meppel Noord | 64.0 | 64.1 | 0.1 |
| 54917 | 210438.28 | 523466.73 | A32 Meppel Zuid - Meppel Noord | 63.8 | 63.6 | -0.2 |
| 54918 | 210363.82 | 523424.62 | A32 Meppel Zuid - Meppel Noord | 60.0 | 59.7 | -0.3 |
| 54920 | 210389.82 | 523301.79 | A32 Meppel Zuid - Meppel Noord | 62.7 | 62.4 | -0.3 |
| 54921 | 210406.56 | 523211.50 | A32 Meppel Zuid - Meppel Noord | 65.2 | 64.5 | -0.7 |
| 54922 | 210386.81 | 523113.44 | A32 Meppel Zuid - Meppel Noord | 65.2 | 64.2 | -1.0 |
| 54923 | 210367.69 | 523015.25 | A32 Meppel Zuid - Meppel Noord | 65.2 | 64.6 | -0.6 |
| 54924 | 210347.76 | 522917.22 | A32 Meppel Zuid - Meppel Noord | 65.1 | 64.6 | -0.5 |
| 54925 | 210324.41 | 522819.99 | A32 Meppel Zuid - Meppel Noord | 64.9 | 64.5 | -0.4 |
| 54926 | 210295.00 | 522724.39 | A32 Meppel Zuid - Meppel Noord | 64.9 | 64.4 | -0.5 |
| 54927 | 210257.21 | 522631.80 | A32 Meppel Zuid - Meppel Noord | 64.9 | 64.0 | -0.9 |
| 54928 | 210213.31 | 522541.98 | A32 Meppel Zuid - Meppel Noord | 64.6 | 63.7 | -0.9 |
| 54929 | 210162.95 | 522455.56 | A32 Meppel Zuid - Meppel Noord | 64.9 | 63.9 | -1.0 |
| 54930 | 210105.51 | 522373.69 | A32 Meppel Zuid - Meppel Noord | 65.0 | 64.0 | -1.0 |
| 54931 | 210043.35 | 522295.35 | A32 Meppel Zuid - Meppel Noord | 64.8 | 63.8 | -1.0 |
| 54932 | 209978.04 | 522219.61 | A32 Meppel Zuid - Meppel Noord | 64.7 | 63.5 | -1.2 |
| 54933 | 209911.13 | 522145.25 | A32 Meppel Zuid - Meppel Noord | 64.6 | 63.3 | -1.3 |
| 54934 | 209844.18 | 522070.92 | A32 Meppel Zuid - Meppel Noord | 64.3 | 63.0 | -1.3 |
| 54935 | 209777.68 | 521996.21 | A32 Meppel Zuid - Meppel Noord | 62.2 | 60.9 | -1.3 |
| 54936 | 209713.56 | 521919.42 | A32 Meppel Zuid - Meppel Noord | 59.5 | 58.3 | -1.2 |
| 54937 | 209651.00 | 521841.39 | A32 Meppel Zuid - Meppel Noord | 59.5 | 58.6 | -0.9 |
| 54938 | 209592.44 | 521760.33 | A32 Meppel Zuid - Meppel Noord | 61.8 | 60.9 | -0.9 |
| 54939 | 209527.57 | 521684.19 | A32 Meppel Zuid - Meppel Noord | 61.6 | 60.7 | -0.9 |
| 54940 | 209458.82 | 521611.55 | A32 Meppel Zuid - Meppel Noord | 61.3 | 60.5 | -0.8 |
| 54941 | 209403.82 | 521528.77 | A32 Meppel Zuid - Meppel Noord | 60.3 | 59.6 | -0.7 |
| 54942 | 209368.14 | 521435.44 | A32 Meppel Zuid - Meppel Noord | 60.3 | 59.5 | -0.8 |
| 54943 | 209366.42 | 521336.79 | A32 Meppel Zuid - Meppel Noord | 62.0 | 61.2 | -0.8 |
| 54944 | 209381.87 | 521238.20 | A32 Meppel Zuid - Meppel Noord | 63.9 | 63.0 | -0.9 |
| 58188 | 207110.02 | 471349.84 | A1 Twello - Deventer | 64.5 | 63.7 | -0.8 |
| 58189 | 207024.84 | 471297.46 | A1 Twello - Deventer | 65.9 | 65.6 | -0.3 |
| 58190 | 206940.76 | 471243.32 | A1 Twello - Deventer | 66.3 | 66.1 | -0.2 |
| 58191 | 206856.98 | 471188.67 | A1 Twello - Deventer | 66.8 | 66.5 | -0.3 |
| 58192 | 206774.34 | 471132.52 | A1 Twello - Deventer | 68.7 | 68.3 | -0.4 |
| 58193 | 206691.07 | 471077.29 | A1 Twello - Deventer | 67.7 | 67.3 | -0.4 |
| 58194 | 206608.45 | 471020.89 | A1 Twello - Deventer | 68.0 | 67.8 | -0.2 |
| 58195 | 206525.61 | 470964.83 | A1 Twello - Deventer | 67.9 | 67.6 | -0.3 |
| 58196 | 206442.73 | 470908.80 | A1 Twello - Deventer | 68.2 | 67.8 | -0.4 |
| 58197 | 206359.38 | 470853.79 | A1 Twello - Deventer | 68.6 | 67.4 | -1.2 |
| 58198 | 206276.08 | 470798.42 | A1 Twello - Deventer | 68.9 | 67.7 | -1.2 |
| 58199 | 206193.30 | 470742.24 | A1 Twello - Deventer | 68.9 | 67.6 | -1.3 |
| 58200 | 206110.70 | 470685.80 | A1 Twello - Deventer | 68.7 | 67.3 | -1.4 |
| 58201 | 206027.73 | 470629.92 | A1 Twello - Deventer | 68.7 | 67.2 | -1.5 |
| 58202 | 205944.28 | 470574.76 | A1 Twello - Deventer | 68.7 | 67.2 | -1.5 |
| 58203 | 205859.08 | 470522.87 | A1 Twello - Deventer | 68.6 | 67.4 | -1.2 |
| 58204 | 205772.69 | 470472.43 | A1 Twello - Deventer | 68.3 | 67.2 | -1.1 |
| 58205 | 205682.89 | 470428.59 | A1 Twello - Deventer | 67.7 | 66.6 | -1.1 |
| 58206 | 205585.89 | 470404.50 | A1 Twello - Deventer | 66.3 | 65.1 | -1.2 |
| 58207 | 205485.98 | 470400.30 | A1 Twello - Deventer | 64.1 | 63.2 | -0.9 |
| 58208 | 205397.34 | 470370.47 | A1 Twello - Deventer | 63.8 | 62.8 | -1.0 |
| 58209 | 205312.73 | 470325.06 | A1 Twello - Deventer | 64.4 | 63.6 | -0.8 |
| 58210 | 205230.94 | 470268.52 | A1 Twello - Deventer | 65.3 | 64.9 | -0.4 |
| 58211 | 205153.36 | 470205.73 | A1 Twello - Deventer | 67.2 | 66.9 | -0.3 |
| 58212 | 205063.95 | 470161.36 | A1 Twello - Deventer | 67.9 | 67.7 | -0.2 |
| 58213 | 204968.77 | 470130.56 | A1 Twello - Deventer | 68.0 | 67.8 | -0.2 |
| 58214 | 204874.32 | 470098.60 | A1 Twello - Deventer | 69.5 | 68.5 | -1.0 |
| 58215 | 204777.72 | 470073.37 | A1 Twello - Deventer | 69.3 | 68.0 | -1.3 |
| 58216 | 204681.12 | 470047.41 | A1 Twello - Deventer | 68.6 | 67.4 | -1.2 |
| 58217 | 204585.60 | 470017.67 | A1 knp Beekbergen - Twello | 68.6 | 67.6 | -1.0 |
| 58218 | 204492.30 | 469981.63 | A1 knp Beekbergen - Twello | 68.7 | 67.7 | -1.0 |
| 58219 | 204401.59 | 469939.47 | A1 knp Beekbergen - Twello | 68.7 | 67.8 | -0.9 |
| 58220 | 204313.87 | 469891.57 | A1 knp Beekbergen - Twello | 68.7 | 67.8 | -0.9 |
| 58221 | 204228.68 | 469839.21 | A1 knp Beekbergen - Twello | 68.7 | 67.9 | -0.8 |
| 58222 | 204146.52 | 469782.14 | A1 knp Beekbergen - Twello | 68.8 | 68.0 | -0.8 |
| 58223 | 204064.24 | 469725.24 | A1 knp Beekbergen - Twello | 68.7 | 68.0 | -0.7 |
| 58224 | 203983.41 | 469666.31 | A1 knp Beekbergen - Twello | 68.7 | 68.0 | -0.7 |
| 58225 | 203901.18 | 469609.34 | A1 knp Beekbergen - Twello | 68.7 | 68.0 | -0.7 |
| 58226 | 203818.36 | 469553.20 | A1 knp Beekbergen - Twello | 68.7 | 68.0 | -0.7 |
| 58227 | 203733.81 | 469499.76 | A1 knp Beekbergen - Twello | 68.4 | 67.8 | -0.6 |
| 58228 | 203649.02 | 469446.69 | A1 knp Beekbergen - Twello | 68.2 | 67.4 | -0.8 |
| 58229 | 203562.47 | 469396.53 | A1 knp Beekbergen - Twello | 68.1 | 67.3 | -0.8 |
| 58230 | 203474.47 | 469348.98 | A1 knp Beekbergen - Twello | 67.9 | 67.2 | -0.7 |
| 58231 | 203385.11 | 469303.99 | A1 knp Beekbergen - Twello | 67.8 | 67.1 | -0.7 |
| 58232 | 203294.42 | 469261.77 | A1 knp Beekbergen - Twello | 67.8 | 67.2 | -0.6 |
| 58233 | 203202.38 | 469222.58 | A1 knp Beekbergen - Twello | 67.8 | 67.1 | -0.7 |

Overzicht wegvakken bij verkeersbesluit II: continueren maximumsnelheid van 120 km/u

| Referentiepunt | | | locatie wegvak | Geluidsproductie- plafond in dB | Geluidsproductie in 2012 | |
|----------------|-----------|-----------|----------------------------|------------------------------------|--------------------------|------------------|
| ID | X | Y | | | waarde | verschil tov GPP |
| 58234 | 203110.19 | 469183.72 | A1 knp Beekbergen - Twello | 67.7 | 67.0 | -0.7 |
| 58235 | 203016.76 | 469147.96 | A1 knp Beekbergen - Twello | 68.3 | 67.5 | -0.8 |
| 58236 | 202923.36 | 469112.11 | A1 knp Beekbergen - Twello | 68.5 | 67.7 | -0.8 |
| 58237 | 202830.00 | 469076.14 | A1 knp Beekbergen - Twello | 68.4 | 67.6 | -0.8 |
| 58238 | 202736.28 | 469041.15 | A1 knp Beekbergen - Twello | 67.0 | 66.2 | -0.8 |
| 58239 | 202642.28 | 469007.01 | A1 knp Beekbergen - Twello | 66.9 | 66.1 | -0.8 |
| 58240 | 202548.92 | 468971.07 | A1 knp Beekbergen - Twello | 64.0 | 63.4 | -0.6 |
| 58241 | 202455.17 | 468936.16 | A1 knp Beekbergen - Twello | 63.8 | 63.2 | -0.6 |
| 58242 | 202361.48 | 468901.08 | A1 knp Beekbergen - Twello | 63.0 | 62.4 | -0.6 |
| 58243 | 202267.84 | 468865.87 | A1 knp Beekbergen - Twello | 63.2 | 62.6 | -0.6 |
| 58244 | 202174.05 | 468831.06 | A1 knp Beekbergen - Twello | 63.3 | 62.6 | -0.7 |
| 58245 | 202080.52 | 468795.56 | A1 knp Beekbergen - Twello | 62.9 | 62.3 | -0.6 |
| 58246 | 201986.73 | 468760.76 | A1 knp Beekbergen - Twello | 62.8 | 62.1 | -0.7 |
| 58247 | 201893.07 | 468725.60 | A1 knp Beekbergen - Twello | 62.8 | 62.1 | -0.7 |
| 58248 | 201799.36 | 468690.57 | A1 knp Beekbergen - Twello | 63.5 | 62.9 | -0.6 |
| 58249 | 201705.62 | 468655.64 | A1 knp Beekbergen - Twello | 69.2 | 68.5 | -0.7 |
| 58250 | 201611.89 | 468620.72 | A1 knp Beekbergen - Twello | 68.4 | 67.6 | -0.8 |
| 58251 | 201518.29 | 468585.40 | A1 knp Beekbergen - Twello | 68.6 | 67.8 | -0.8 |
| 58252 | 201424.51 | 468550.57 | A1 knp Beekbergen - Twello | 68.5 | 67.8 | -0.7 |
| 58253 | 201330.79 | 468515.57 | A1 knp Beekbergen - Twello | 68.4 | 67.7 | -0.7 |
| 58254 | 201237.10 | 468480.48 | A1 knp Beekbergen - Twello | 68.4 | 67.7 | -0.7 |
| 58255 | 201143.37 | 468445.51 | A1 knp Beekbergen - Twello | 68.7 | 68.0 | -0.7 |
| 58256 | 201049.64 | 468410.52 | A1 knp Beekbergen - Twello | 69.0 | 68.3 | -0.7 |
| 58257 | 200955.93 | 468375.49 | A1 knp Beekbergen - Twello | 68.9 | 68.2 | -0.7 |
| 58258 | 200862.24 | 468340.41 | A1 knp Beekbergen - Twello | 69.0 | 68.3 | -0.7 |
| 58259 | 200768.54 | 468305.38 | A1 knp Beekbergen - Twello | 68.8 | 67.9 | -0.9 |
| 58260 | 200674.84 | 468270.31 | A1 knp Beekbergen - Twello | 69.0 | 68.0 | -1.0 |
| 58261 | 200580.17 | 468238.75 | A1 knp Beekbergen - Twello | 69.2 | 68.1 | -1.1 |
| 58262 | 200483.84 | 468211.88 | A1 knp Beekbergen - Twello | 68.5 | 67.3 | -1.2 |
| 58263 | 200385.26 | 468210.50 | A1 knp Beekbergen - Twello | 66.2 | 65.0 | -1.2 |
| 58264 | 200287.31 | 468229.70 | A1 knp Beekbergen - Twello | 65.1 | 63.9 | -1.2 |
| 58265 | 200188.82 | 468216.26 | A1 knp Beekbergen - Twello | 64.6 | 63.4 | -1.2 |
| 58266 | 200099.97 | 468171.19 | A1 knp Beekbergen - Twello | 64.0 | 62.8 | -1.2 |
| 58267 | 200036.13 | 468095.29 | A1 knp Beekbergen - Twello | 64.5 | 63.4 | -1.1 |
| 58268 | 200012.28 | 467998.97 | A1 knp Beekbergen - Twello | 66.8 | 66.2 | -0.6 |
| 58269 | 199965.51 | 467922.14 | A1 knp Beekbergen - Twello | 68.0 | 67.9 | -0.1 |
| 58270 | 199882.60 | 467866.16 | A1 knp Beekbergen - Twello | 68.2 | 68.0 | -0.2 |
| 58271 | 199799.77 | 467810.07 | A1 knp Beekbergen - Twello | 68.1 | 67.9 | -0.2 |
| 58272 | 199716.93 | 467753.97 | A1 knp Beekbergen - Twello | 67.9 | 67.7 | -0.2 |
| 58273 | 199633.96 | 467698.06 | A1 knp Beekbergen - Twello | 68.3 | 68.0 | -0.3 |
| 58274 | 199551.22 | 467641.83 | A1 knp Beekbergen - Twello | 67.8 | 67.5 | -0.3 |
| 58275 | 199468.25 | 467585.94 | A1 knp Beekbergen - Twello | 68.5 | 68.1 | -0.4 |
| 58276 | 199385.35 | 467529.93 | A1 knp Beekbergen - Twello | 68.4 | 68.1 | -0.3 |
| 58277 | 199302.61 | 467473.73 | A1 knp Beekbergen - Twello | 68.4 | 68.0 | -0.4 |
| 58278 | 199219.26 | 467418.41 | A1 knp Beekbergen - Twello | 68.3 | 67.8 | -0.5 |
| 58279 | 199133.39 | 467367.27 | A1 knp Beekbergen - Twello | 69.0 | 68.3 | -0.7 |
| 58280 | 199047.61 | 467315.79 | A1 knp Beekbergen - Twello | 68.6 | 67.9 | -0.7 |
| 58281 | 198962.92 | 467262.55 | A1 knp Beekbergen - Twello | 68.4 | 67.6 | -0.8 |
| 58282 | 198879.55 | 467207.27 | A1 knp Beekbergen - Twello | 69.3 | 67.9 | -1.4 |
| 58283 | 198791.96 | 467158.95 | A1 knp Beekbergen - Twello | 68.5 | 67.2 | -1.3 |
| 58284 | 198696.68 | 467132.02 | A1 knp Beekbergen - Twello | 67.8 | 66.4 | -1.4 |
| 58285 | 198597.46 | 467143.46 | A1 knp Beekbergen - Twello | 65.9 | 64.5 | -1.4 |
| 58879 | 198815.27 | 466887.65 | A1 knp Beekbergen - Twello | 67.4 | 66.2 | -1.2 |
| 58880 | 198858.09 | 466973.43 | A1 knp Beekbergen - Twello | 68.4 | 67.1 | -1.3 |
| 58881 | 198922.54 | 467040.30 | A1 knp Beekbergen - Twello | 68.4 | 67.1 | -1.3 |
| 58882 | 199001.96 | 467101.02 | A1 knp Beekbergen - Twello | 68.3 | 66.4 | -1.9 |
| 58883 | 199084.29 | 467157.85 | A1 knp Beekbergen - Twello | 67.2 | 65.2 | -2.0 |
| 58884 | 199165.05 | 467216.90 | A1 knp Beekbergen - Twello | 68.7 | 66.7 | -2.0 |
| 58885 | 199245.11 | 467276.88 | A1 knp Beekbergen - Twello | 68.8 | 66.9 | -1.9 |
| 58886 | 199325.50 | 467336.36 | A1 knp Beekbergen - Twello | 68.8 | 66.9 | -1.9 |
| 58887 | 199407.10 | 467394.19 | A1 knp Beekbergen - Twello | 68.8 | 66.9 | -1.9 |
| 58888 | 199490.04 | 467450.08 | A1 knp Beekbergen - Twello | 68.1 | 66.2 | -1.9 |
| 58889 | 199573.00 | 467505.98 | A1 knp Beekbergen - Twello | 67.9 | 66.0 | -1.9 |
| 58890 | 199655.95 | 467561.92 | A1 knp Beekbergen - Twello | 68.3 | 66.5 | -1.8 |
| 58891 | 199738.75 | 467618.07 | A1 knp Beekbergen - Twello | 68.2 | 66.5 | -1.7 |
| 58892 | 199825.87 | 467667.18 | A1 knp Beekbergen - Twello | 67.6 | 66.2 | -1.4 |
| 58893 | 199915.24 | 467711.47 | A1 knp Beekbergen - Twello | 65.3 | 63.8 | -1.5 |
| 58894 | 200014.52 | 467710.91 | A1 knp Beekbergen - Twello | 64.0 | 62.9 | -1.1 |
| 58895 | 200113.64 | 467719.32 | A1 knp Beekbergen - Twello | 64.2 | 63.2 | -1.0 |
| 58896 | 200204.16 | 467760.56 | A1 knp Beekbergen - Twello | 63.7 | 62.6 | -1.1 |
| 58897 | 200273.55 | 467831.49 | A1 knp Beekbergen - Twello | 64.1 | 63.1 | -1.0 |
| 58898 | 200305.13 | 467925.90 | A1 knp Beekbergen - Twello | 66.1 | 65.2 | -0.9 |
| 58899 | 200347.83 | 468002.54 | A1 knp Beekbergen - Twello | 68.7 | 67.7 | -1.0 |
| 58900 | 200438.68 | 468044.42 | A1 knp Beekbergen - Twello | 68.3 | 67.3 | -1.0 |
| 58901 | 200531.17 | 468082.07 | A1 knp Beekbergen - Twello | 68.8 | 67.9 | -0.9 |
| 58902 | 200624.61 | 468117.79 | A1 knp Beekbergen - Twello | 68.9 | 68.0 | -0.9 |
| 58903 | 200718.35 | 468152.73 | A1 knp Beekbergen - Twello | 68.7 | 67.8 | -0.9 |
| 58904 | 200812.06 | 468187.77 | A1 knp Beekbergen - Twello | 68.7 | 67.9 | -0.8 |

Overzicht wegvakken bij verkeersbesluit II: continueren maximumsnelheid van 120 km/u

| Referentiepunt | | | locatie wegvak | Geluidsproductie- plafond in dB | Geluidsproductie in 2012 | |
|----------------|-----------|-----------|---------------------------------|------------------------------------|--------------------------|------------------|
| ID | X | Y | | | waarde | verschil tov GPP |
| 58905 | 200905.71 | 468222.94 | A1 knp Beekbergen - Twello | 68.6 | 67.8 | -0.8 |
| 58906 | 200999.41 | 468257.87 | A1 knp Beekbergen - Twello | 68.6 | 67.9 | -0.7 |
| 58907 | 201093.12 | 468292.89 | A1 knp Beekbergen - Twello | 68.6 | 67.9 | -0.7 |
| 58908 | 201186.82 | 468327.92 | A1 knp Beekbergen - Twello | 68.4 | 67.8 | -0.6 |
| 58909 | 201280.56 | 468362.88 | A1 knp Beekbergen - Twello | 68.2 | 67.5 | -0.7 |
| 58910 | 201374.25 | 468397.95 | A1 knp Beekbergen - Twello | 68.2 | 67.5 | -0.7 |
| 58911 | 201467.87 | 468433.20 | A1 knp Beekbergen - Twello | 68.3 | 67.7 | -0.6 |
| 58912 | 201561.63 | 468468.04 | A1 knp Beekbergen - Twello | 68.3 | 67.6 | -0.7 |
| 58913 | 201655.23 | 468503.37 | A1 knp Beekbergen - Twello | 66.9 | 66.2 | -0.7 |
| 58914 | 201749.35 | 468537.20 | A1 knp Beekbergen - Twello | 67.2 | 66.5 | -0.7 |
| 58915 | 201842.68 | 468573.24 | A1 knp Beekbergen - Twello | 68.1 | 67.4 | -0.7 |
| 58916 | 201936.32 | 468608.42 | A1 knp Beekbergen - Twello | 66.5 | 65.9 | -0.6 |
| 58917 | 202030.06 | 468643.36 | A1 knp Beekbergen - Twello | 63.7 | 63.1 | -0.6 |
| 58918 | 202123.72 | 468678.52 | A1 knp Beekbergen - Twello | 63.8 | 63.2 | -0.6 |
| 58919 | 202217.46 | 468713.46 | A1 knp Beekbergen - Twello | 63.8 | 63.2 | -0.6 |
| 58920 | 202311.08 | 468748.72 | A1 knp Beekbergen - Twello | 64.5 | 64.0 | -0.5 |
| 58921 | 202404.78 | 468783.77 | A1 knp Beekbergen - Twello | 68.5 | 68.0 | -0.5 |
| 58922 | 202498.58 | 468818.54 | A1 knp Beekbergen - Twello | 67.7 | 67.2 | -0.5 |
| 58923 | 202592.24 | 468853.70 | A1 knp Beekbergen - Twello | 67.8 | 67.3 | -0.5 |
| 58924 | 202685.81 | 468889.10 | A1 knp Beekbergen - Twello | 67.7 | 67.1 | -0.6 |
| 58925 | 202779.82 | 468923.19 | A1 knp Beekbergen - Twello | 67.1 | 66.4 | -0.7 |
| 58926 | 202873.25 | 468958.94 | A1 knp Beekbergen - Twello | 68.1 | 67.4 | -0.7 |
| 58927 | 202966.88 | 468994.17 | A1 knp Beekbergen - Twello | 68.4 | 67.8 | -0.6 |
| 58928 | 203060.37 | 469029.78 | A1 knp Beekbergen - Twello | 68.3 | 67.7 | -0.6 |
| 58929 | 203153.46 | 469066.41 | A1 knp Beekbergen - Twello | 67.9 | 67.1 | -0.8 |
| 58930 | 203246.00 | 469104.40 | A1 knp Beekbergen - Twello | 67.5 | 66.7 | -0.8 |
| 58931 | 203337.86 | 469144.02 | A1 knp Beekbergen - Twello | 67.4 | 66.7 | -0.7 |
| 58932 | 203428.65 | 469186.03 | A1 knp Beekbergen - Twello | 66.6 | 65.9 | -0.7 |
| 58933 | 203518.17 | 469230.69 | A1 knp Beekbergen - Twello | 68.2 | 67.5 | -0.7 |
| 58934 | 203606.44 | 469277.75 | A1 knp Beekbergen - Twello | 68.3 | 67.8 | -0.5 |
| 58935 | 203693.21 | 469327.54 | A1 knp Beekbergen - Twello | 68.4 | 67.8 | -0.6 |
| 58936 | 203778.75 | 469379.41 | A1 knp Beekbergen - Twello | 68.1 | 67.4 | -0.7 |
| 58937 | 203863.02 | 469433.32 | A1 knp Beekbergen - Twello | 68.3 | 67.7 | -0.6 |
| 58938 | 203946.25 | 469488.80 | A1 knp Beekbergen - Twello | 68.5 | 67.8 | -0.7 |
| 58939 | 204028.78 | 469545.34 | A1 knp Beekbergen - Twello | 68.6 | 67.8 | -0.8 |
| 58940 | 204110.63 | 469602.87 | A1 knp Beekbergen - Twello | 68.6 | 67.9 | -0.7 |
| 58941 | 204192.33 | 469660.61 | A1 knp Beekbergen - Twello | 68.7 | 68.1 | -0.6 |
| 58942 | 204275.11 | 469716.76 | A1 knp Beekbergen - Twello | 68.0 | 67.2 | -0.8 |
| 58943 | 204358.73 | 469771.62 | A1 knp Beekbergen - Twello | 65.3 | 64.7 | -0.6 |
| 58944 | 204445.91 | 469820.65 | A1 knp Beekbergen - Twello | 60.3 | 59.5 | -0.8 |
| 58945 | 204536.35 | 469863.37 | A1 knp Beekbergen - Twello | 59.4 | 58.8 | -0.6 |
| 58946 | 204629.53 | 469899.73 | A1 knp Beekbergen - Twello | 59.2 | 58.7 | -0.5 |
| 58947 | 204724.96 | 469929.66 | A1 Twello - Deventer | 59.1 | 58.4 | -0.7 |
| 58948 | 204821.52 | 469955.73 | A1 Twello - Deventer | 59.5 | 58.9 | -0.6 |
| 58949 | 204918.84 | 469978.14 | A1 Twello - Deventer | 59.8 | 59.5 | -0.3 |
| 58950 | 205017.14 | 469995.67 | A1 Twello - Deventer | 64.7 | 64.5 | -0.2 |
| 58951 | 205115.53 | 470013.61 | A1 Twello - Deventer | 67.0 | 66.7 | -0.3 |
| 58952 | 205215.09 | 470023.09 | A1 Twello - Deventer | 65.9 | 65.7 | -0.2 |
| 58953 | 205315.06 | 470025.80 | A1 Twello - Deventer | 64.5 | 64.2 | -0.3 |
| 58954 | 205415.09 | 470027.09 | A1 Twello - Deventer | 63.0 | 62.6 | -0.4 |
| 58955 | 205492.60 | 470082.91 | A1 Twello - Deventer | 64.3 | 63.7 | -0.6 |
| 58956 | 205588.02 | 470110.16 | A1 Twello - Deventer | 63.5 | 62.7 | -0.8 |
| 58957 | 205665.67 | 470172.05 | A1 Twello - Deventer | 64.1 | 63.3 | -0.8 |
| 58958 | 205726.82 | 470251.18 | A1 Twello - Deventer | 65.9 | 64.9 | -1.0 |
| 58959 | 205802.28 | 470316.53 | A1 Twello - Deventer | 66.0 | 64.7 | -1.3 |
| 58960 | 205883.92 | 470374.35 | A1 Twello - Deventer | 67.5 | 66.5 | -1.0 |
| 58961 | 205963.72 | 470434.36 | A1 Twello - Deventer | 68.8 | 67.6 | -1.2 |
| 58962 | 206046.34 | 470490.76 | A1 Twello - Deventer | 68.8 | 67.7 | -1.1 |
| 58963 | 206129.33 | 470546.64 | A1 Twello - Deventer | 68.7 | 67.5 | -1.2 |
| 58964 | 206212.13 | 470602.77 | A1 Twello - Deventer | 68.8 | 67.7 | -1.1 |
| 58965 | 206295.18 | 470658.56 | A1 Twello - Deventer | 68.9 | 67.8 | -1.1 |
| 58966 | 206378.08 | 470714.55 | A1 Twello - Deventer | 68.8 | 67.8 | -1.0 |
| 58967 | 206461.04 | 470770.45 | A1 Twello - Deventer | 68.5 | 67.7 | -0.8 |
| 58968 | 206544.04 | 470826.30 | A1 Twello - Deventer | 68.2 | 67.6 | -0.6 |
| 58969 | 206627.11 | 470882.06 | A1 Twello - Deventer | 68.2 | 67.6 | -0.6 |
| 58970 | 206709.96 | 470938.12 | A1 Twello - Deventer | 68.2 | 67.6 | -0.6 |
| 58971 | 206792.98 | 470993.95 | A1 Twello - Deventer | 68.8 | 67.9 | -0.9 |
| 58972 | 206875.96 | 471049.72 | A1 Twello - Deventer | 68.7 | 67.9 | -0.8 |
| 58973 | 206958.86 | 471105.72 | A1 Twello - Deventer | 67.7 | 67.0 | -0.7 |
| 58974 | 207042.16 | 471161.11 | A1 Twello - Deventer | 66.5 | 65.7 | -0.8 |
| 58975 | 207126.51 | 471214.91 | A1 Twello - Deventer | 63.2 | 61.2 | -2.0 |
| 59674 | 158326.25 | 464749.08 | A1 knp Hoevelaken - Voorthuizen | 59.7 | 58.6 | -1.1 |
| 59801 | 209899.33 | 520597.09 | A28 Nieuwleusen - knp Lankhorst | 65.7 | 64.9 | -0.8 |
| 59802 | 209858.38 | 520506.20 | A28 Nieuwleusen - knp Lankhorst | 66.1 | 64.8 | -1.3 |
| 59803 | 209781.27 | 520481.12 | A28 Nieuwleusen - knp Lankhorst | 65.6 | 64.0 | -1.6 |
| 59803 | 210605.25 | 523180.92 | A32 Meppel Zuid - Meppel Noord | 57.2 | 56.7 | -0.5 |
| 59814 | 209714.61 | 520269.00 | A28 Nieuwleusen - knp Lankhorst | 63.2 | 62.3 | -0.9 |
| 59815 | 209740.31 | 520172.23 | A28 Nieuwleusen - knp Lankhorst | 64.8 | 63.7 | -1.1 |

Overzicht wegvakken bij verkeersbesluit II: continueren maximumsnelheid van 120 km/u

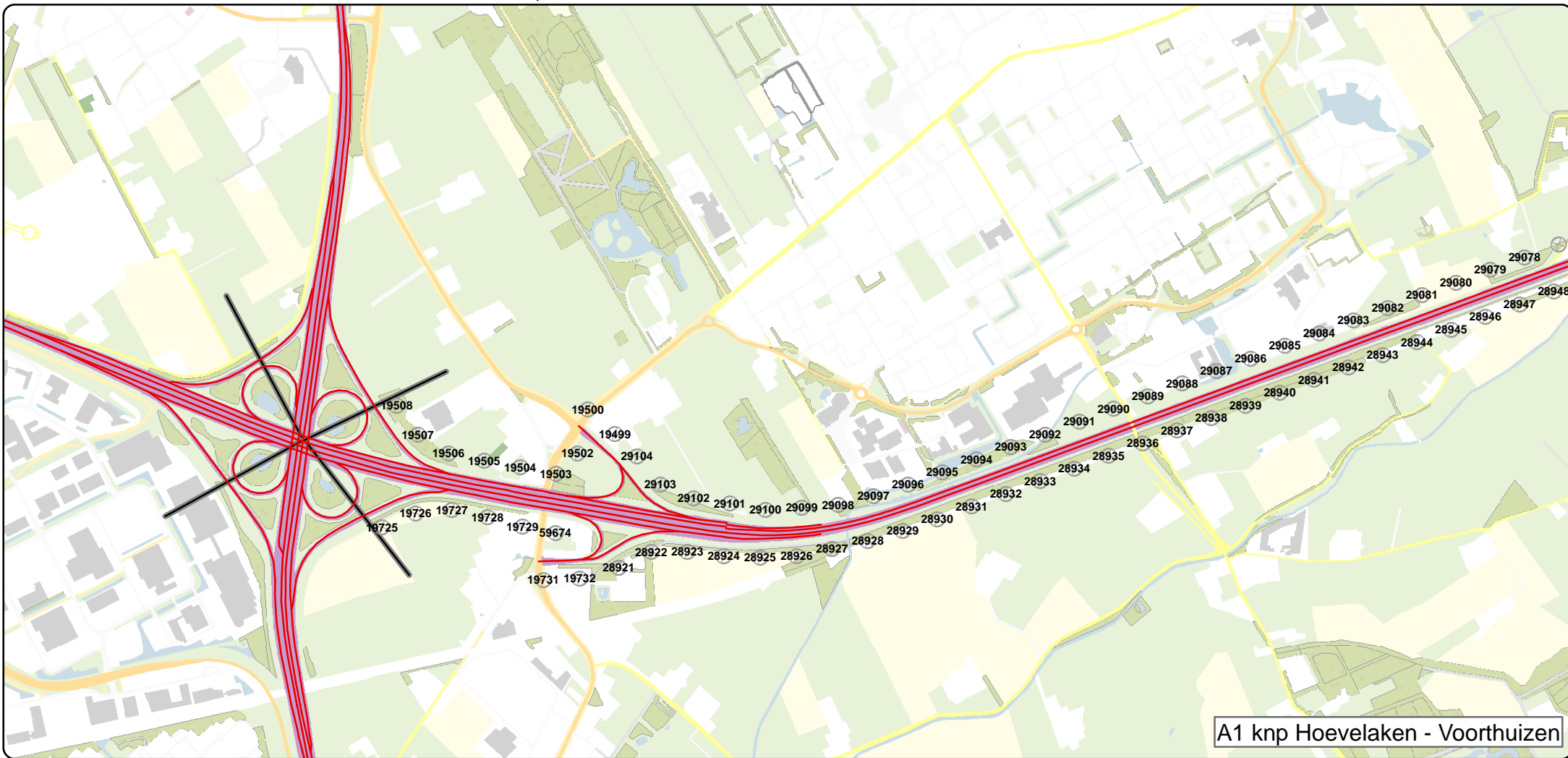
| Referentiepunt | | | locatie wegvak | Geluidsproductie- plafond in dB | Geluidsproductie in 2012 | |
|----------------|-----------|-----------|---------------------------------|------------------------------------|--------------------------|------------------|
| ID | X | Y | | | waarde | verschil tov GPP |
| 59816 | 209755.04 | 520073.24 | A28 Nieuwleusen - knp Lankhorst | 65.5 | 64.3 | -1.2 |
| 59817 | 209759.50 | 519973.18 | A28 Nieuwleusen - knp Lankhorst | 65.3 | 64.1 | -1.2 |
| 59818 | 209763.72 | 519873.09 | A28 Nieuwleusen - knp Lankhorst | 67.2 | 66.0 | -1.2 |
| 59819 | 209769.81 | 519773.08 | A28 Nieuwleusen - knp Lankhorst | 68.6 | 67.6 | -1.0 |
| 59820 | 209774.39 | 519673.05 | A28 Nieuwleusen - knp Lankhorst | 68.4 | 67.9 | -0.5 |
| 59821 | 209785.83 | 519573.52 | A28 Nieuwleusen - knp Lankhorst | 67.4 | 67.6 | 0.2 |
| 59822 | 209800.29 | 519474.38 | A28 Nieuwleusen - knp Lankhorst | 66.9 | 67.8 | 0.9 |
| 59823 | 209817.03 | 519375.60 | A28 Nieuwleusen - knp Lankhorst | 67.3 | 68.1 | 0.8 |
| 59824 | 209834.66 | 519276.99 | A28 Nieuwleusen - knp Lankhorst | 67.2 | 67.4 | 0.2 |
| 59825 | 209851.25 | 519178.18 | A28 Nieuwleusen - knp Lankhorst | 67.3 | 67.1 | -0.2 |
| 59826 | 209867.15 | 519079.25 | A28 Nieuwleusen - knp Lankhorst | 67.2 | 66.6 | -0.6 |
| 59827 | 209883.43 | 518980.38 | A28 Nieuwleusen - knp Lankhorst | 65.1 | 64.4 | -0.7 |
| 59828 | 209899.22 | 518881.44 | A28 Nieuwleusen - knp Lankhorst | 61.7 | 61.1 | -0.6 |
| 59829 | 209915.60 | 518782.59 | A28 Nieuwleusen - knp Lankhorst | 60.7 | 60.0 | -0.7 |
| 59830 | 209932.15 | 518683.77 | A28 Nieuwleusen - knp Lankhorst | 60.2 | 59.4 | -0.8 |
| 59831 | 209948.23 | 518584.87 | A28 Nieuwleusen - knp Lankhorst | 61.7 | 60.9 | -0.8 |
| 59832 | 209964.68 | 518486.03 | A28 Nieuwleusen - knp Lankhorst | 66.0 | 65.4 | -0.6 |
| 59833 | 209980.68 | 518387.12 | A28 Nieuwleusen - knp Lankhorst | 61.8 | 61.2 | -0.6 |
| 59834 | 209996.77 | 518288.23 | A28 Nieuwleusen - knp Lankhorst | 59.0 | 58.3 | -0.7 |
| 59835 | 210013.24 | 518189.40 | A28 Nieuwleusen - knp Lankhorst | 59.5 | 58.7 | -0.8 |
| 59836 | 210029.59 | 518090.54 | A28 Nieuwleusen - knp Lankhorst | 59.9 | 59.3 | -0.6 |
| 59837 | 210038.72 | 517990.95 | A28 Nieuwleusen - knp Lankhorst | 58.9 | 58.2 | -0.7 |
| 59838 | 210024.47 | 517895.89 | A28 Nieuwleusen - knp Lankhorst | 56.1 | 55.4 | -0.7 |
| 59839 | 210060.13 | 517814.53 | A28 Nieuwleusen - knp Lankhorst | 57.4 | 56.5 | -0.9 |
| 59840 | 210079.52 | 517717.66 | A28 Nieuwleusen - knp Lankhorst | 56.5 | 55.8 | -0.7 |
| 59842 | 210077.73 | 517535.71 | A28 Nieuwleusen - knp Lankhorst | 56.7 | 56.1 | -0.6 |
| 59843 | 210101.52 | 517438.67 | A28 Nieuwleusen - knp Lankhorst | 59.0 | 58.6 | -0.4 |
| 59844 | 210122.81 | 517340.79 | A28 Nieuwleusen - knp Lankhorst | 63.8 | 63.4 | -0.4 |
| 59845 | 210147.66 | 517243.73 | A28 Nieuwleusen - knp Lankhorst | 65.7 | 65.2 | -0.5 |
| 59846 | 210171.86 | 517146.51 | A28 Nieuwleusen - knp Lankhorst | 65.5 | 65.0 | -0.5 |
| 59847 | 210194.14 | 517049.12 | A28 Nieuwleusen - knp Lankhorst | 65.9 | 65.3 | -0.6 |
| 59848 | 210210.48 | 516950.26 | A28 Nieuwleusen - knp Lankhorst | 66.0 | 65.1 | -0.9 |
| 59849 | 210226.80 | 516851.40 | A28 Nieuwleusen - knp Lankhorst | 66.8 | 65.6 | -1.2 |
| 59850 | 210243.14 | 516752.55 | A28 Nieuwleusen - knp Lankhorst | 67.7 | 66.7 | -1.0 |
| 59851 | 210259.37 | 516653.68 | A28 Nieuwleusen - knp Lankhorst | 67.6 | 66.8 | -0.8 |
| 59852 | 210275.57 | 516554.80 | A28 Nieuwleusen - knp Lankhorst | 67.2 | 66.6 | -0.6 |
| 59853 | 210291.77 | 516455.92 | A28 Nieuwleusen - knp Lankhorst | 67.5 | 66.7 | -0.8 |
| 59854 | 210307.97 | 516357.04 | A28 Nieuwleusen - knp Lankhorst | 67.7 | 66.9 | -0.8 |
| 59855 | 210324.16 | 516258.16 | A28 Nieuwleusen - knp Lankhorst | 67.9 | 67.1 | -0.8 |
| 59856 | 210340.38 | 516159.28 | A28 Nieuwleusen - knp Lankhorst | 67.8 | 67.2 | -0.6 |
| 59857 | 210356.59 | 516060.40 | A28 Nieuwleusen - knp Lankhorst | 67.8 | 67.1 | -0.7 |
| 59858 | 210372.82 | 515961.53 | A28 Nieuwleusen - knp Lankhorst | 67.8 | 67.1 | -0.7 |
| 59859 | 210389.04 | 515862.65 | A28 Nieuwleusen - knp Lankhorst | 67.9 | 67.0 | -0.9 |
| 59860 | 210405.23 | 515763.77 | A28 Nieuwleusen - knp Lankhorst | 68.0 | 67.1 | -0.9 |
| 59861 | 210421.43 | 515664.89 | A28 Nieuwleusen - knp Lankhorst | 68.0 | 67.1 | -0.9 |
| 59862 | 210437.60 | 515566.01 | A28 Nieuwleusen - knp Lankhorst | 67.9 | 67.2 | -0.7 |
| 59863 | 210453.77 | 515467.13 | A28 Nieuwleusen - knp Lankhorst | 67.9 | 67.4 | -0.5 |
| 59864 | 210468.73 | 515368.06 | A28 Nieuwleusen - knp Lankhorst | 67.9 | 67.5 | -0.4 |
| 59865 | 210479.40 | 515268.45 | A28 Nieuwleusen - knp Lankhorst | 67.2 | 67.0 | -0.2 |
| 59866 | 210485.23 | 515168.44 | A28 Nieuwleusen - knp Lankhorst | 66.7 | 66.5 | -0.2 |
| 59867 | 210486.45 | 515068.26 | A28 Nieuwleusen - knp Lankhorst | 67.7 | 67.7 | 0.0 |
| 59868 | 210486.64 | 514968.06 | A28 Nieuwleusen - knp Lankhorst | 67.8 | 67.9 | 0.1 |
| 59869 | 210486.56 | 514867.86 | A28 Nieuwleusen - knp Lankhorst | 67.8 | 67.8 | 0.0 |
| 59870 | 210486.48 | 514767.67 | A28 Nieuwleusen - knp Lankhorst | 67.8 | 68.0 | 0.2 |
| 59871 | 210486.40 | 514667.47 | A28 Nieuwleusen - knp Lankhorst | 67.8 | 68.0 | 0.2 |
| 59872 | 210486.37 | 514567.27 | A28 Nieuwleusen - knp Lankhorst | 67.7 | 67.9 | 0.2 |
| 59873 | 210486.32 | 514467.07 | A28 Nieuwleusen - knp Lankhorst | 67.7 | 68.0 | 0.3 |
| 59874 | 210486.28 | 514366.88 | A28 Nieuwleusen - knp Lankhorst | 67.8 | 68.0 | 0.2 |
| 59875 | 210486.21 | 514266.68 | A28 Nieuwleusen - knp Lankhorst | 67.8 | 68.1 | 0.3 |
| 59876 | 210486.14 | 514166.48 | A28 Nieuwleusen - knp Lankhorst | 67.8 | 68.1 | 0.3 |
| 59877 | 210486.09 | 514066.28 | A28 Nieuwleusen - knp Lankhorst | 67.8 | 68.0 | 0.2 |
| 59878 | 210485.90 | 513966.09 | A28 Nieuwleusen - knp Lankhorst | 67.8 | 68.0 | 0.2 |
| 59879 | 210483.38 | 513865.94 | A28 Nieuwleusen - knp Lankhorst | 67.8 | 68.2 | 0.4 |
| 59880 | 210475.70 | 513766.06 | A28 Nieuwleusen - knp Lankhorst | 67.7 | 68.1 | 0.4 |
| 59881 | 210463.13 | 513666.67 | A28 Nieuwleusen - knp Lankhorst | 67.8 | 68.1 | 0.3 |
| 59882 | 210444.81 | 513568.17 | A28 Nieuwleusen - knp Lankhorst | 67.3 | 67.6 | 0.3 |
| 59883 | 210421.37 | 513470.77 | A28 Nieuwleusen - knp Lankhorst | 67.7 | 67.9 | 0.2 |
| 59884 | 210392.33 | 513374.88 | A28 Nieuwleusen - knp Lankhorst | 67.9 | 68.1 | 0.2 |
| 59885 | 210359.95 | 513280.06 | A28 Nieuwleusen - knp Lankhorst | 67.9 | 68.2 | 0.3 |
| 59886 | 210327.02 | 513185.43 | A28 Nieuwleusen - knp Lankhorst | 67.9 | 68.1 | 0.2 |
| 59887 | 210294.02 | 513090.82 | A28 Nieuwleusen - knp Lankhorst | 67.7 | 67.9 | 0.2 |
| 59888 | 210260.94 | 512996.24 | A28 Nieuwleusen - knp Lankhorst | 67.9 | 68.0 | 0.1 |
| 59889 | 210227.83 | 512901.67 | A28 Nieuwleusen - knp Lankhorst | 67.9 | 68.0 | 0.1 |
| 59890 | 210194.77 | 512807.09 | A28 Nieuwleusen - knp Lankhorst | 68.0 | 67.9 | -0.1 |
| 59891 | 210161.71 | 512712.50 | A28 Nieuwleusen - knp Lankhorst | 68.0 | 67.7 | -0.3 |
| 59892 | 210128.66 | 512617.91 | A28 Nieuwleusen - knp Lankhorst | 67.4 | 67.2 | -0.2 |
| 59893 | 210095.67 | 512523.30 | A28 Nieuwleusen - knp Lankhorst | 67.5 | 67.6 | 0.1 |
| 59894 | 210062.47 | 512428.76 | A28 Nieuwleusen - knp Lankhorst | 68.1 | 68.0 | -0.1 |

Overzicht wegvakken bij verkeersbesluit II: continueren maximumsnelheid van 120 km/u

| Referentiepunt | | | locatie wegvak | Geluidsproductie- plafond in dB | Geluidsproductie in 2012 | |
|----------------|-----------|-----------|---------------------------------|------------------------------------|--------------------------|------------------|
| ID | X | Y | | | waarde | verschil tov GPP |
| 59895 | 210029.38 | 512334.19 | A28 Nieuwleusen - knp Lankhorst | 68.2 | 68.2 | 0.0 |
| 59896 | 209996.30 | 512239.61 | A28 Nieuwleusen - knp Lankhorst | 68.3 | 68.3 | 0.0 |
| 59897 | 209963.28 | 512145.01 | A28 Nieuwleusen - knp Lankhorst | 68.2 | 68.3 | 0.1 |
| 59898 | 209930.27 | 512050.41 | A28 Nieuwleusen - knp Lankhorst | 68.3 | 68.4 | 0.1 |
| 59899 | 209895.54 | 511956.59 | A28 Nieuwleusen - knp Lankhorst | 68.1 | 68.1 | 0.0 |
| 59900 | 209858.75 | 511863.42 | A28 Nieuwleusen - knp Lankhorst | 67.7 | 67.4 | -0.3 |
| 59901 | 209820.00 | 511771.04 | A28 Nieuwleusen - knp Lankhorst | 67.2 | 66.9 | -0.3 |
| 60066 | 209941.43 | 511704.30 | A28 Nieuwleusen - knp Lankhorst | 68.3 | 68.1 | -0.2 |
| 60067 | 209974.79 | 511798.78 | A28 Nieuwleusen - knp Lankhorst | 68.3 | 68.0 | -0.3 |
| 60068 | 210007.98 | 511893.32 | A28 Nieuwleusen - knp Lankhorst | 68.2 | 67.8 | -0.4 |
| 60069 | 210041.11 | 511987.88 | A28 Nieuwleusen - knp Lankhorst | 68.1 | 67.7 | -0.4 |
| 60070 | 210074.15 | 512082.47 | A28 Nieuwleusen - knp Lankhorst | 68.2 | 67.9 | -0.3 |
| 60071 | 210107.18 | 512177.07 | A28 Nieuwleusen - knp Lankhorst | 68.2 | 67.9 | -0.3 |
| 60072 | 210140.21 | 512271.67 | A28 Nieuwleusen - knp Lankhorst | 68.2 | 67.8 | -0.4 |
| 60073 | 210173.24 | 512366.26 | A28 Nieuwleusen - knp Lankhorst | 68.2 | 67.8 | -0.4 |
| 60074 | 210206.26 | 512460.86 | A28 Nieuwleusen - knp Lankhorst | 67.6 | 67.4 | -0.2 |
| 60075 | 210239.30 | 512555.46 | A28 Nieuwleusen - knp Lankhorst | 67.2 | 67.0 | -0.2 |
| 60076 | 210272.37 | 512650.04 | A28 Nieuwleusen - knp Lankhorst | 67.8 | 67.3 | -0.5 |
| 60077 | 210305.43 | 512744.62 | A28 Nieuwleusen - knp Lankhorst | 68.0 | 67.6 | -0.4 |
| 60078 | 210338.52 | 512839.20 | A28 Nieuwleusen - knp Lankhorst | 68.1 | 67.6 | -0.5 |
| 60079 | 210371.58 | 512933.79 | A28 Nieuwleusen - knp Lankhorst | 68.0 | 67.6 | -0.4 |
| 60080 | 210404.59 | 513028.39 | A28 Nieuwleusen - knp Lankhorst | 68.0 | 67.7 | -0.3 |
| 60081 | 210437.61 | 513122.99 | A28 Nieuwleusen - knp Lankhorst | 68.1 | 67.8 | -0.3 |
| 60082 | 210470.63 | 513217.59 | A28 Nieuwleusen - knp Lankhorst | 68.1 | 67.8 | -0.3 |
| 60083 | 210502.85 | 513312.47 | A28 Nieuwleusen - knp Lankhorst | 68.0 | 67.8 | -0.2 |
| 60084 | 210533.42 | 513407.87 | A28 Nieuwleusen - knp Lankhorst | 68.0 | 67.8 | -0.2 |
| 60085 | 210558.52 | 513504.86 | A28 Nieuwleusen - knp Lankhorst | 67.7 | 67.6 | -0.1 |
| 60086 | 210579.12 | 513602.90 | A28 Nieuwleusen - knp Lankhorst | 67.8 | 67.7 | -0.1 |
| 60087 | 210594.26 | 513701.93 | A28 Nieuwleusen - knp Lankhorst | 68.0 | 67.8 | -0.2 |
| 60088 | 210604.58 | 513801.58 | A28 Nieuwleusen - knp Lankhorst | 68.0 | 67.8 | -0.2 |
| 60089 | 210609.85 | 513901.62 | A28 Nieuwleusen - knp Lankhorst | 68.0 | 67.9 | -0.1 |
| 60090 | 210611.10 | 514001.81 | A28 Nieuwleusen - knp Lankhorst | 68.2 | 68.1 | -0.1 |
| 60091 | 210611.19 | 514102.01 | A28 Nieuwleusen - knp Lankhorst | 67.9 | 67.8 | -0.1 |
| 60092 | 210611.22 | 514202.20 | A28 Nieuwleusen - knp Lankhorst | 68.0 | 67.9 | -0.1 |
| 60093 | 210611.25 | 514302.40 | A28 Nieuwleusen - knp Lankhorst | 67.8 | 67.8 | 0.0 |
| 60094 | 210611.29 | 514402.60 | A28 Nieuwleusen - knp Lankhorst | 68.0 | 67.9 | -0.1 |
| 60095 | 210611.33 | 514502.80 | A28 Nieuwleusen - knp Lankhorst | 68.0 | 67.9 | -0.1 |
| 60096 | 210611.38 | 514602.99 | A28 Nieuwleusen - knp Lankhorst | 68.0 | 67.8 | -0.2 |
| 60097 | 210611.41 | 514703.19 | A28 Nieuwleusen - knp Lankhorst | 68.1 | 68.0 | -0.1 |
| 60098 | 210611.44 | 514803.39 | A28 Nieuwleusen - knp Lankhorst | 68.0 | 67.9 | -0.1 |
| 60099 | 210611.48 | 514903.59 | A28 Nieuwleusen - knp Lankhorst | 68.1 | 67.9 | -0.2 |
| 60100 | 210611.50 | 515003.78 | A28 Nieuwleusen - knp Lankhorst | 68.1 | 68.0 | -0.1 |
| 60101 | 210611.47 | 515103.98 | A28 Nieuwleusen - knp Lankhorst | 67.9 | 67.7 | -0.2 |
| 60102 | 210608.95 | 515204.14 | A28 Nieuwleusen - knp Lankhorst | 68.6 | 68.2 | -0.4 |
| 60103 | 210601.93 | 515304.08 | A28 Nieuwleusen - knp Lankhorst | 67.9 | 67.4 | -0.5 |
| 60104 | 210590.09 | 515403.57 | A28 Nieuwleusen - knp Lankhorst | 68.2 | 67.3 | -0.9 |
| 60105 | 210574.80 | 515502.59 | A28 Nieuwleusen - knp Lankhorst | 68.2 | 67.4 | -0.8 |
| 60106 | 210558.68 | 515601.48 | A28 Nieuwleusen - knp Lankhorst | 68.2 | 67.2 | -1.0 |
| 60107 | 210542.48 | 515700.36 | A28 Nieuwleusen - knp Lankhorst | 68.3 | 67.3 | -1.0 |
| 60108 | 210526.29 | 515799.24 | A28 Nieuwleusen - knp Lankhorst | 68.3 | 67.3 | -1.0 |
| 60109 | 210510.09 | 515898.12 | A28 Nieuwleusen - knp Lankhorst | 68.2 | 67.3 | -0.9 |
| 60110 | 210493.87 | 515996.99 | A28 Nieuwleusen - knp Lankhorst | 68.1 | 67.2 | -0.9 |
| 60111 | 210477.64 | 516095.87 | A28 Nieuwleusen - knp Lankhorst | 68.0 | 67.1 | -0.9 |
| 60112 | 210461.42 | 516194.74 | A28 Nieuwleusen - knp Lankhorst | 67.9 | 67.0 | -0.9 |
| 60113 | 210445.22 | 516293.62 | A28 Nieuwleusen - knp Lankhorst | 67.9 | 66.8 | -1.1 |
| 60114 | 210429.03 | 516392.50 | A28 Nieuwleusen - knp Lankhorst | 67.8 | 66.6 | -1.2 |
| 60115 | 210412.62 | 516491.35 | A28 Nieuwleusen - knp Lankhorst | 67.4 | 66.3 | -1.1 |
| 60116 | 210396.64 | 516590.26 | A28 Nieuwleusen - knp Lankhorst | 68.3 | 67.3 | -1.0 |
| 60117 | 210380.43 | 516689.13 | A28 Nieuwleusen - knp Lankhorst | 67.8 | 66.6 | -1.2 |
| 60118 | 210364.23 | 516788.01 | A28 Nieuwleusen - knp Lankhorst | 67.8 | 66.5 | -1.3 |
| 60119 | 210348.04 | 516886.89 | A28 Nieuwleusen - knp Lankhorst | 66.7 | 65.4 | -1.3 |
| 60120 | 210337.29 | 516986.21 | A28 Nieuwleusen - knp Lankhorst | 65.6 | 64.6 | -1.0 |
| 60121 | 210336.37 | 517084.29 | A28 Nieuwleusen - knp Lankhorst | 64.1 | 63.3 | -0.8 |
| 60122 | 210406.84 | 517155.19 | A28 Nieuwleusen - knp Lankhorst | 59.2 | 58.5 | -0.7 |
| 60124 | 210283.10 | 517253.34 | A28 Nieuwleusen - knp Lankhorst | 66.0 | 65.4 | -0.6 |
| 60125 | 210260.57 | 517350.94 | A28 Nieuwleusen - knp Lankhorst | 64.3 | 63.5 | -0.8 |
| 60126 | 210241.17 | 517449.23 | A28 Nieuwleusen - knp Lankhorst | 58.5 | 57.9 | -0.6 |
| 60127 | 210225.35 | 517548.17 | A28 Nieuwleusen - knp Lankhorst | 56.7 | 56.0 | -0.7 |
| 60128 | 210212.31 | 517647.48 | A28 Nieuwleusen - knp Lankhorst | 56.3 | 55.3 | -1.0 |
| 60129 | 210200.55 | 517746.95 | A28 Nieuwleusen - knp Lankhorst | 56.4 | 55.7 | -0.7 |
| 60130 | 210188.62 | 517846.43 | A28 Nieuwleusen - knp Lankhorst | 57.0 | 56.4 | -0.6 |
| 60131 | 210177.07 | 517945.96 | A28 Nieuwleusen - knp Lankhorst | 58.0 | 57.5 | -0.5 |
| 60132 | 210163.06 | 518045.16 | A28 Nieuwleusen - knp Lankhorst | 59.8 | 59.4 | -0.4 |
| 60134 | 210153.98 | 518228.22 | A28 Nieuwleusen - knp Lankhorst | 58.4 | 57.8 | -0.6 |
| 60135 | 210120.57 | 518322.25 | A28 Nieuwleusen - knp Lankhorst | 59.3 | 58.6 | -0.7 |
| 60136 | 210103.63 | 518420.98 | A28 Nieuwleusen - knp Lankhorst | 59.4 | 58.8 | -0.6 |
| 60137 | 210087.55 | 518519.88 | A28 Nieuwleusen - knp Lankhorst | 62.6 | 61.9 | -0.7 |
| 60138 | 210071.44 | 518618.77 | A28 Nieuwleusen - knp Lankhorst | 66.0 | 65.2 | -0.8 |

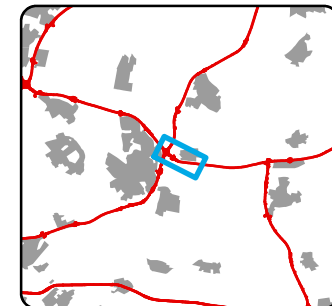

Overzicht wegvakken bij verkeersbesluit II: continueren maximumsnelheid van 120 km/u

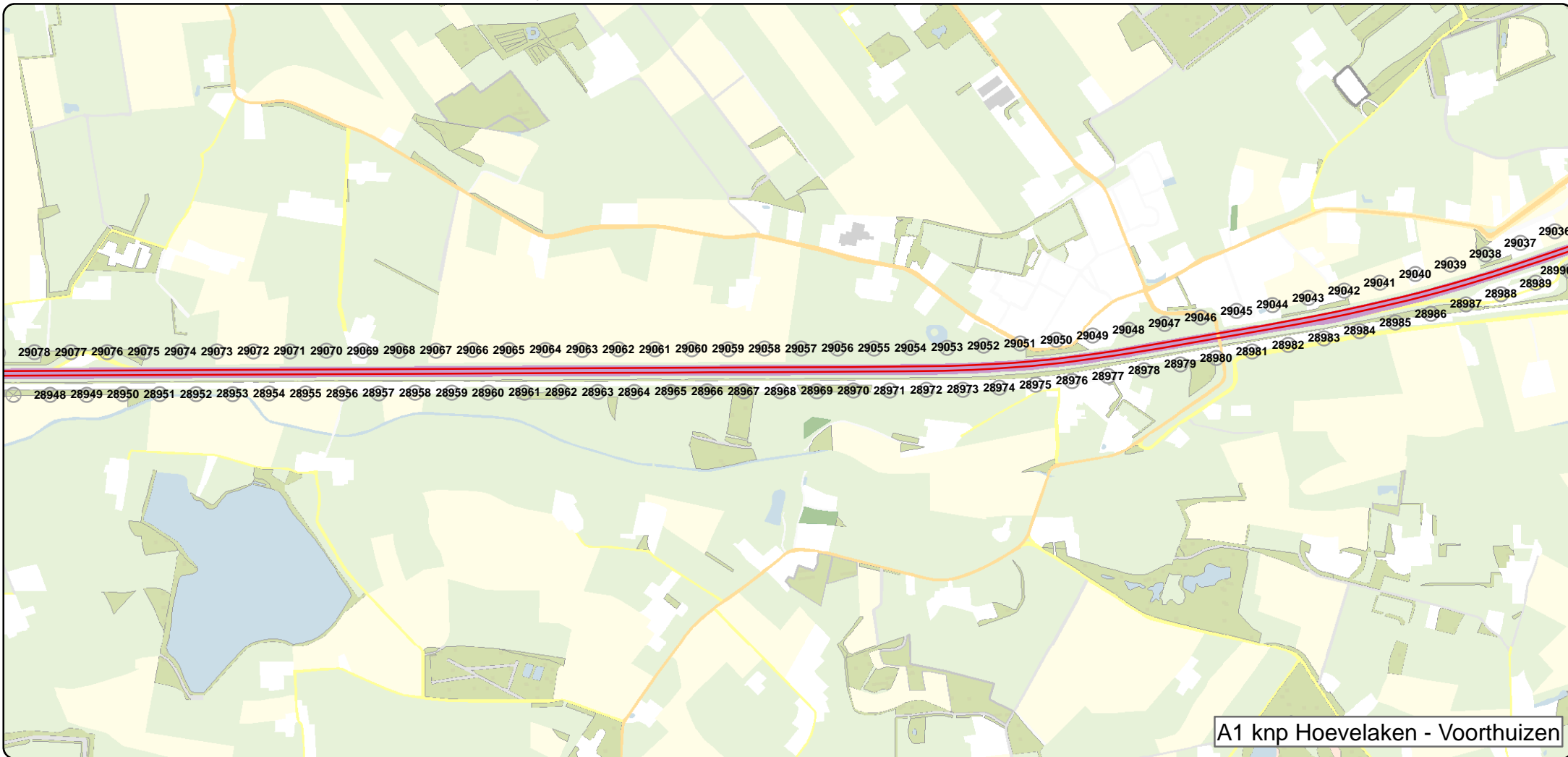
| Referentiepunt | | | locatie wegvak | Geluidsproductie- plafond in dB | Geluidsproductie in 2012 | |
|----------------|-----------|-----------|---------------------------------|------------------------------------|--------------------------|------------------|
| ID | X | Y | | | waarde | verschil tov GPP |
| 60139 | 210055.39 | 518717.68 | A28 Nieuwleusen - knp Lankhorst | 66.1 | 65.1 | -1.0 |
| 60140 | 210039.27 | 518816.57 | A28 Nieuwleusen - knp Lankhorst | 66.1 | 65.3 | -0.8 |
| 60141 | 210023.02 | 518915.44 | A28 Nieuwleusen - knp Lankhorst | 65.7 | 64.8 | -0.9 |
| 60142 | 210006.64 | 519014.28 | A28 Nieuwleusen - knp Lankhorst | 66.1 | 65.1 | -1.0 |
| 60143 | 209992.53 | 519113.47 | A28 Nieuwleusen - knp Lankhorst | 67.0 | 65.8 | -1.2 |
| 60144 | 209975.97 | 519212.29 | A28 Nieuwleusen - knp Lankhorst | 67.2 | 66.3 | -0.9 |
| 60145 | 209959.37 | 519311.10 | A28 Nieuwleusen - knp Lankhorst | 67.1 | 66.9 | -0.2 |
| 60146 | 209945.30 | 519410.27 | A28 Nieuwleusen - knp Lankhorst | 67.2 | 67.9 | 0.7 |
| 60147 | 209952.32 | 519509.71 | A28 Nieuwleusen - knp Lankhorst | 66.4 | 66.7 | 0.3 |
| 60148 | 209984.86 | 519603.99 | A28 Nieuwleusen - knp Lankhorst | 65.8 | 65.8 | 0.0 |
| 60149 | 210026.56 | 519695.05 | A28 Nieuwleusen - knp Lankhorst | 65.2 | 65.1 | -0.1 |
| 60150 | 210049.72 | 519792.20 | A28 Nieuwleusen - knp Lankhorst | 65.0 | 64.8 | -0.2 |
| 60151 | 210045.71 | 519892.13 | A28 Nieuwleusen - knp Lankhorst | 65.8 | 65.7 | -0.1 |
| 60152 | 210024.12 | 519989.90 | A28 Nieuwleusen - knp Lankhorst | 65.8 | 65.4 | -0.4 |
| 60153 | 209996.49 | 520086.15 | A28 Nieuwleusen - knp Lankhorst | 65.2 | 64.7 | -0.5 |
| 60154 | 209956.66 | 520178.07 | A28 Nieuwleusen - knp Lankhorst | 65.7 | 65.1 | -0.6 |
| 60155 | 209934.88 | 520272.84 | A28 Nieuwleusen - knp Lankhorst | 66.2 | 65.4 | -0.8 |
| 60156 | 209959.05 | 520370.05 | A28 Nieuwleusen - knp Lankhorst | 67.0 | 66.1 | -0.9 |
| 60157 | 209986.71 | 520466.35 | A28 Nieuwleusen - knp Lankhorst | 65.4 | 64.6 | -0.8 |
| 60440 | 174820.27 | 559000.99 | A7 Sneek - Sneek | 62.5 | 62.3 | -0.2 |
| 60441 | 174875.11 | 558917.03 | A7 Sneek - Sneek | 63.8 | 63.4 | -0.4 |
| 60449 | 174958.18 | 559013.70 | A7 Sneek - Sneek | 63.3 | 63.0 | -0.3 |
| 60450 | 174903.56 | 559097.80 | A7 Sneek - Sneek | 62.2 | 62.0 | -0.2 |



Legenda

- Vrijstelling
- ⊗ GPP punt
- Rijkswegen
- Onderzoeksgrens





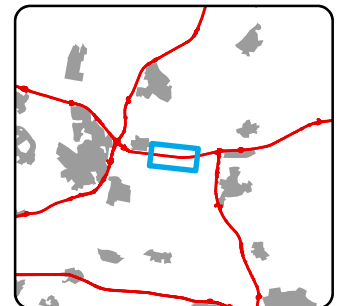
A1 knp Hoevelaken - Voorthuizen

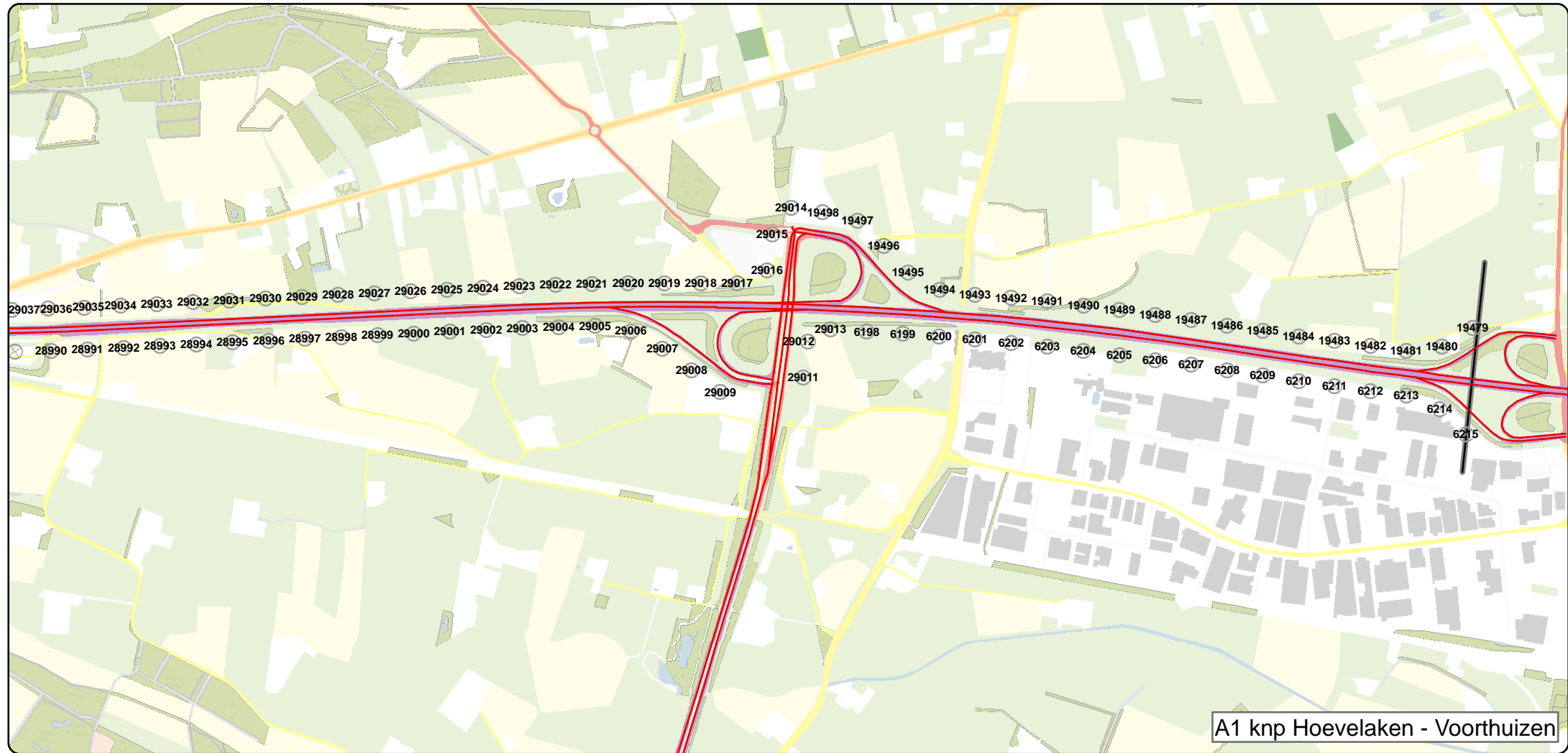
Legenda

- Vrijstelling
- ⊗ GPP punt
- Rijkswegen
- Onderzoeksgrens

1:15 000

Kilometers

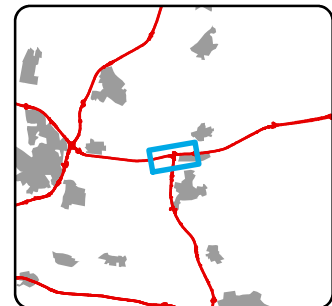



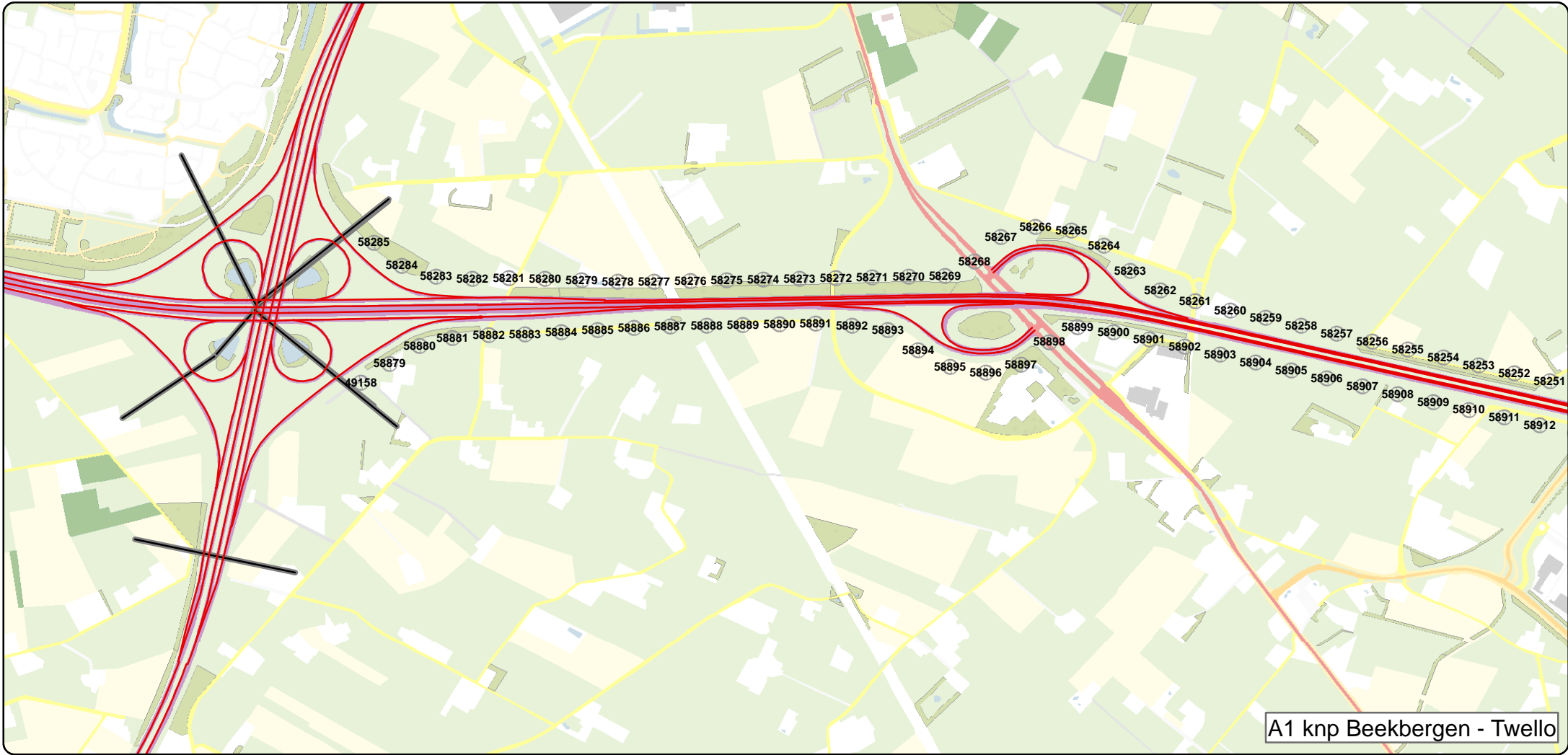


A1 knp Hoevelaken - Voorthuizen

Legenda

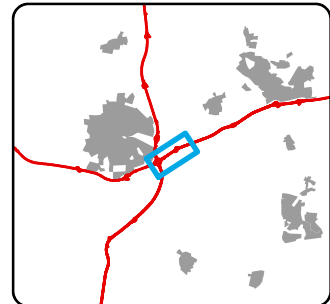
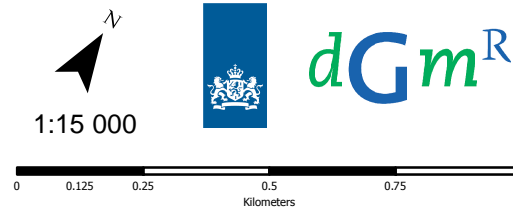
- Vrijstelling
- ⊗ GPP punt
- Rijkswegen
- Onderzoeksgrens

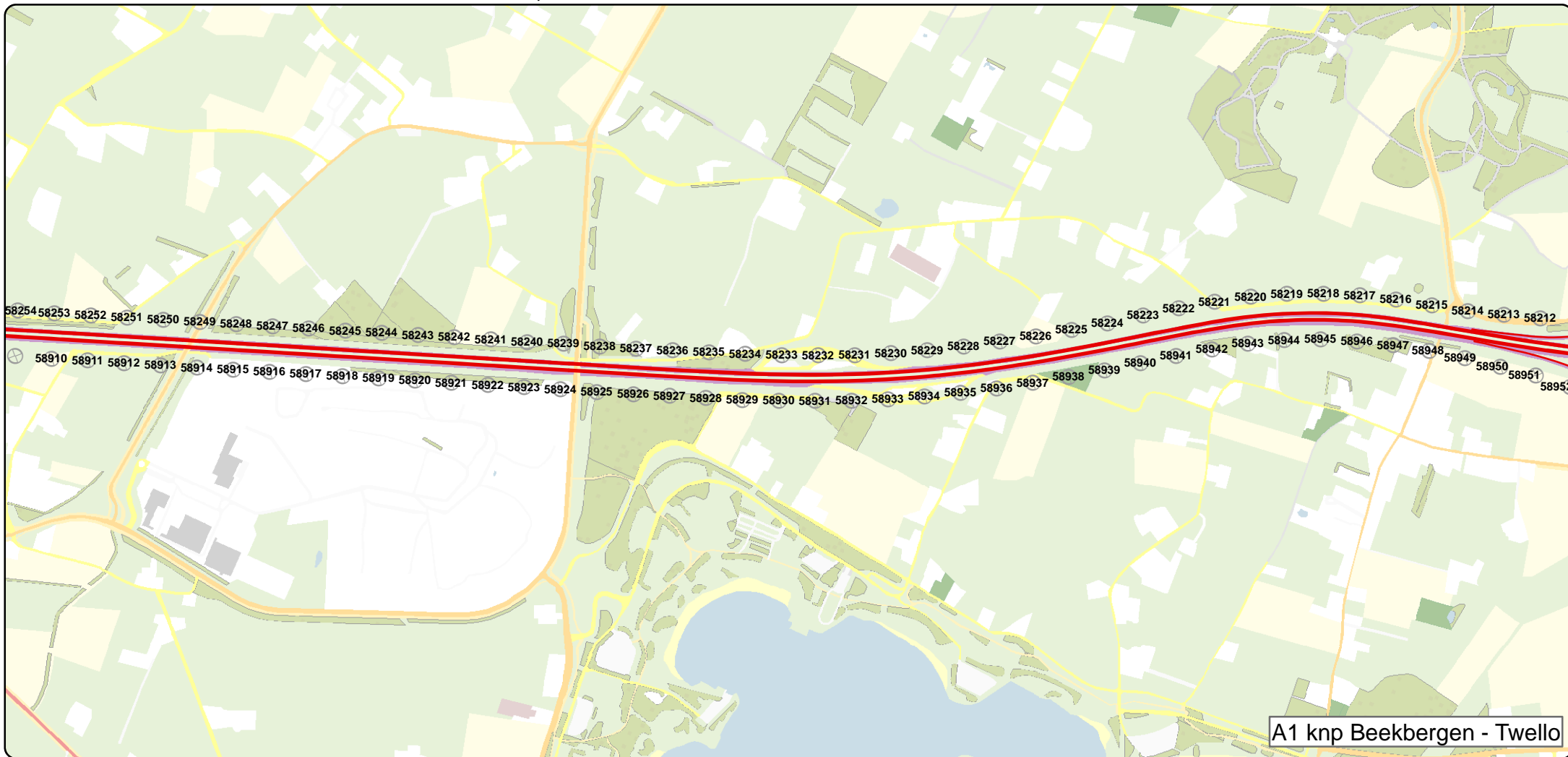




Legenda

- Vrijstelling
- ⊗ GPP punt
- Rijkswegen
- Onderzoeksgrens

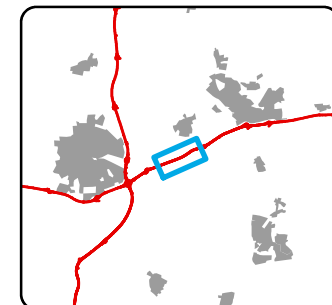



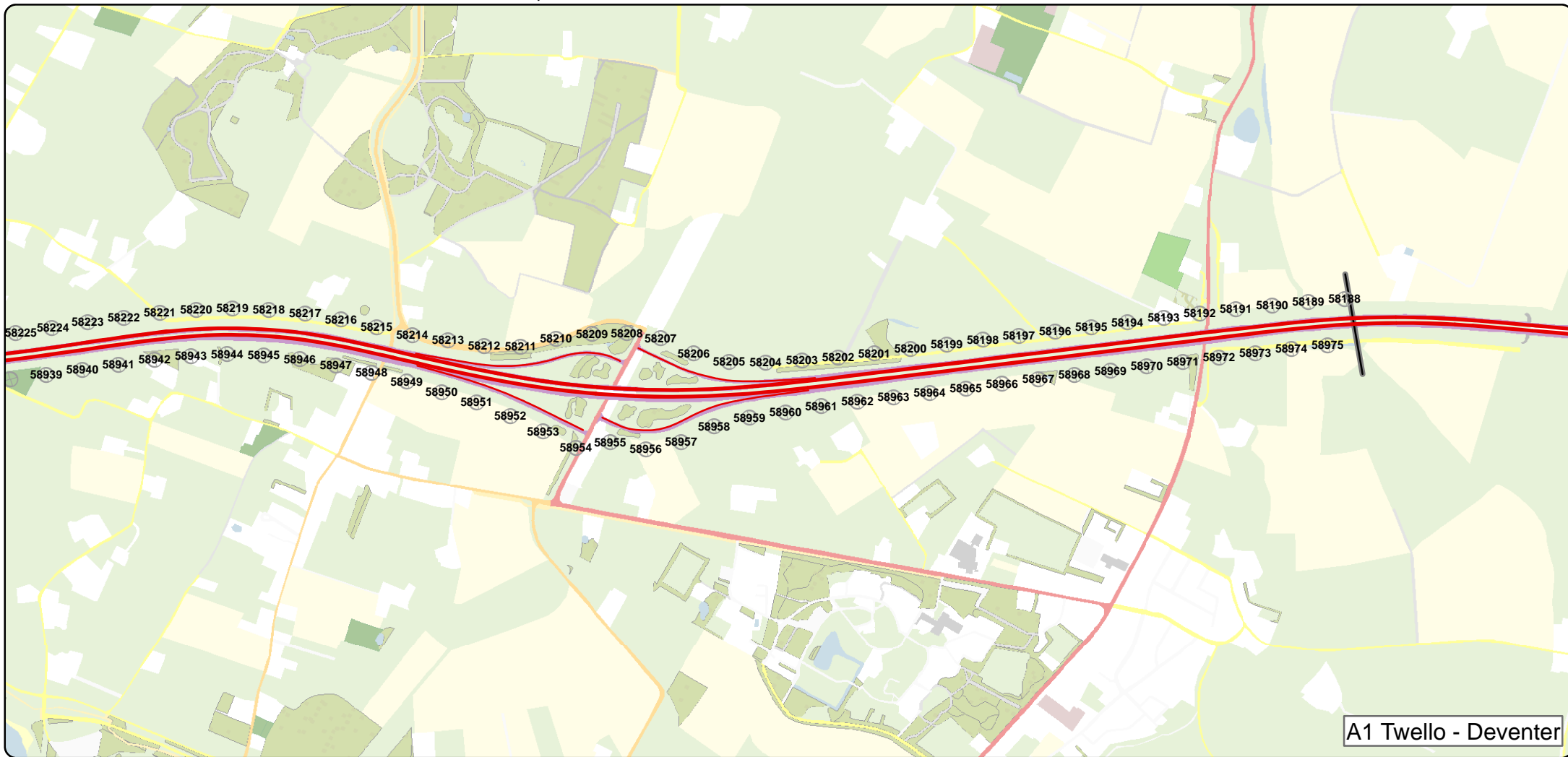


A1 knp Beekbergen - Twello

Legenda

- Vrijstelling
- ⊗ GPP punt
- Rijkswegen
- Onderzoeksgrens

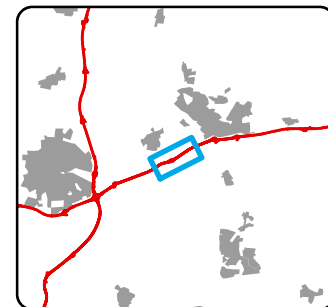



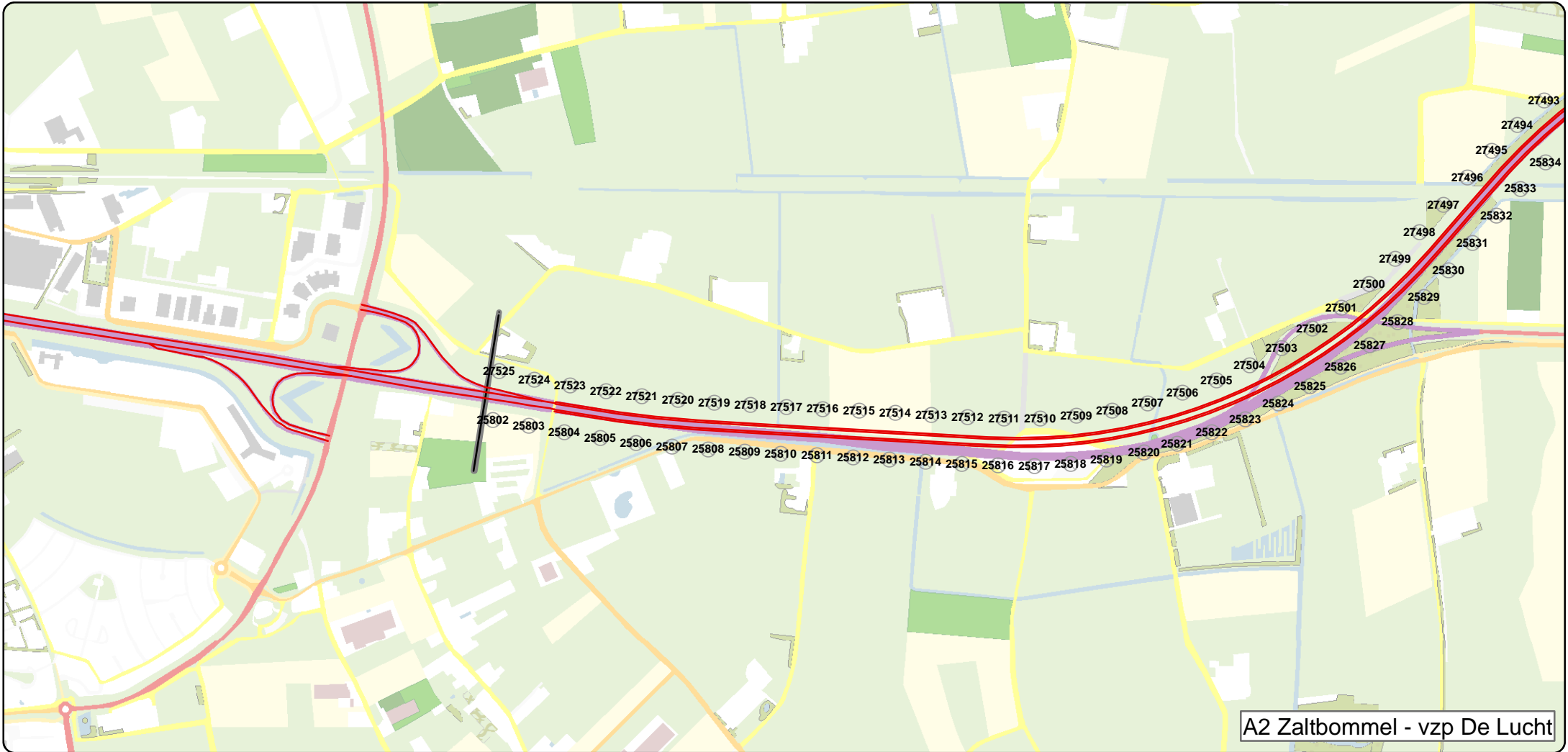


A1 Twello - Deventer

Legenda

- Vrijstelling
- ⊗ GPP punt
- Rijkswegen
- Onderzoeksgrens





A2 Zaltbommel - vzp De Lucht

Legenda

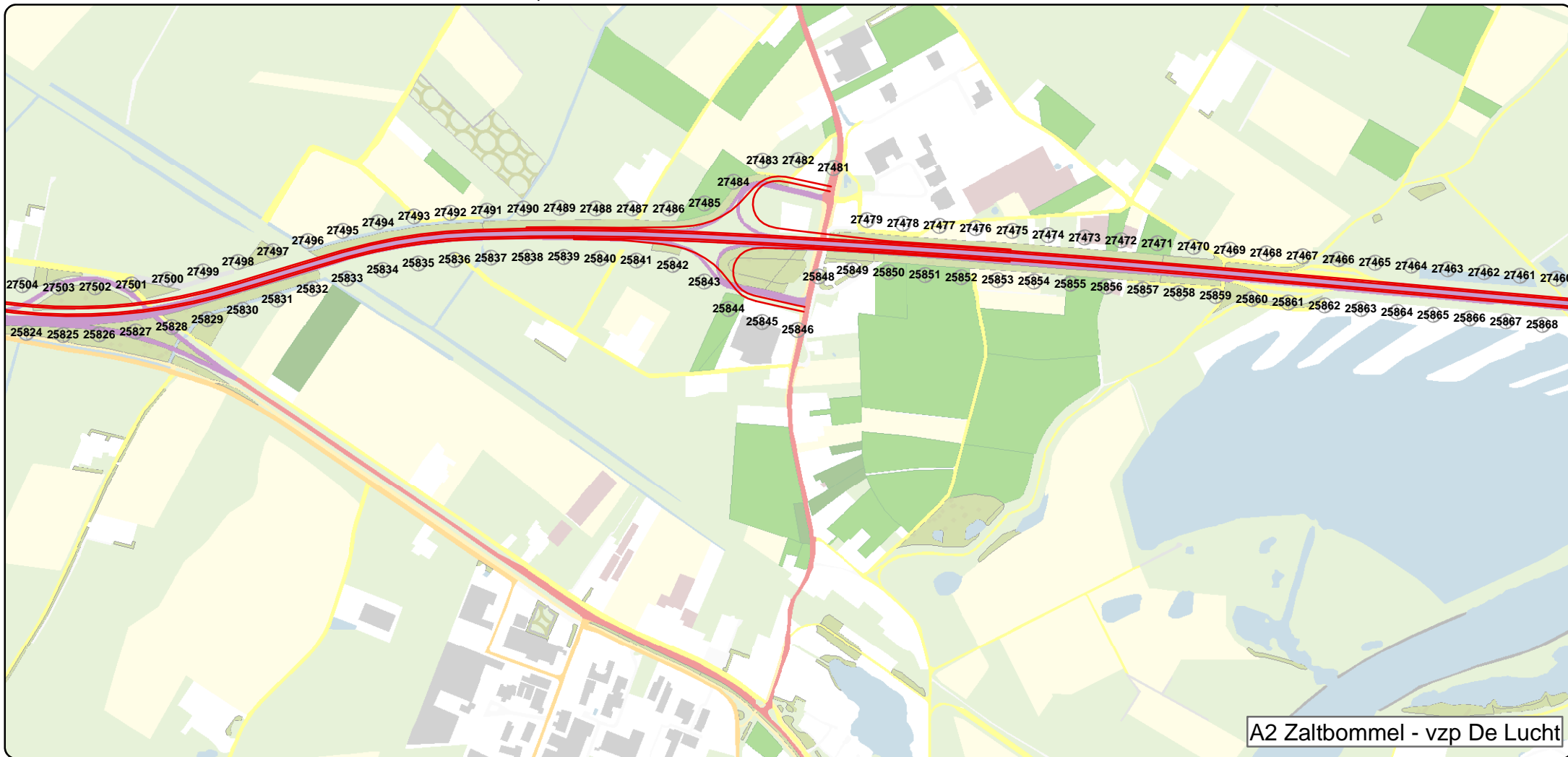
- Vrijstelling
- ⊗ GPP punt
- Rijkswegen
- Onderzoeksgrens

z
1:15 000



dGm^R





Legenda

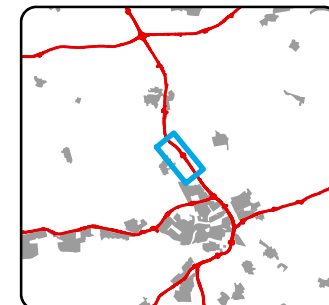
- Vrijstelling
- ⊗ GPP punt
- Rijkswegen
- Onderzoeksgrens

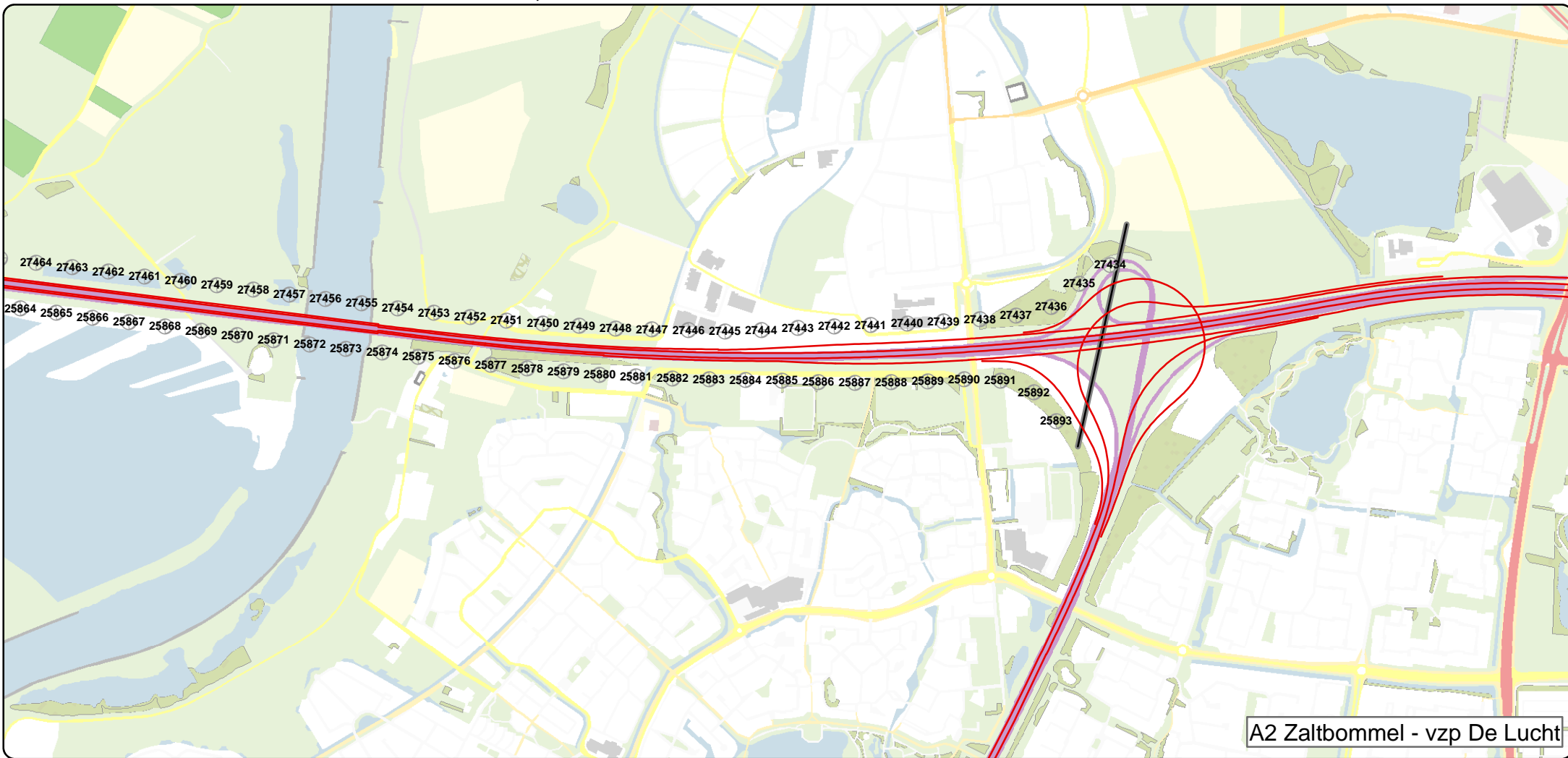


1:15 000



dGm^R

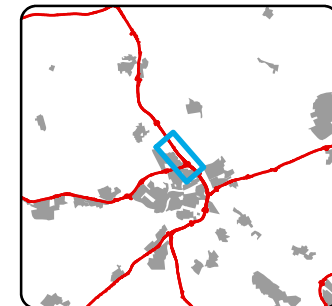
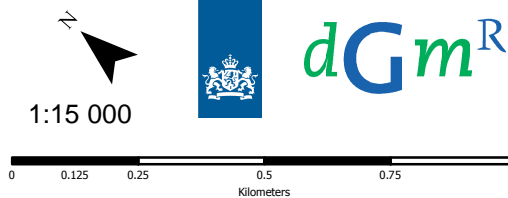


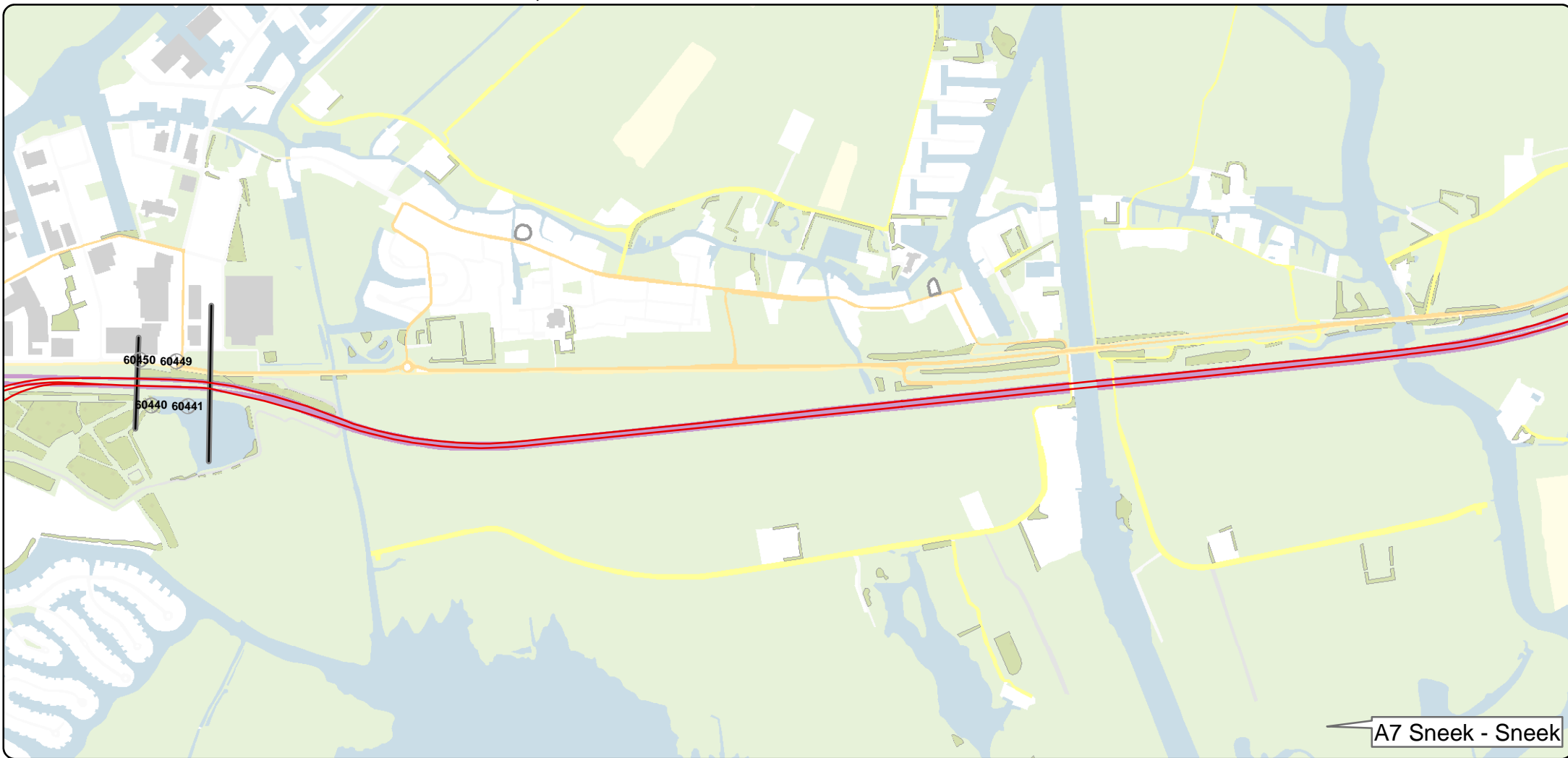


A2 Zaltbommel - vzw De Lucht

Legenda

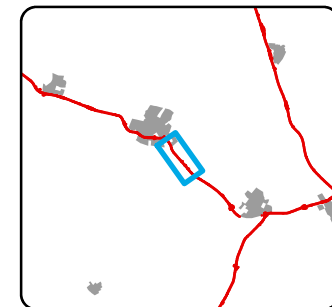

- Vrijstelling
- ⊗ GPP punt
- Rijkswegen
- Onderzoeksgrens

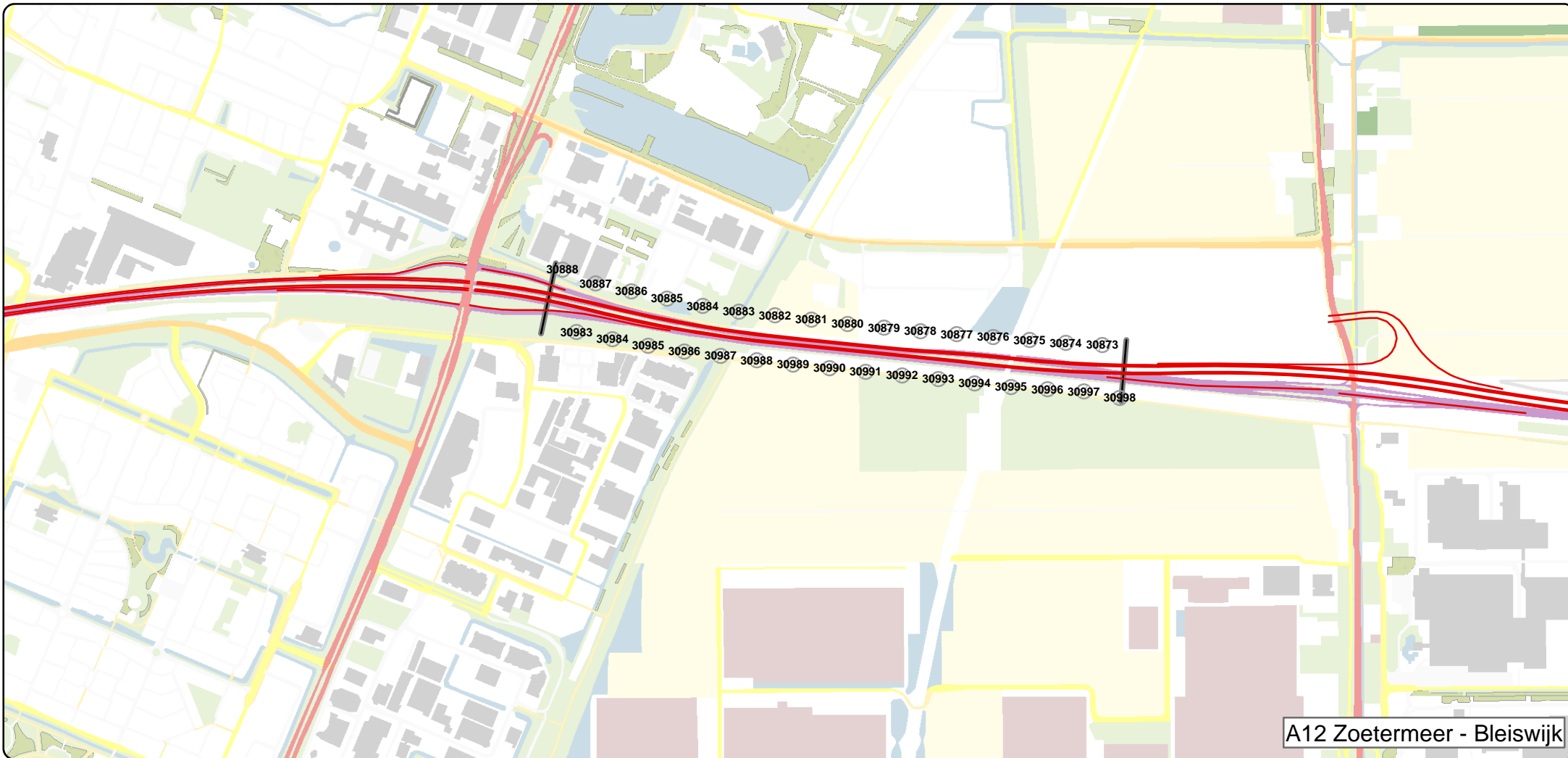




Legenda

- Vrijstelling
- ⊗ GPP punt
- Rijkswegen
- Onderzoeksgrens




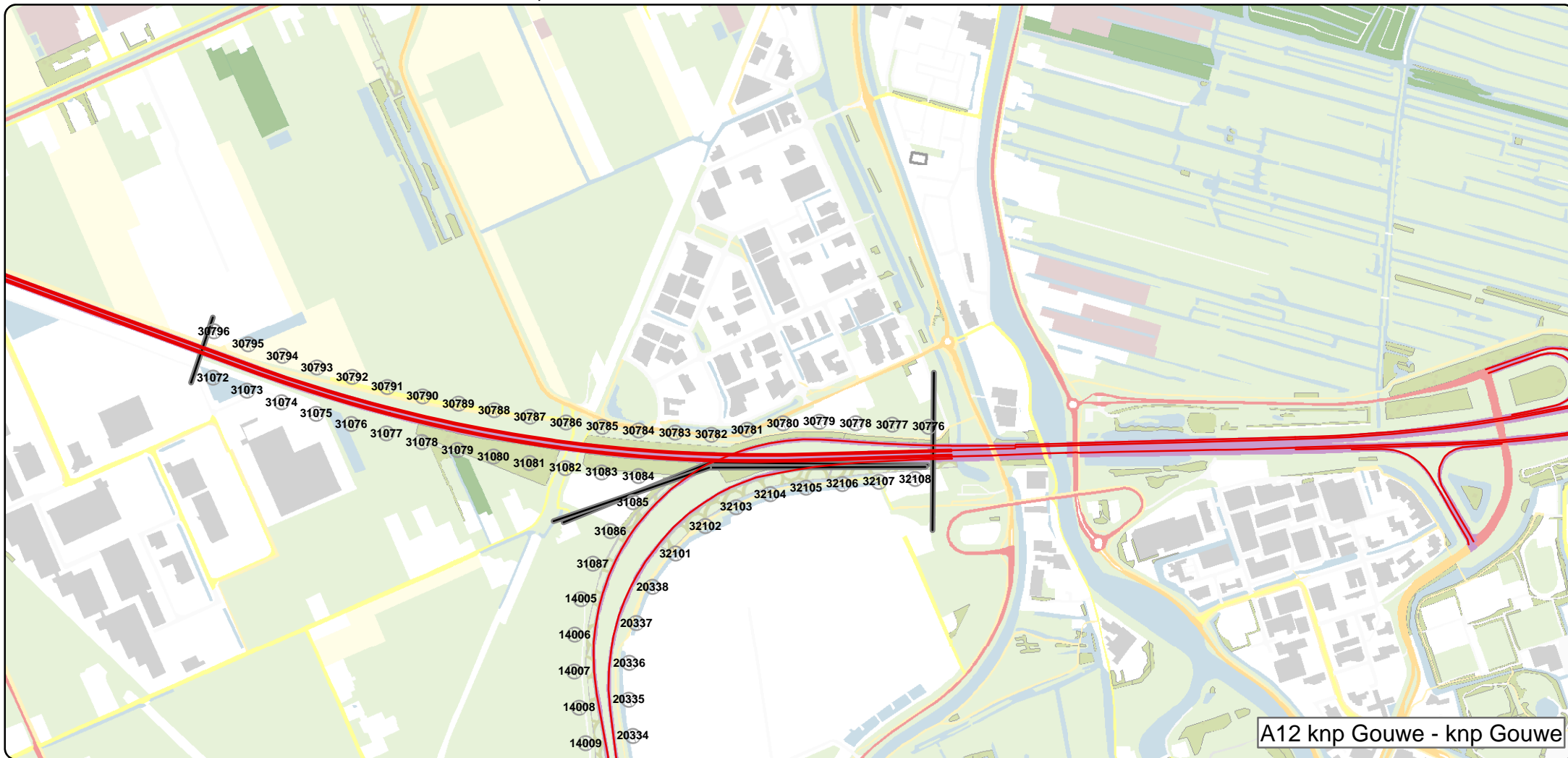


A12 Zoetermeer - Bleiswijk

Legenda

- Vrijstelling
- ⊗ GPP punt
- Rijkswegen
- Onderzoeksgrens





Legenda

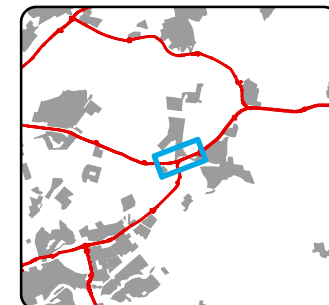
- Vrijstelling
- ⊗ GPP punt
- Rijkswegen
- Onderzoeksgrens

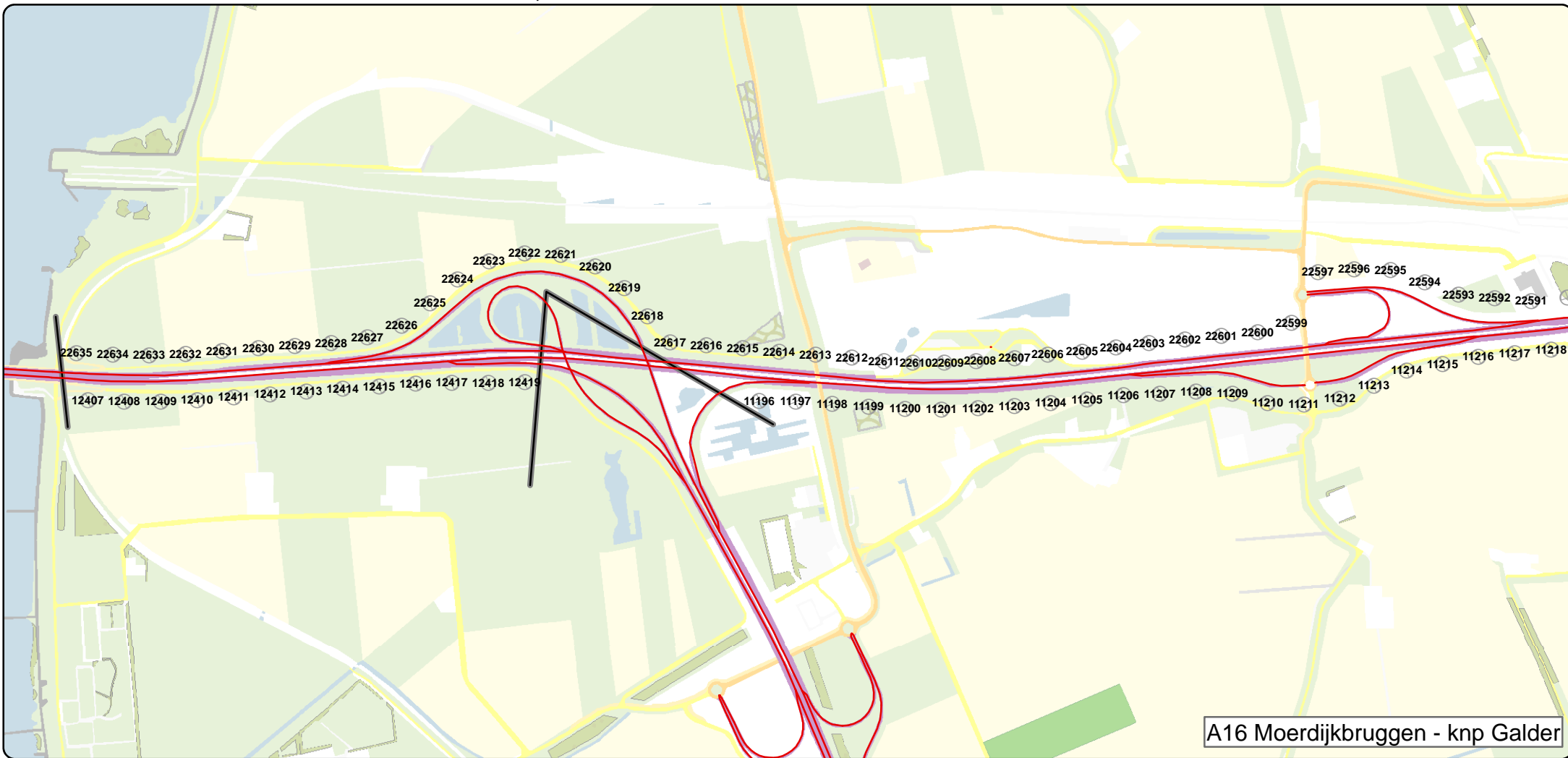


1:15 000



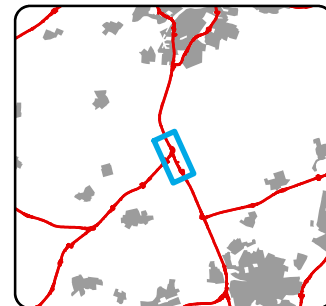

dGm^R

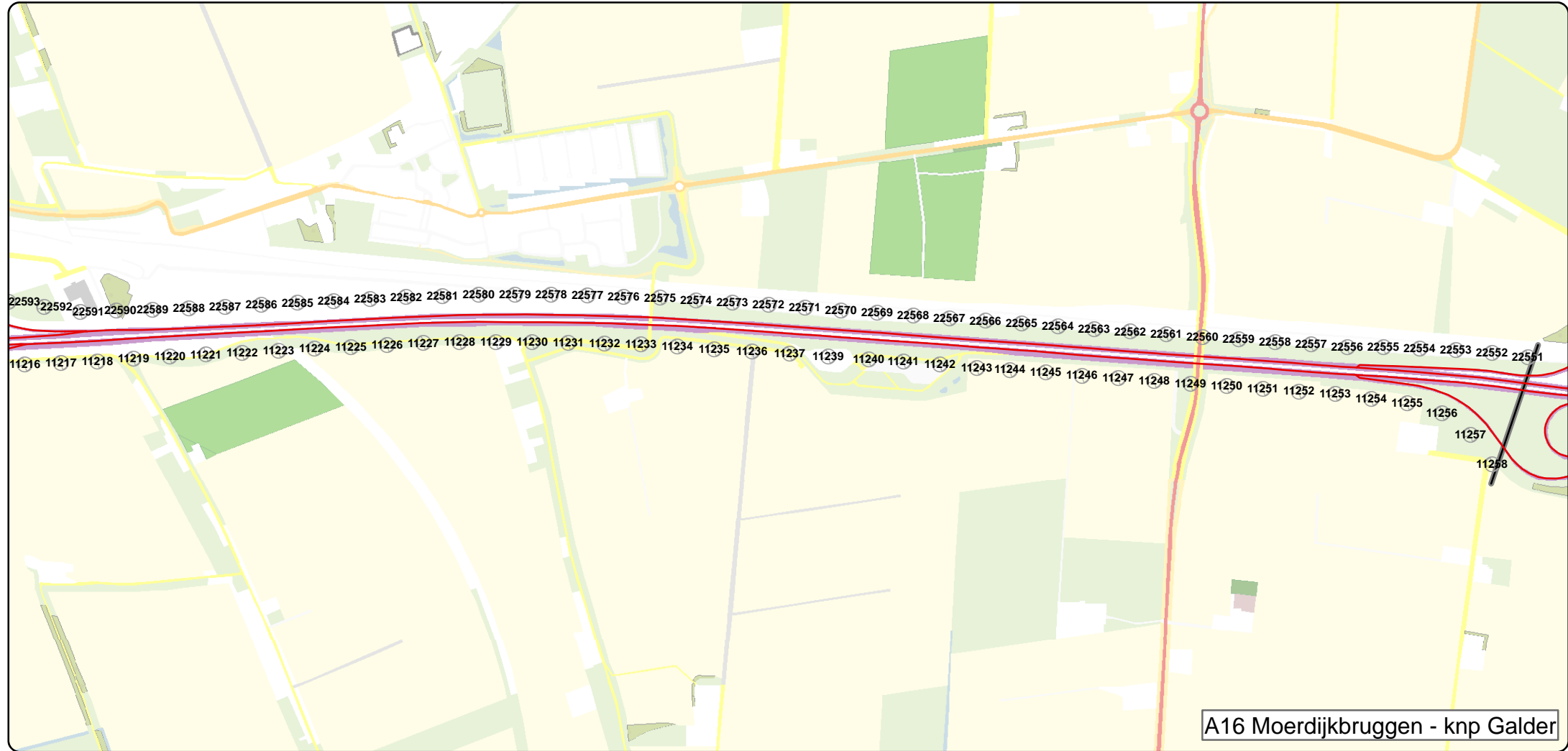




Legenda

- Vrijstelling
- ⊗ GPP punt
- Rijkswegen
- Onderzoeksgrens

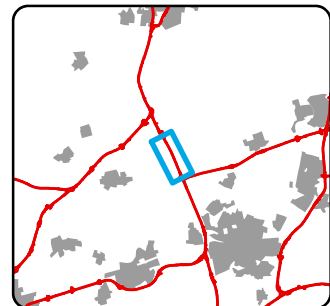



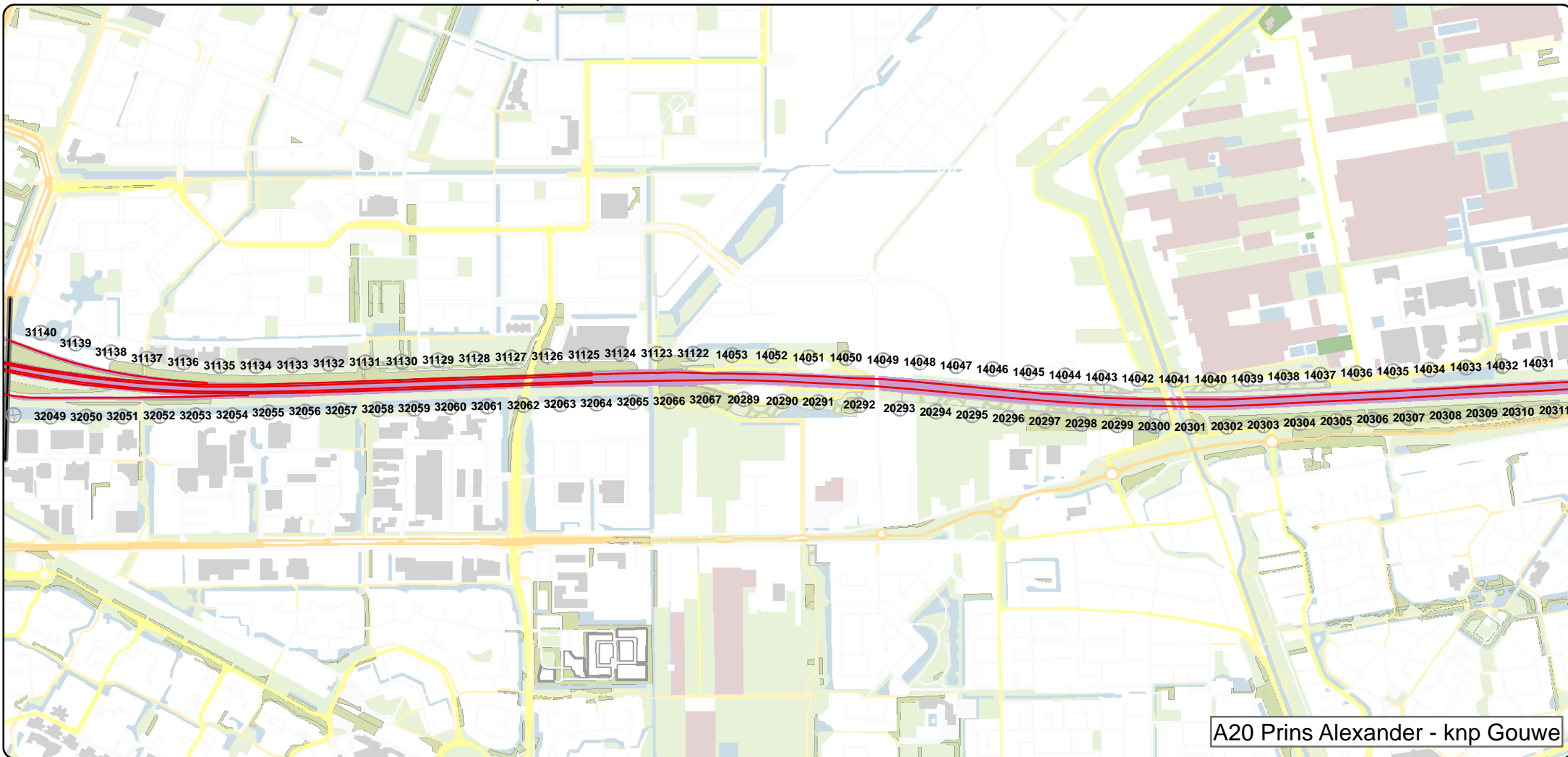


A16 Moerdijkbruggen - knp Galder

Legenda

- Vrijstelling
- ⊗ GPP punt
- Rijkswegen
- Onderzoeksgrens

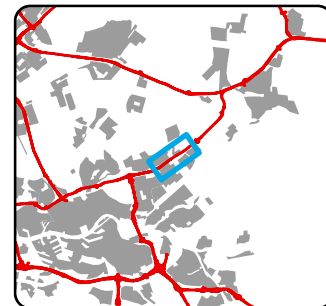
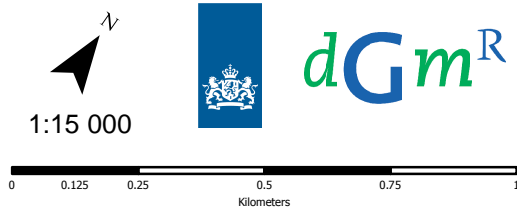


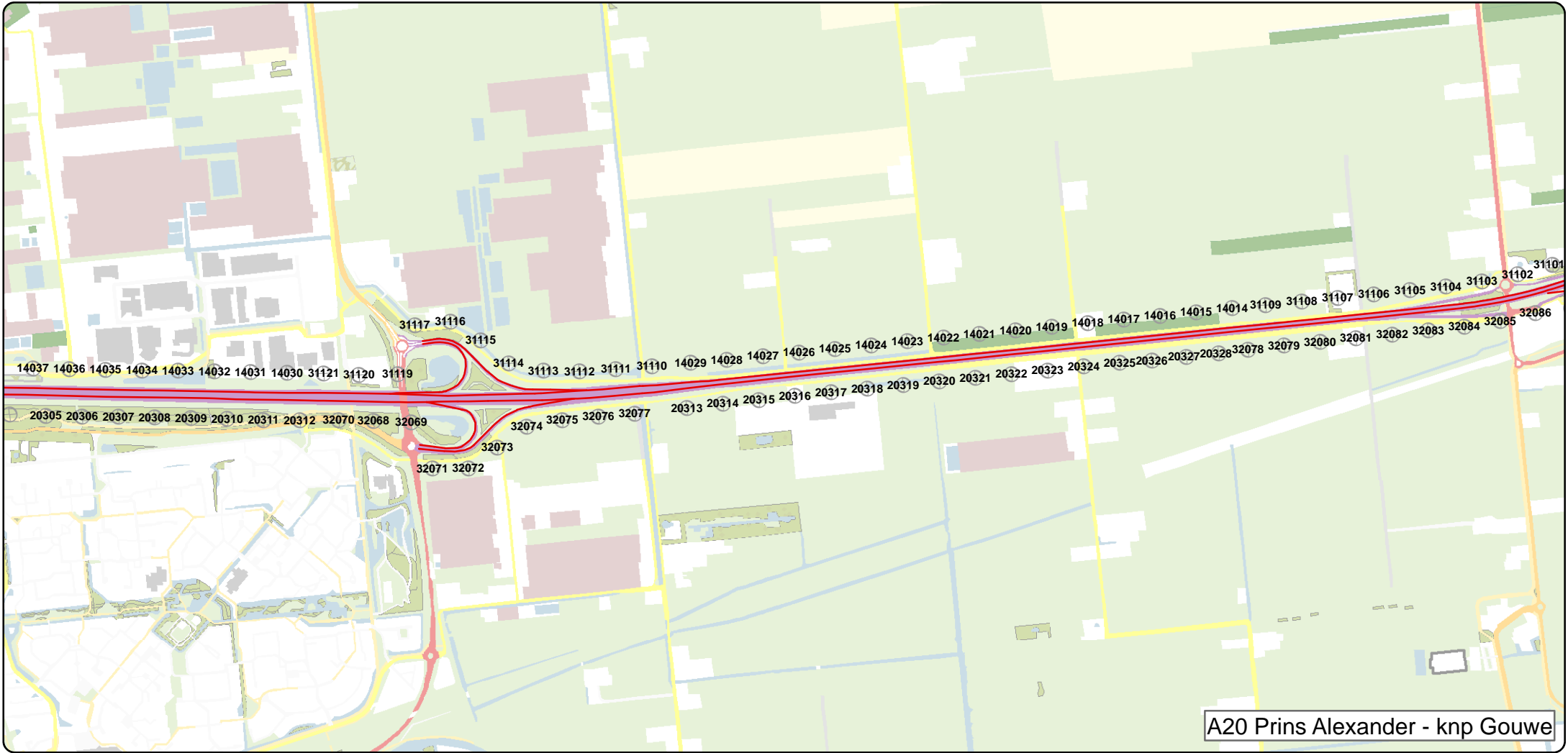


A20 Prins Alexander - knp Gouwe

Legenda

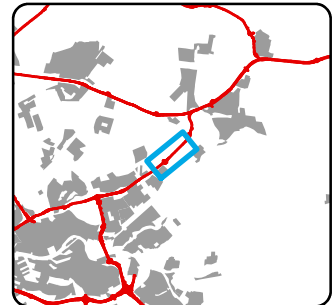

- Vrijstelling
- ⊗ GPP punt
- Rijkswegen
- Onderzoeksgrens





Legenda

- Vrijstelling
- ⊗ GPP punt
- Rijkswegen
- Onderzoeksgrens

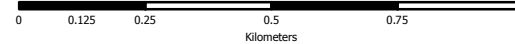




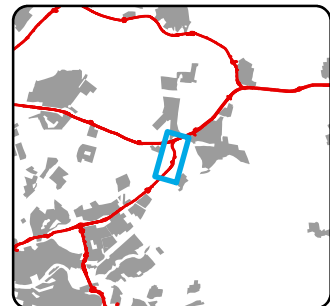
Legenda

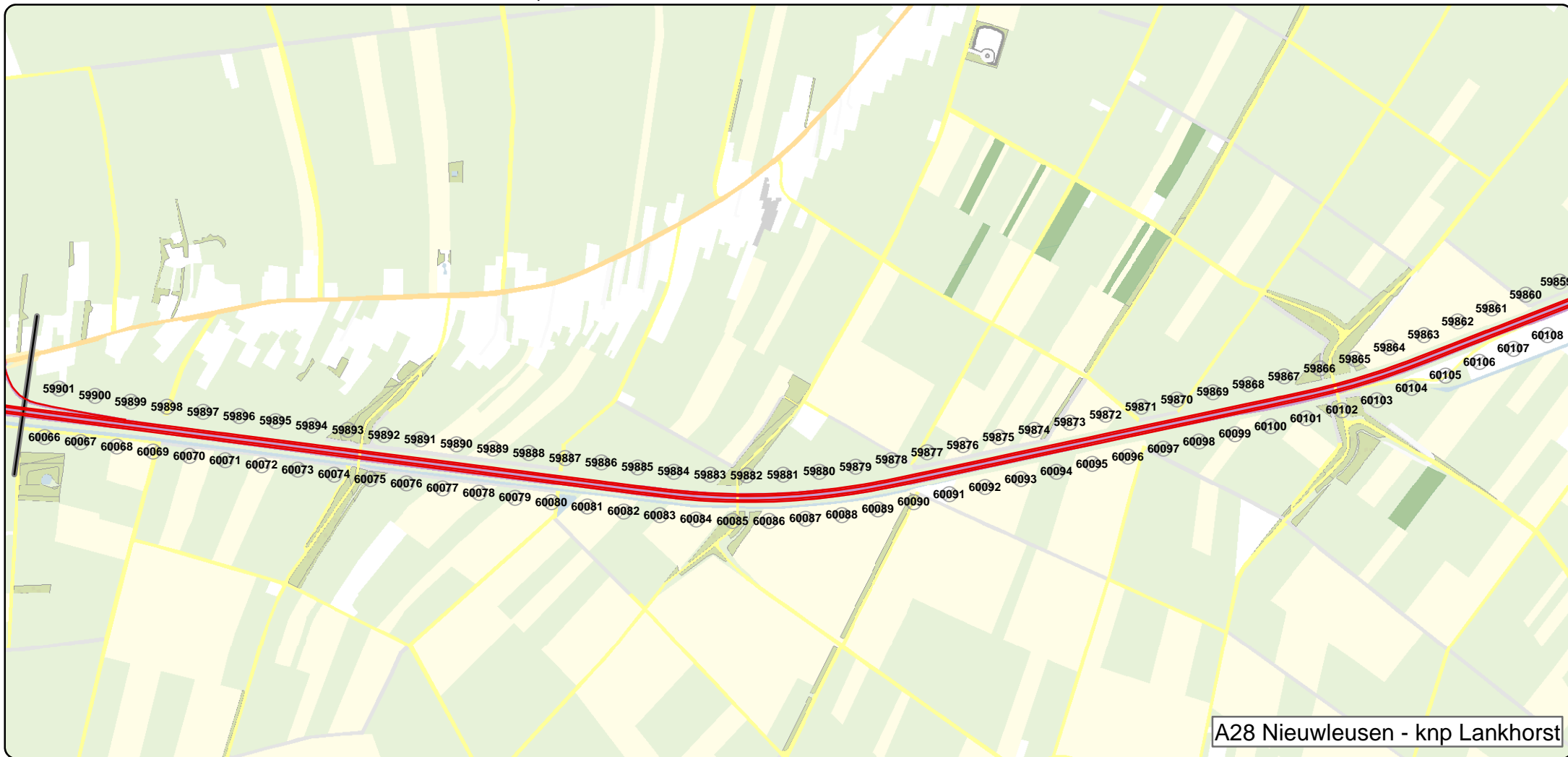
- Vrijstelling
- ⊗ GPP punt
- Rijkswegen
- Onderzoeksgrens

1:15 000



dGm^R





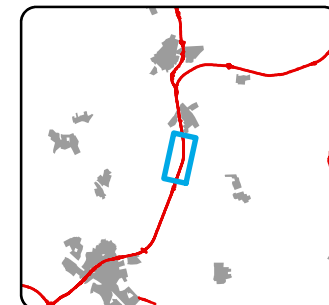
A28 Nieuwleusen - knp Lankhorst

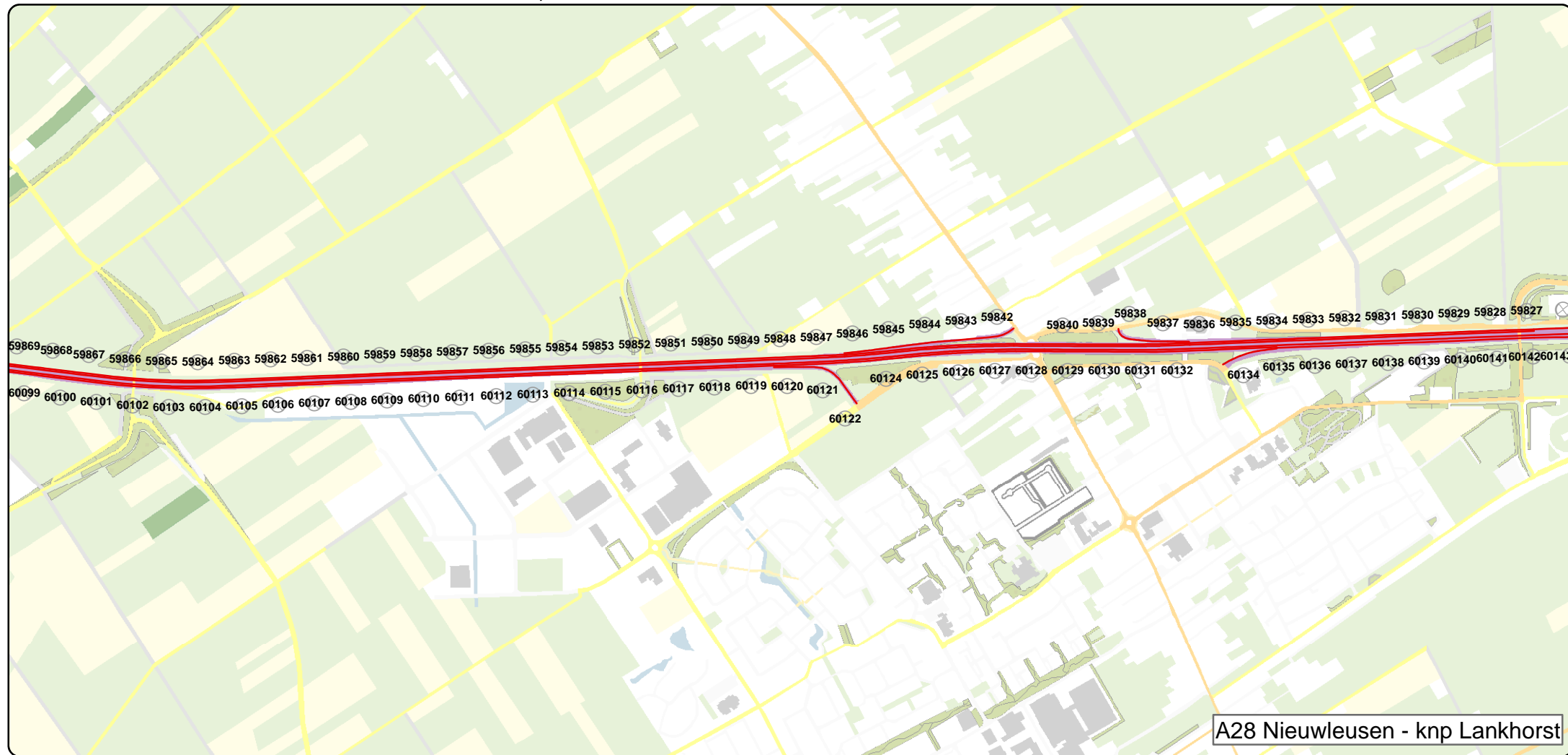
Legenda

- Vrijstelling
- ⊗ GPP punt
- Rijkswegen
- Onderzoeksgrens

1:15 000

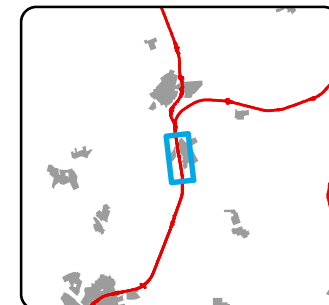

0 0.125 0.25 0.5 0.75 1
Kilometers

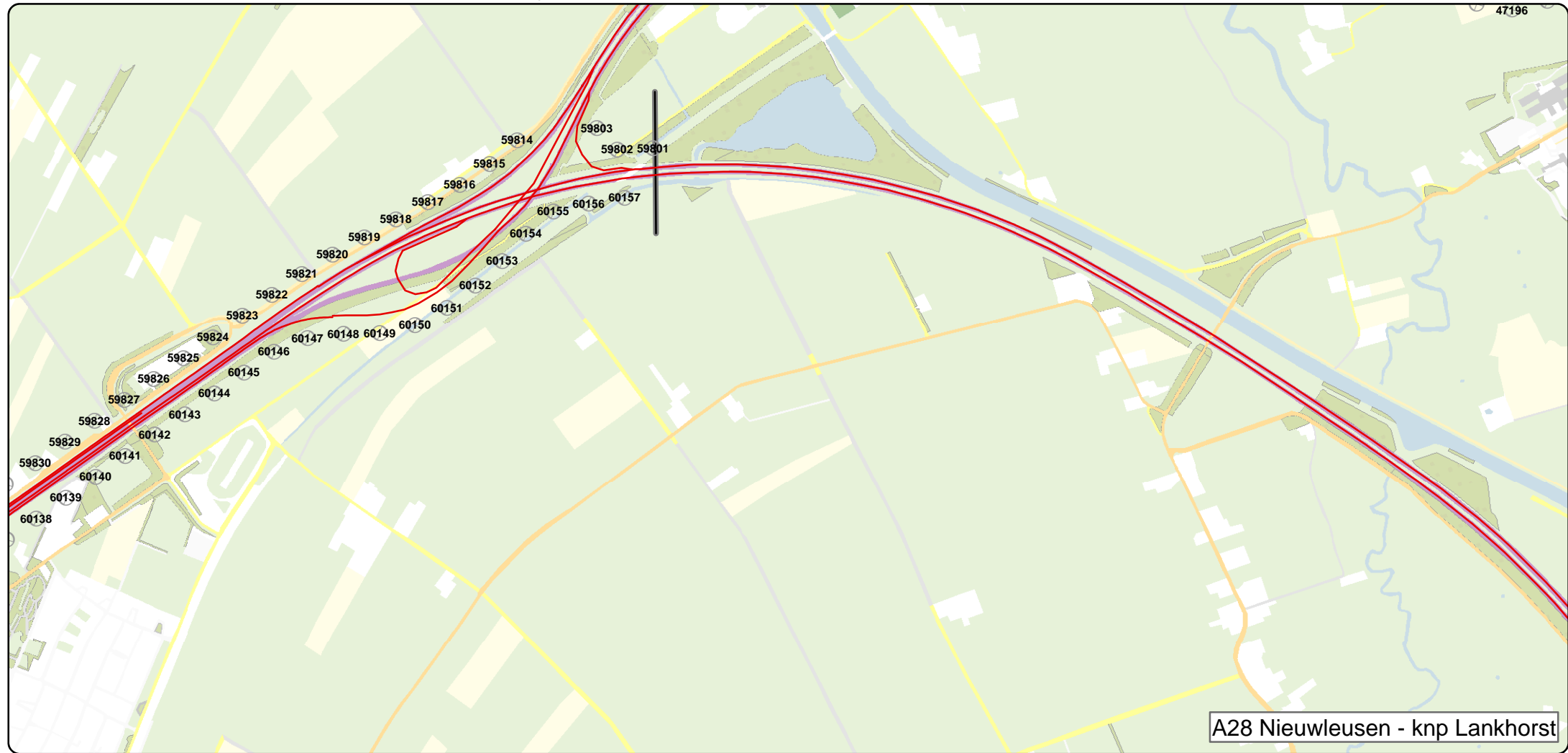




Legenda

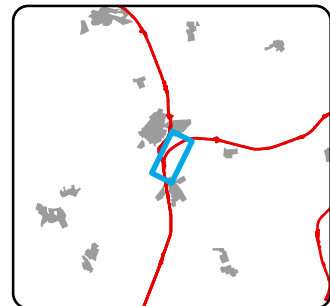

- Vrijstelling
- ⊗ GPP punt
- Rijkswegen
- Onderzoeksgrens





Legenda

- Vrijstelling
- ⊗ GPP punt
- Rijkswegen
- Onderzoeksgrens

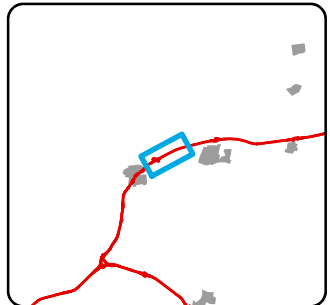
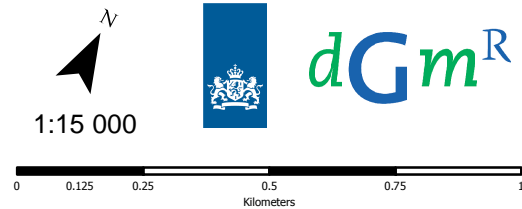




A31 Midlum - Midlum

Legenda

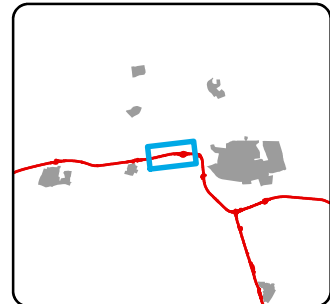

- Vrijstelling
- ⊗ GPP punt
- Rijkswegen
- Onderzoeksgrens

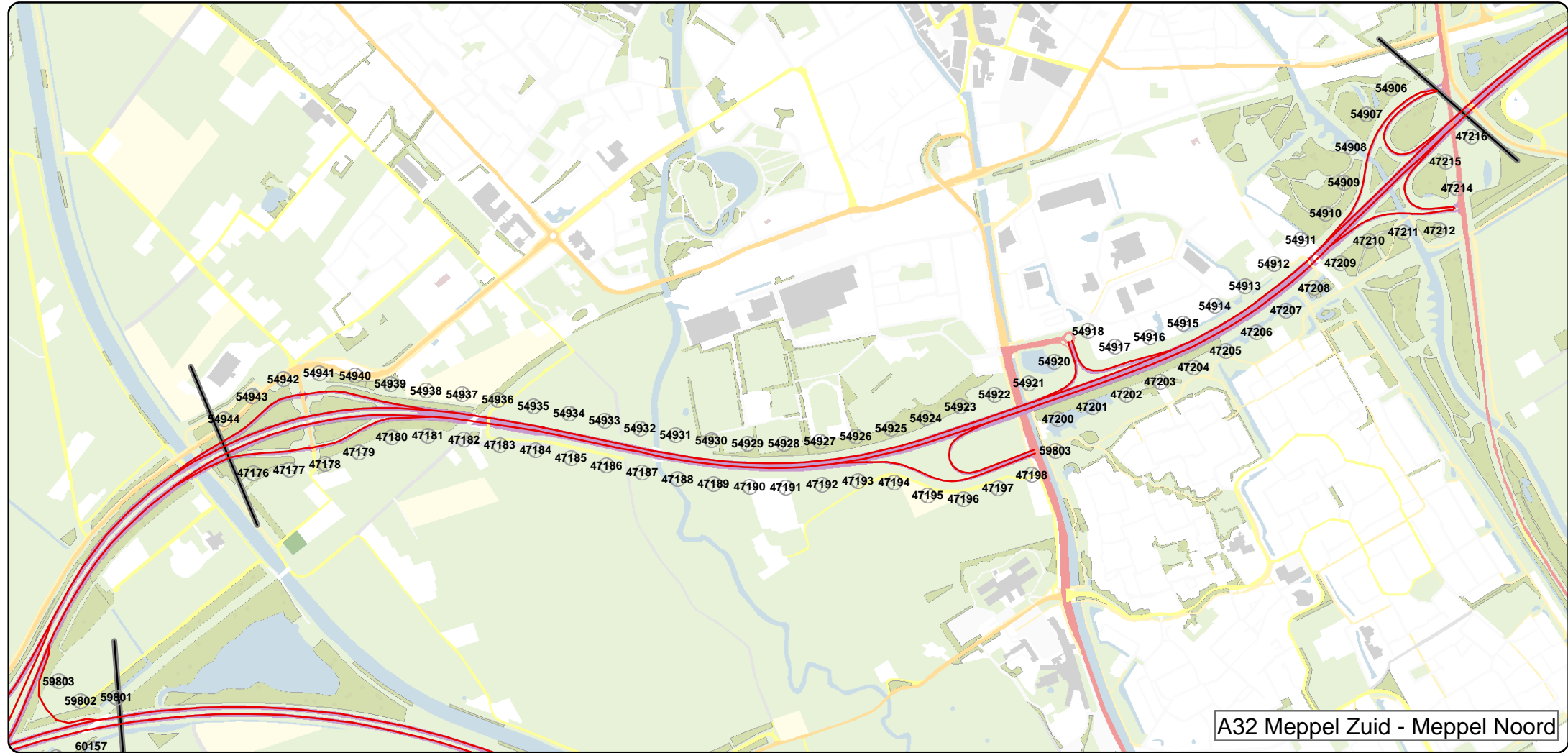




Legenda

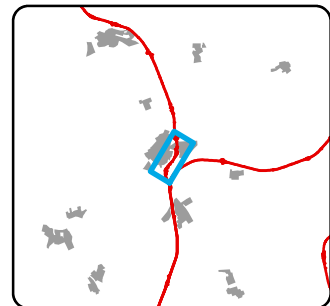

- Vrijstelling
- ⊗ GPP punt
- Rijkswegen
- Onderzoeksgrens

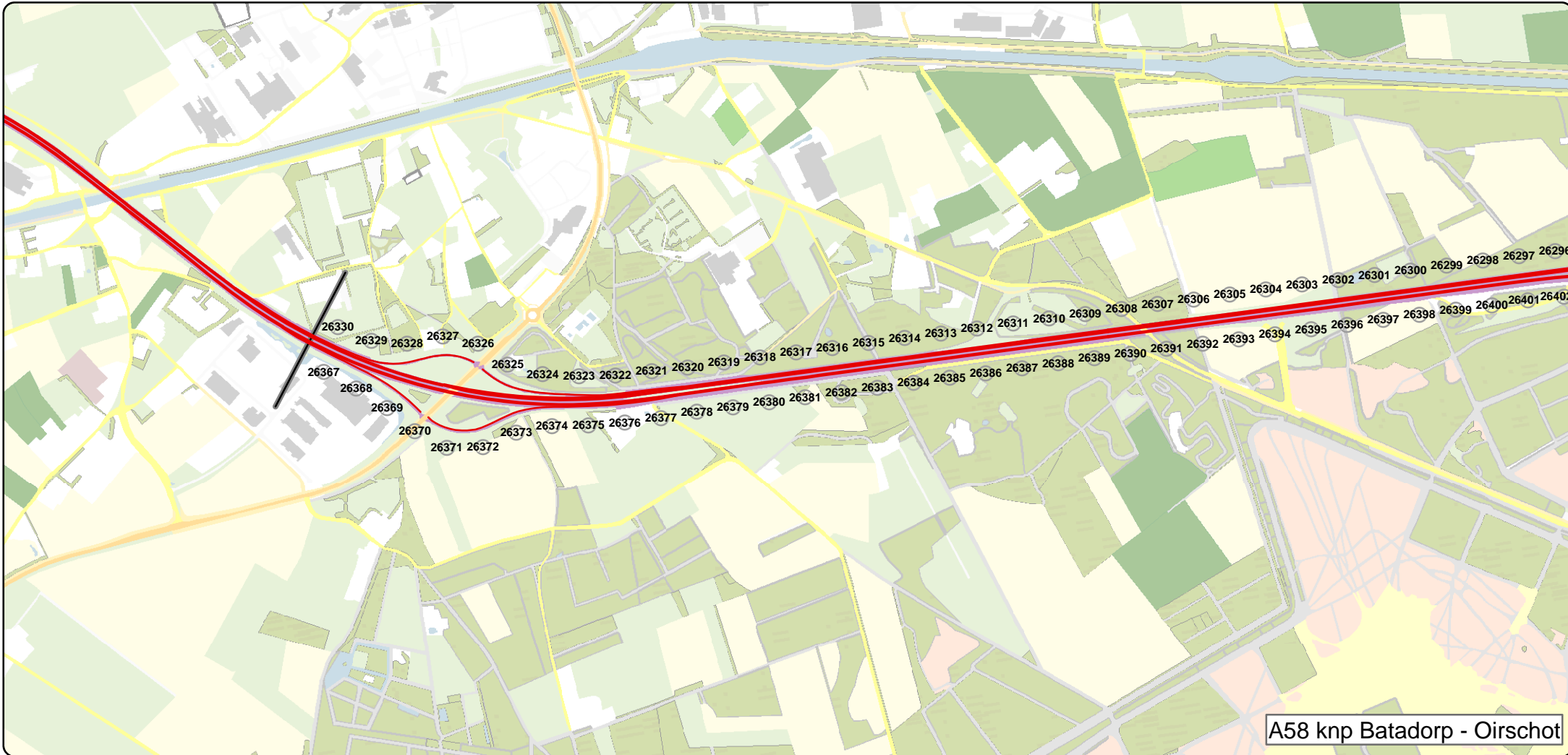




Legenda

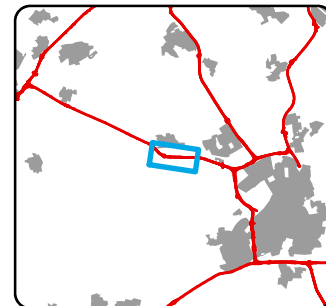

- Vrijstelling
- ⊗ GPP punt
- Rijkswegen
- Onderzoeksgrens

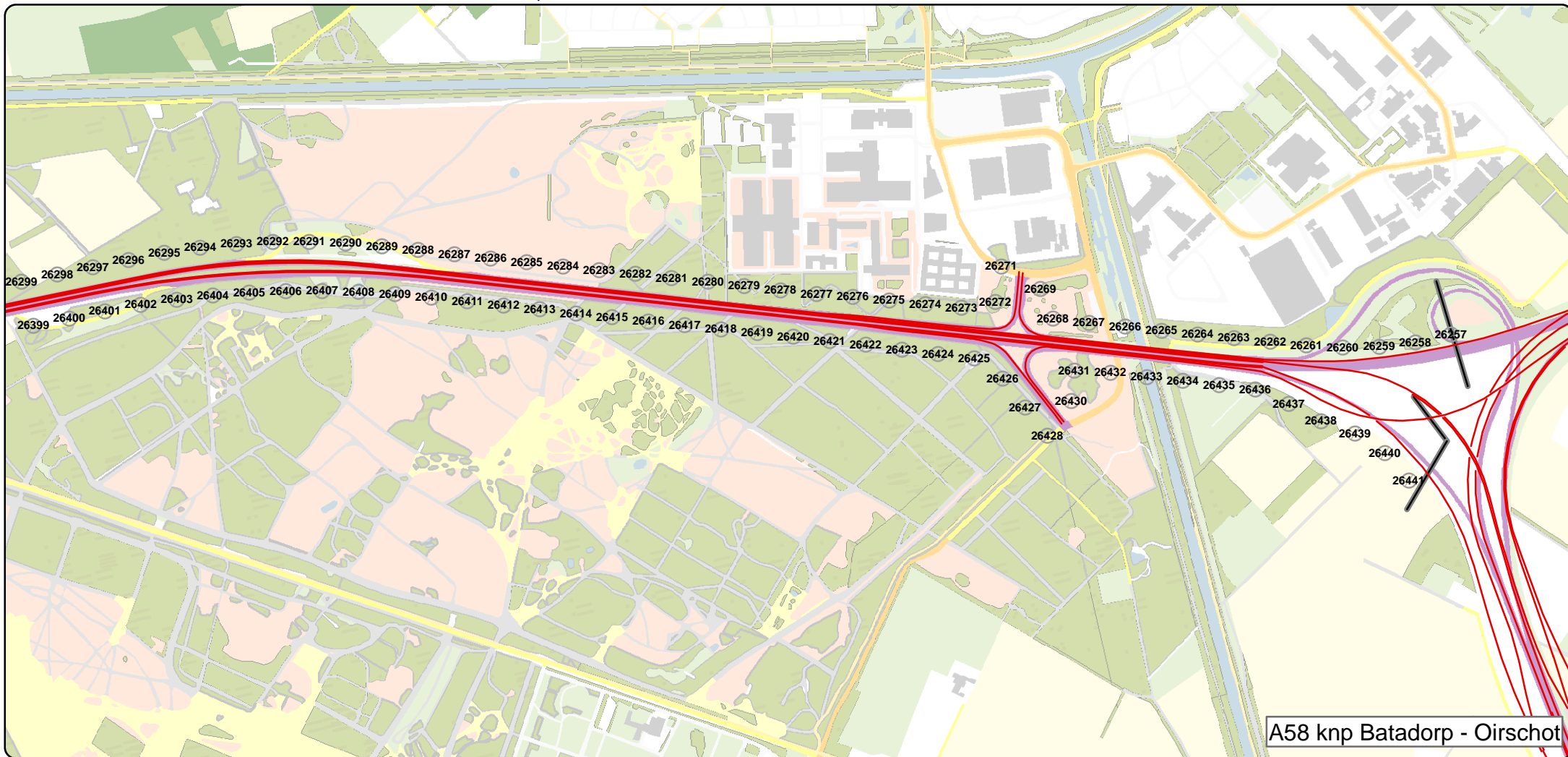




Legenda

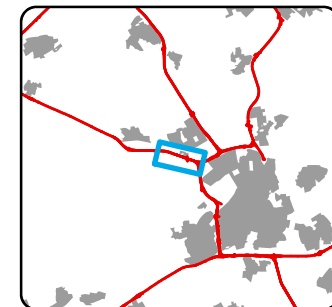

- Vrijstelling
- ⊗ GPP punt
- Rijkswegen
- Onderzoeksgrens

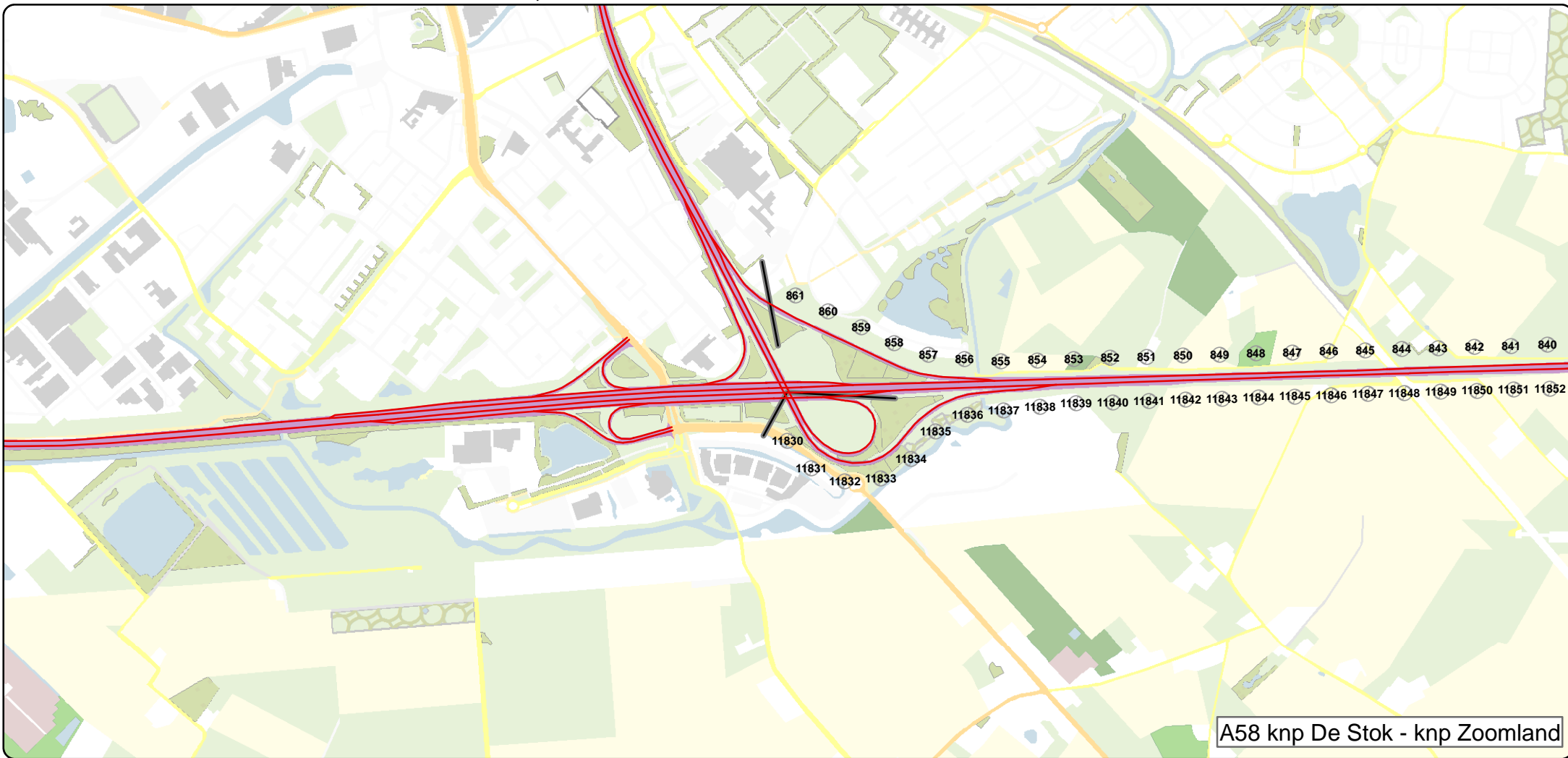




Legenda

- Vrijstelling
- ⊗ GPP punt
- Rijkswegen
- Onderzoeksgrens





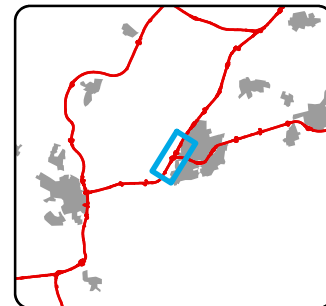
A58 knp De Stok - knp Zoomland

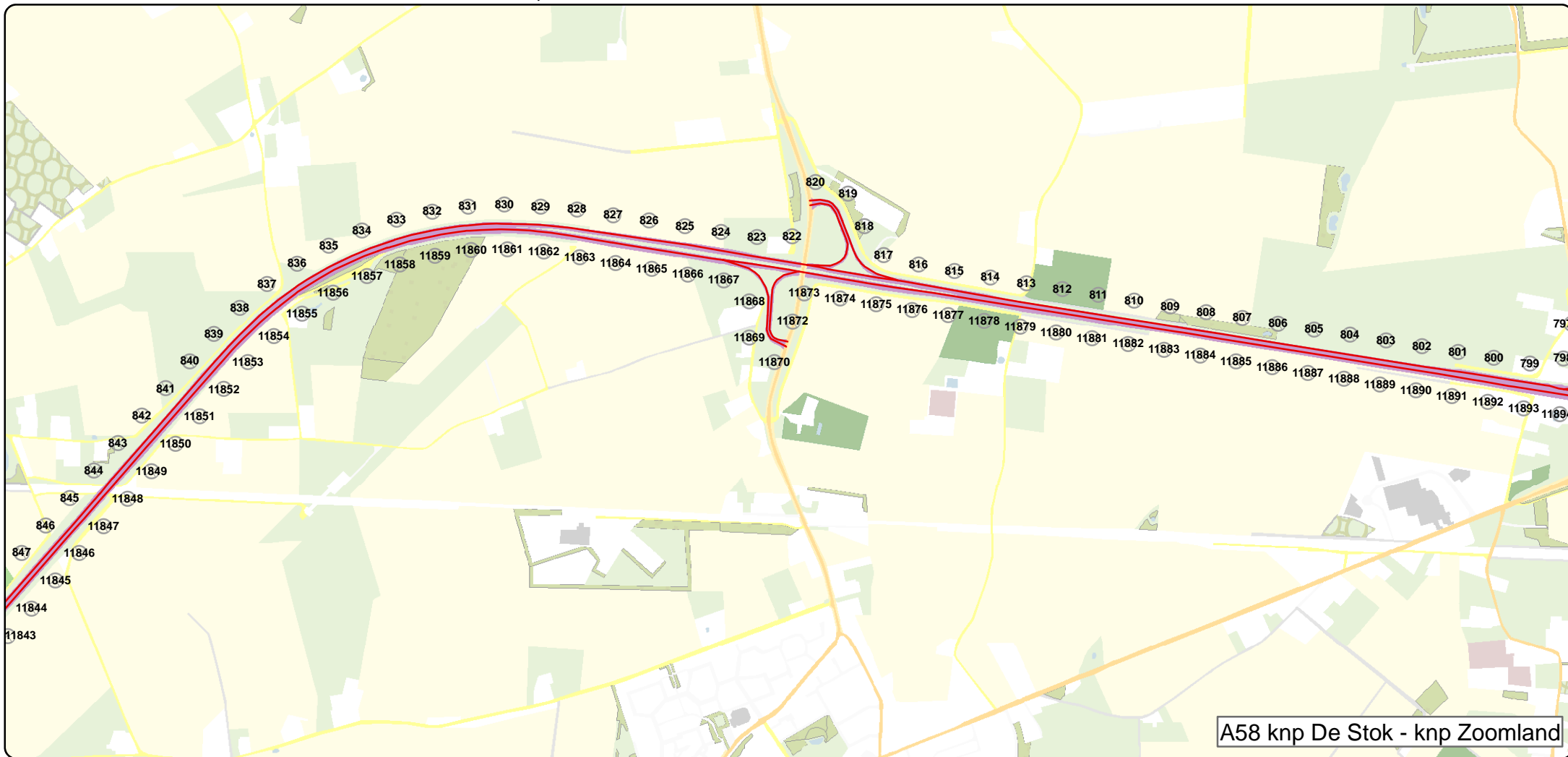
Legenda

- Vrijstelling
- ⊗ GPP punt
- Rijkswegen
- Onderzoeksgrens

1:15 000

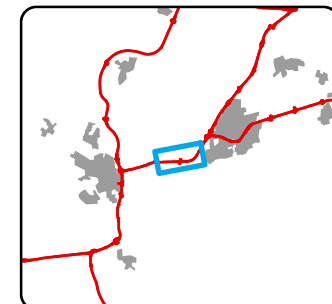

0 0.125 0.25 0.5 0.75 1
Kilometers

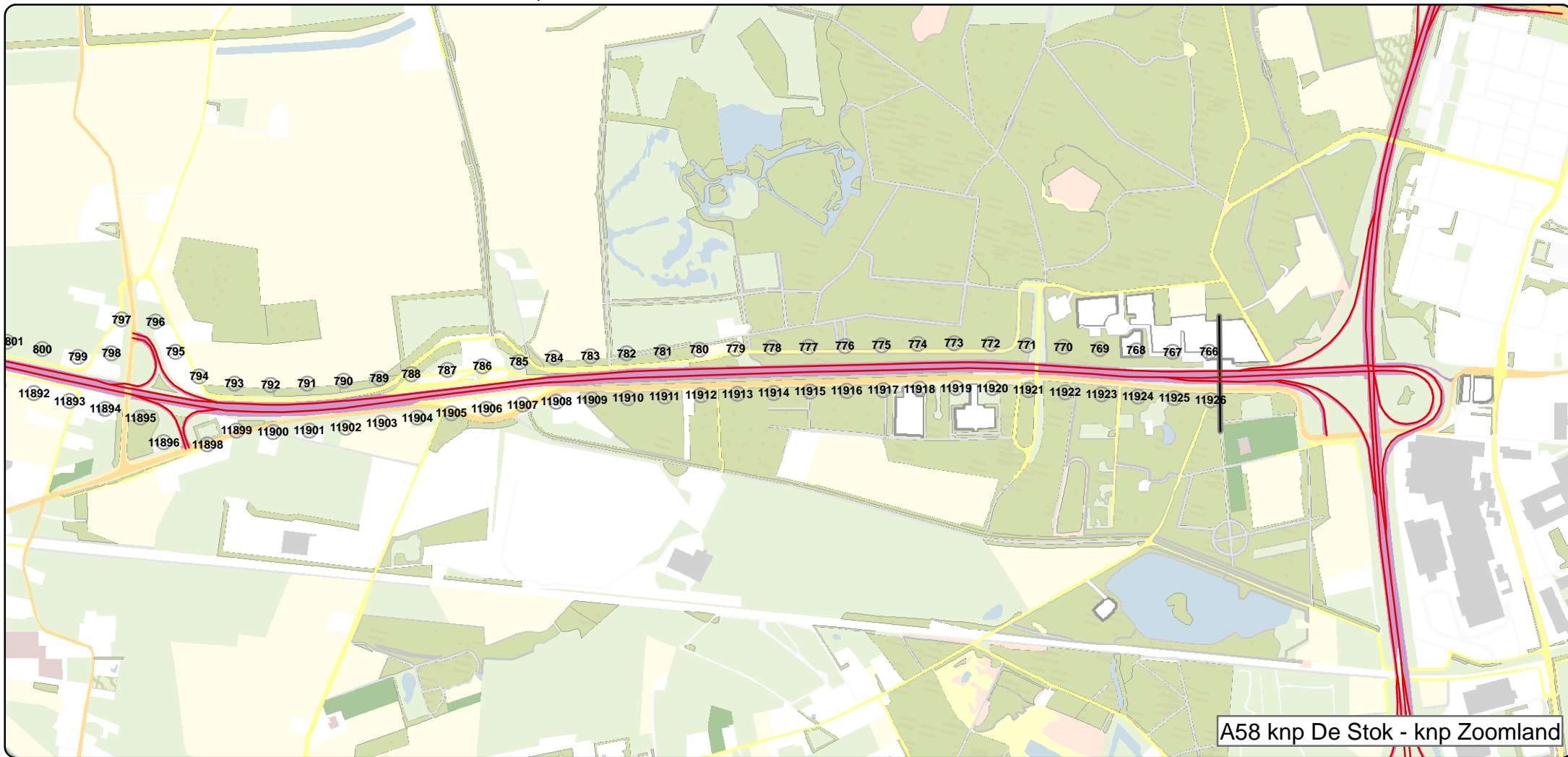




Legenda

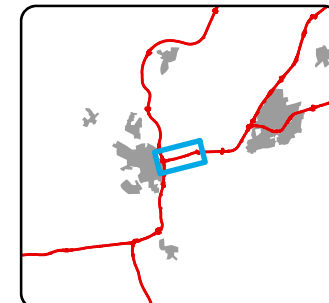
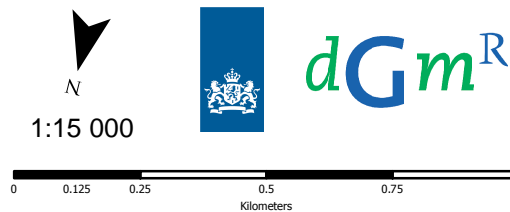
- Vrijstelling
- ⊗ GPP punt
- Rijkswegen
- Onderzoeksgrens

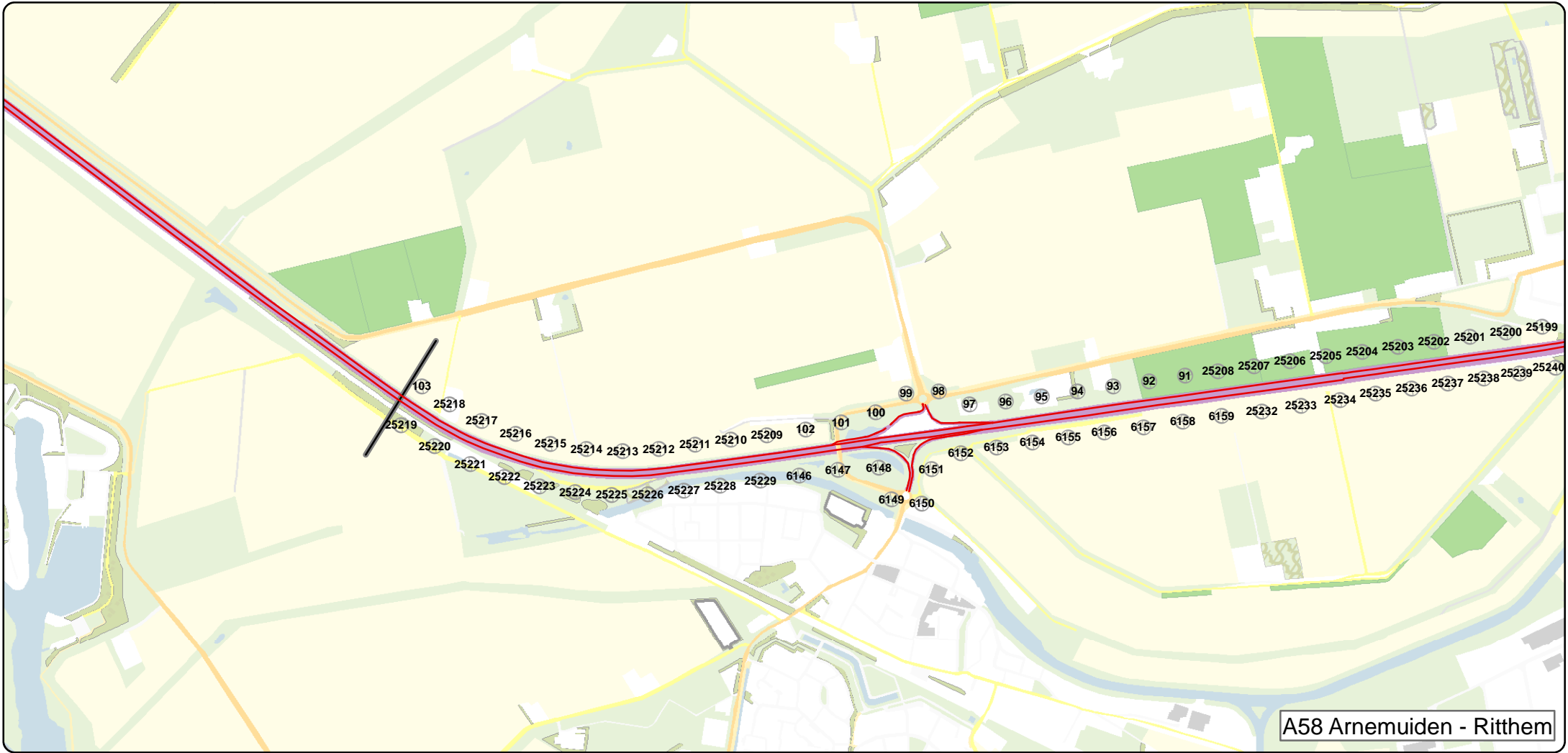




Legenda

- Vrijstelling
- ⊗ GPP punt
- Rijkswegen
- Onderzoeksgrens

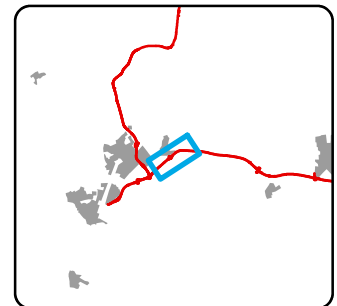



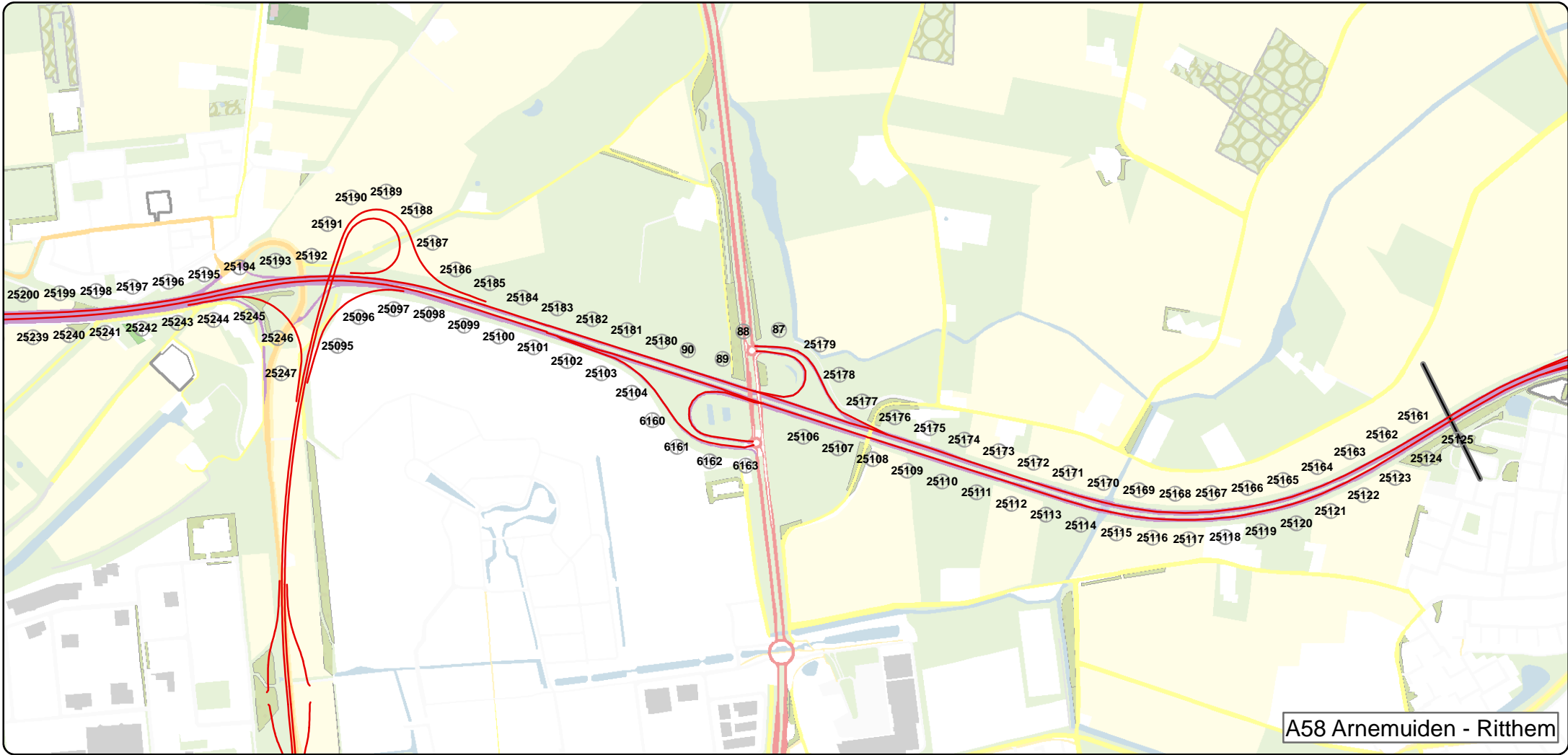


A58 Arnemuiden - Ritthem

Legenda

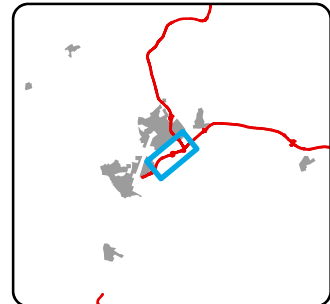
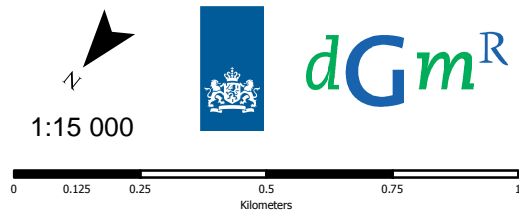
- Vrijstelling
- ⊗ GPP punt
- Rijkswegen
- Onderzoeksgrens

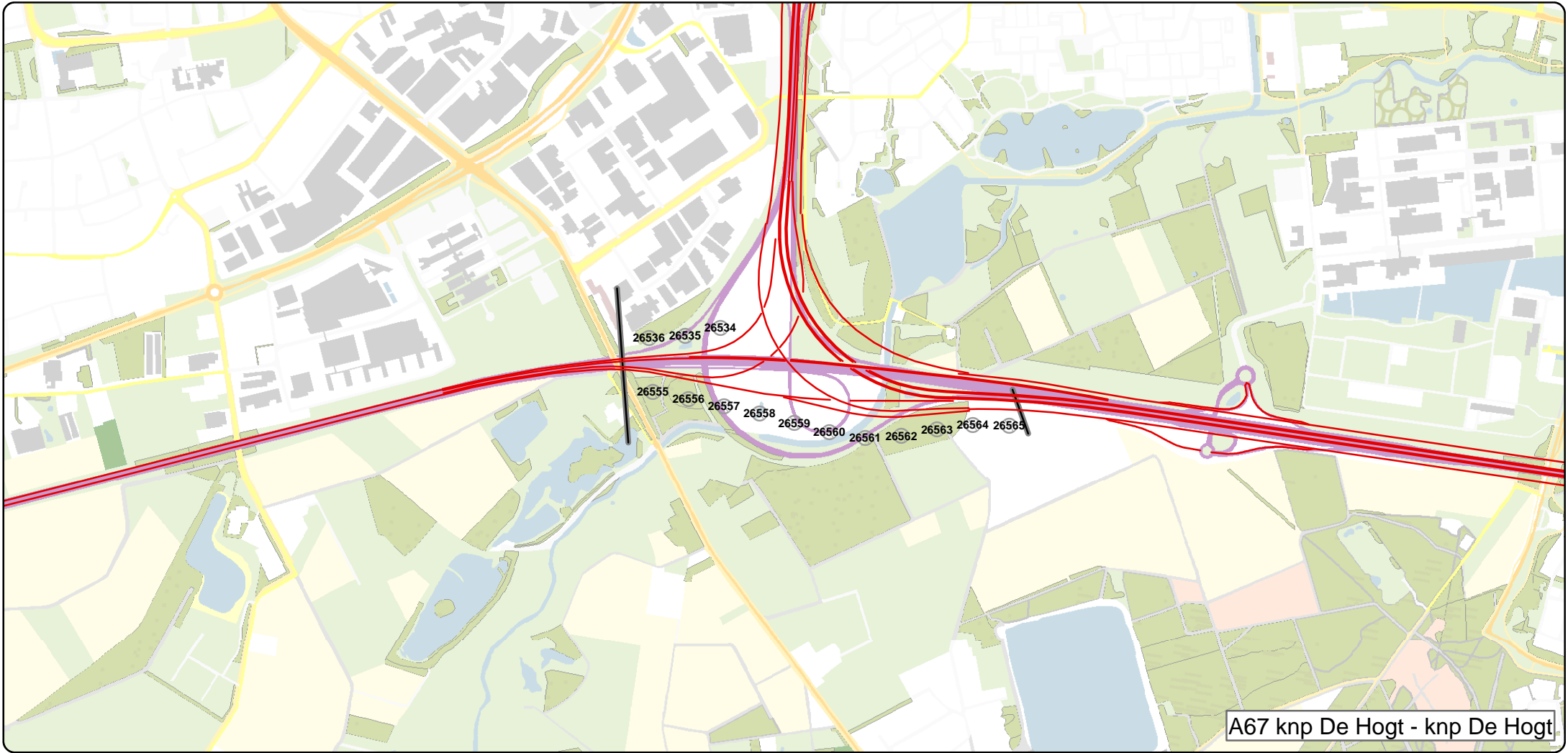




Legenda

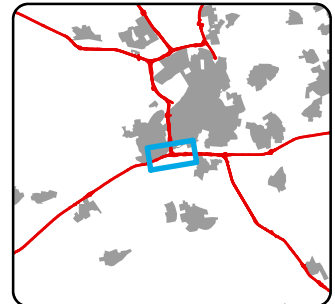
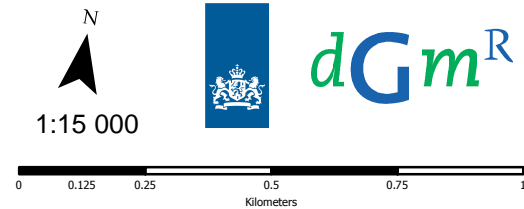
- Vrijstelling
- ⊗ GPP punt
- Rijkswegen
- Onderzoeksgrens

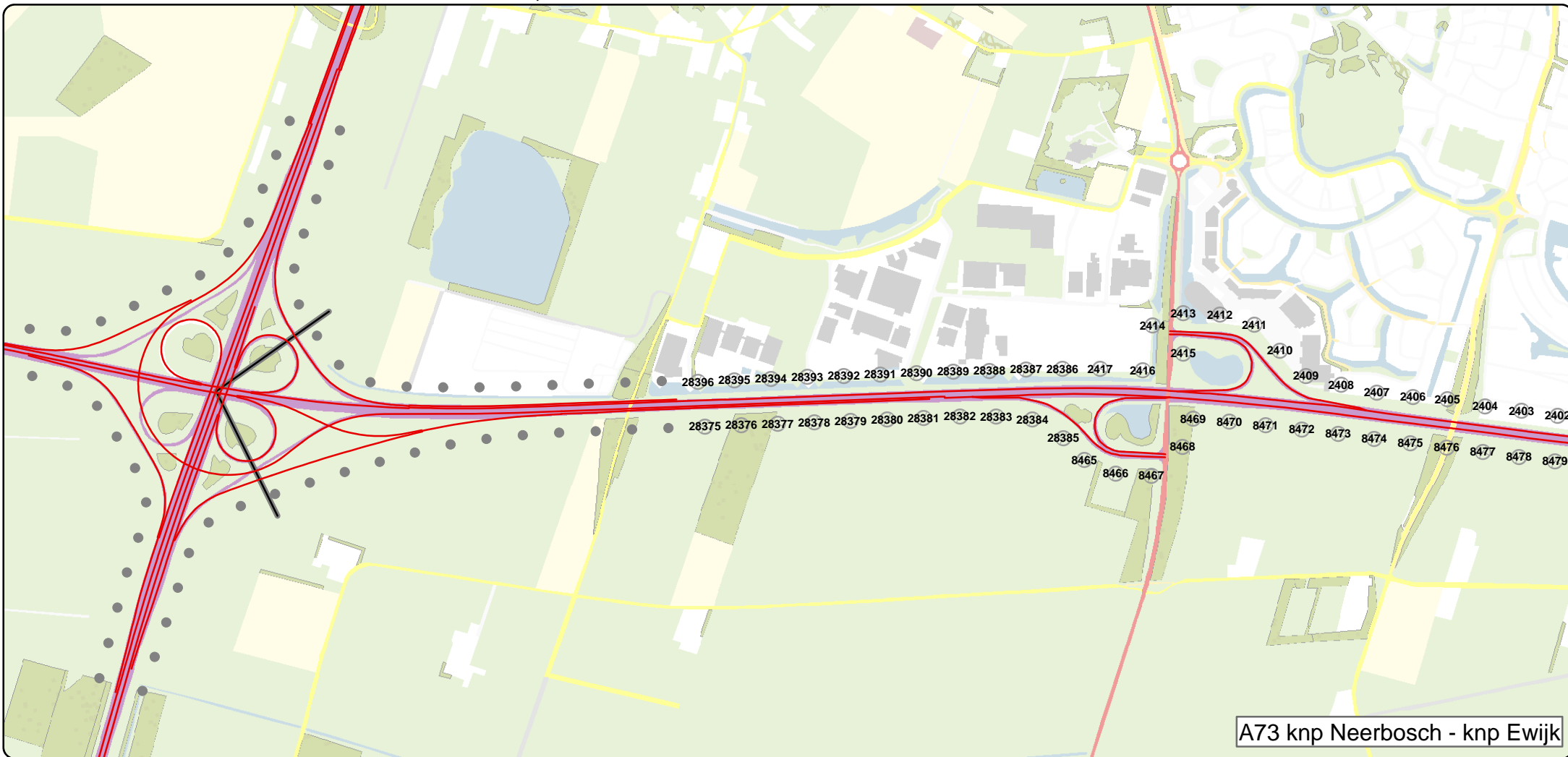




Legenda

- Vrijstelling
- ⊗ GPP punt
- Rijkswegen
- Onderzoeksgrens

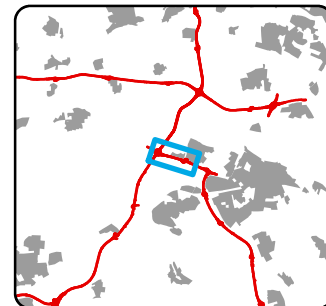



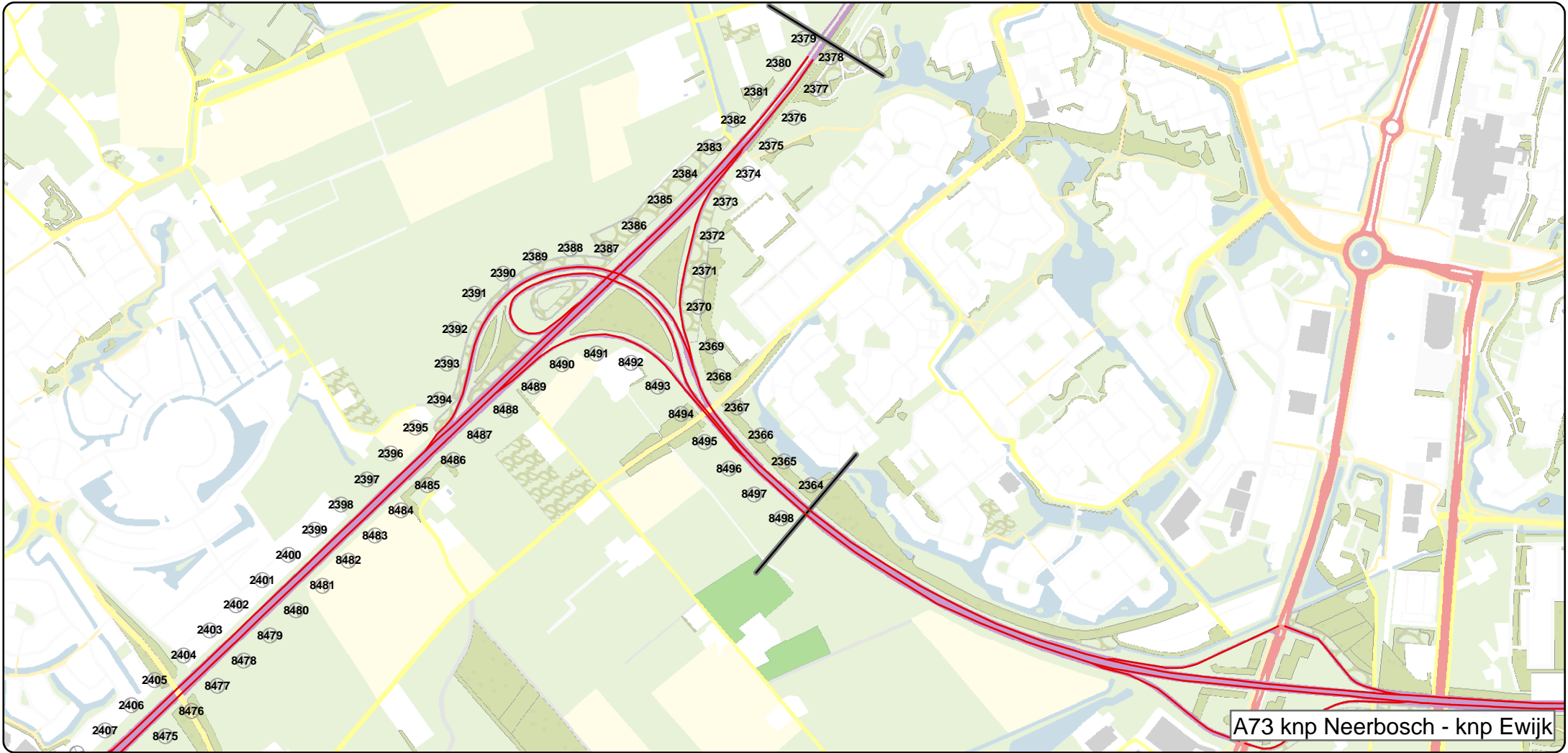


A73 knp Neerbosch - knp Ewijk

Legenda

- Vrijstelling
- ⊗ GPP punt
- Rijkswegen
- Onderzoeksgrens





Legenda

- Vrijstelling
- ⊗ GPP punt
- Rijkswegen
- Onderzoeksgrens

