

Resultaten:
Geluidsbelastingen per referentiepunt

Overzicht resultaten bij verkeersbesluit Ia: tijdelijke verlaging maximumsnelheid naar 100 of 120 km/u totdat verkeersveiligheidsmaatregelen zijn uitgevoerd. Daarna is maximumsnelheid 130 km/u

| Referentiepunt | | | locatie wegvak | Geluidsproductie-plafond in dB | Geluidsproductie in 2012 | | Geluidsproductie in 2015 | |
|----------------|-----------|-----------|----------------------------------|--------------------------------|--------------------------|------------------|--------------------------|------------------|
| ID | X | Y | | | waarde | verschil tov GPP | waarde | verschil tov GPP |
| 1139 | 110144.06 | 394050.44 | A16 knp Galder - Belgische grens | 66.6 | 65.6 | -1.0 | | |
| 1140 | 110164.79 | 393952.61 | A16 knp Galder - Belgische grens | 69.1 | 68.1 | -1.0 | | |
| 1141 | 110178.09 | 393854.02 | A16 knp Galder - Belgische grens | 67.3 | 66.0 | -1.3 | | |
| 1142 | 110176.11 | 393754.05 | A16 knp Galder - Belgische grens | 66.9 | 65.6 | -1.3 | | |
| 1143 | 110137.15 | 393662.50 | A16 knp Galder - Belgische grens | 64.9 | 63.4 | -1.5 | | |
| 1144 | 110091.15 | 393573.75 | A16 knp Galder - Belgische grens | 62.4 | 60.5 | -1.9 | | |
| 1145 | 110069.21 | 393476.60 | A16 knp Galder - Belgische grens | 64.2 | 62.4 | -1.8 | | |
| 1146 | 110071.57 | 393377.15 | A16 knp Galder - Belgische grens | 67.0 | 65.1 | -1.9 | | |
| 1147 | 110103.92 | 393283.00 | A16 knp Galder - Belgische grens | 68.0 | 66.1 | -1.9 | | |
| 1148 | 110160.09 | 393200.86 | A16 knp Galder - Belgische grens | 68.5 | 66.8 | -1.7 | | |
| 1149 | 110238.61 | 393140.31 | A16 knp Galder - Belgische grens | 69.3 | 67.4 | -1.9 | | |
| 1150 | 110329.30 | 393098.22 | A16 knp Galder - Belgische grens | 71.2 | 68.4 | -2.8 | | |
| 1151 | 110358.15 | 393006.36 | A16 knp Galder - Belgische grens | 72.4 | 67.9 | -4.5 | | |
| 1152 | 110370.83 | 392907.16 | A16 knp Galder - Belgische grens | 72.4 | 67.7 | -4.7 | | |
| 1153 | 110383.50 | 392807.97 | A16 knp Galder - Belgische grens | 72.8 | 68.2 | -4.6 | | |
| 1154 | 110390.13 | 392708.21 | A16 knp Galder - Belgische grens | 72.6 | 67.9 | -4.7 | | |
| 1155 | 110396.15 | 392608.39 | A16 knp Galder - Belgische grens | 72.7 | 68.0 | -4.7 | | |
| 1156 | 110394.78 | 392508.41 | A16 knp Galder - Belgische grens | 72.1 | 67.5 | -4.6 | | |
| 1157 | 110392.92 | 392408.43 | A16 knp Galder - Belgische grens | 71.8 | 67.1 | -4.7 | | |
| 1158 | 110391.06 | 392308.44 | A16 knp Galder - Belgische grens | 71.5 | 66.9 | -4.6 | | |
| 1159 | 110387.65 | 392208.54 | A16 knp Galder - Belgische grens | 72.5 | 67.9 | -4.6 | | |
| 1160 | 110379.10 | 392108.90 | A16 knp Galder - Belgische grens | 72.4 | 67.8 | -4.6 | | |
| 1161 | 110370.54 | 392009.27 | A16 knp Galder - Belgische grens | 72.6 | 68.0 | -4.6 | | |
| 1162 | 110361.98 | 391909.63 | A16 knp Galder - Belgische grens | 72.8 | 68.2 | -4.6 | | |
| 1163 | 110353.43 | 391810.00 | A16 knp Galder - Belgische grens | 72.9 | 68.2 | -4.7 | | |
| 1164 | 110344.87 | 391710.36 | A16 knp Galder - Belgische grens | 73.0 | 68.4 | -4.6 | | |
| 1165 | 110336.32 | 391610.73 | A16 knp Galder - Belgische grens | 73.0 | 68.4 | -4.6 | | |
| 1166 | 110327.76 | 391511.09 | A16 knp Galder - Belgische grens | 72.9 | 68.3 | -4.6 | | |
| 1167 | 110319.21 | 391411.46 | A16 knp Galder - Belgische grens | 72.8 | 68.1 | -4.7 | | |
| 1168 | 110308.46 | 391312.04 | A16 knp Galder - Belgische grens | 72.7 | 67.9 | -4.8 | | |
| 1169 | 110297.58 | 391212.63 | A16 knp Galder - Belgische grens | 72.4 | 67.7 | -4.7 | | |
| 1170 | 110286.71 | 391113.22 | A16 knp Galder - Belgische grens | 72.2 | 67.4 | -4.8 | | |
| 1171 | 110275.84 | 391013.81 | A16 knp Galder - Belgische grens | 72.1 | 67.2 | -4.9 | | |
| 1172 | 110264.97 | 390914.40 | A16 knp Galder - Belgische grens | 72.5 | 67.7 | -4.8 | | |
| 1173 | 110251.09 | 390815.61 | A16 knp Galder - Belgische grens | 72.0 | 67.1 | -4.9 | | |
| 1174 | 110237.33 | 390717.02 | A16 knp Galder - Belgische grens | 72.4 | 67.5 | -4.9 | | |
| 1175 | 110222.71 | 390617.56 | A16 knp Galder - Belgische grens | 72.3 | 67.6 | -4.7 | | |
| 1176 | 110211.17 | 390518.11 | A16 knp Galder - Belgische grens | 72.7 | 68.1 | -4.6 | | |
| 1177 | 110194.45 | 390423.35 | A16 knp Galder - Belgische grens | 72.2 | 67.7 | -4.5 | | |
| 1178 | 110175.01 | 390327.88 | A16 knp Galder - Belgische grens | 71.6 | 67.1 | -4.5 | | |
| 1179 | 110155.41 | 390232.39 | A16 knp Galder - Belgische grens | 71.4 | 66.8 | -4.6 | | |
| 1180 | 110133.52 | 390145.66 | A16 knp Galder - Belgische grens | 71.1 | 66.6 | -4.5 | | |
| 1181 | 110108.10 | 390055.54 | A16 knp Galder - Belgische grens | 70.3 | 66.4 | -3.9 | | |
| 1182 | 110082.30 | 389963.41 | A16 knp Galder - Belgische grens | 69.6 | 67.0 | -2.6 | | |
| 1183 | 110052.03 | 389871.35 | A16 knp Galder - Belgische grens | 69.5 | 66.9 | -2.6 | | |
| 1184 | 110023.62 | 389780.19 | A16 knp Galder - Belgische grens | 69.8 | 66.9 | -2.9 | | |
| 1185 | 109993.70 | 389695.21 | A16 knp Galder - Belgische grens | 69.8 | 66.8 | -3.0 | | |
| 1186 | 109962.42 | 389605.05 | A16 knp Galder - Belgische grens | 69.9 | 66.9 | -3.0 | | |
| 1187 | 109927.59 | 389512.08 | A16 knp Galder - Belgische grens | 69.7 | 66.7 | -3.0 | | |
| 1188 | 109893.91 | 389416.17 | A16 knp Galder - Belgische grens | 69.9 | 66.8 | -3.1 | | |
| 1189 | 109861.30 | 389323.11 | A16 knp Galder - Belgische grens | 69.7 | 66.6 | -3.1 | | |
| 1190 | 109831.01 | 389235.63 | A16 knp Galder - Belgische grens | 70.0 | 67.0 | -3.0 | | |
| 1191 | 109796.68 | 389143.84 | A16 knp Galder - Belgische grens | 69.5 | 66.6 | -2.9 | | |
| 1192 | 109764.82 | 389049.24 | A16 knp Galder - Belgische grens | 70.0 | 67.1 | -2.9 | | |
| 1193 | 109730.64 | 388955.25 | A16 knp Galder - Belgische grens | 69.8 | 66.8 | -3.0 | | |
| 1194 | 109696.47 | 388861.27 | A16 knp Galder - Belgische grens | 69.8 | 66.9 | -2.9 | | |
| 1195 | 109662.29 | 388767.29 | A16 knp Galder - Belgische grens | 67.7 | 64.8 | -2.9 | | |
| 1197 | 109787.37 | 388733.52 | A16 knp Galder - Belgische grens | 61.0 | 58.0 | -3.0 | | |
| 1198 | 109821.89 | 388823.98 | A16 knp Galder - Belgische grens | 67.6 | 64.6 | -3.0 | | |
| 1199 | 109853.06 | 388910.13 | A16 knp Galder - Belgische grens | 67.5 | 64.5 | -3.0 | | |
| 1200 | 109885.46 | 389005.67 | A16 knp Galder - Belgische grens | 67.9 | 64.9 | -3.0 | | |
| 1201 | 109919.40 | 389101.99 | A16 knp Galder - Belgische grens | 68.1 | 65.2 | -2.9 | | |
| 1202 | 109954.88 | 389196.76 | A16 knp Galder - Belgische grens | 68.3 | 65.4 | -2.9 | | |
| 1209 | 109987.85 | 389284.81 | A16 knp Galder - Belgische grens | 67.3 | 64.2 | -3.1 | | |
| 1210 | 110020.19 | 389368.75 | A16 knp Galder - Belgische grens | 69.6 | 66.5 | -3.1 | | |
| 1211 | 110050.43 | 389459.67 | A16 knp Galder - Belgische grens | 70.2 | 67.0 | -3.2 | | |
| 1212 | 110079.89 | 389546.74 | A16 knp Galder - Belgische grens | 70.4 | 67.3 | -3.1 | | |
| 1213 | 110113.21 | 389635.35 | A16 knp Galder - Belgische grens | 70.1 | 67.0 | -3.1 | | |
| 1214 | 110142.68 | 389723.19 | A16 knp Galder - Belgische grens | 70.1 | 67.1 | -3.0 | | |
| 1215 | 110172.01 | 389816.68 | A16 knp Galder - Belgische grens | 69.6 | 67.2 | -2.4 | | |
| 1216 | 110199.81 | 389906.81 | A16 knp Galder - Belgische grens | 69.2 | 67.0 | -2.2 | | |
| 1217 | 110226.07 | 389996.17 | A16 knp Galder - Belgische grens | 69.4 | 66.8 | -2.6 | | |
| 1218 | 110251.76 | 390091.30 | A16 knp Galder - Belgische grens | 70.0 | 66.6 | -3.4 | | |
| 1219 | 110272.11 | 390185.26 | A16 knp Galder - Belgische grens | 70.4 | 66.9 | -3.5 | | |
| 1220 | 110293.82 | 390279.05 | A16 knp Galder - Belgische grens | 70.6 | 67.1 | -3.5 | | |
| 1221 | 110316.05 | 390374.19 | A16 knp Galder - Belgische grens | 70.8 | 67.4 | -3.4 | | |
| 1222 | 110331.59 | 390468.06 | A16 knp Galder - Belgische grens | 71.3 | 67.9 | -3.4 | | |
| 1223 | 110348.91 | 390564.91 | A16 knp Galder - Belgische grens | 71.2 | 67.8 | -3.4 | | |
| 1224 | 110364.71 | 390663.92 | A16 knp Galder - Belgische grens | 71.0 | 67.6 | -3.4 | | |
| 1225 | 110379.78 | 390762.10 | A16 knp Galder - Belgische grens | 70.6 | 67.0 | -3.6 | | |
| 1226 | 110390.79 | 390861.47 | A16 knp Galder - Belgische grens | 70.2 | 66.5 | -3.7 | | |
| 1227 | 110403.21 | 390960.70 | A16 knp Galder - Belgische grens | 66.6 | 62.5 | -4.1 | | |
| 1228 | 110414.18 | 391060.09 | A16 knp Galder - Belgische grens | 66.3 | 62.2 | -4.1 | | |
| 1229 | 110423.77 | 391159.63 | A16 knp Galder - Belgische grens | 66.3 | 62.2 | -4.1 | | |
| 1230 | 110433.35 | 391259.17 | A16 knp Galder - Belgische grens | 66.6 | 62.3 | -4.3 | | |
| 1231 | 110442.93 | 391358.71 | A16 knp Galder - Belgische grens | 66.4 | 62.1 | -4.3 | | |
| 1232 | 110452.51 | 391458.25 | A16 knp Galder - Belgische grens | 68.5 | 63.8 | -4.7 | | |
| 1233 | 110462.10 | 391557.79 | A16 knp Galder - Belgische grens | 68.3 | 63.8 | -4.5 | | |
| 1234 | 110471.68 | 391657.33 | A16 knp Galder - Belgische grens | 67.9 | 63.4 | -4.5 | | |
| 1235 | 110481.26 | 391756.88 | A16 knp Galder - Belgische grens | 67.4 | 63.0 | -4.4 | | |

Overzicht resultaten bij verkeersbesluit Ia: tijdelijke verlaging maximumsnelheid naar 100 of 120 km/u totdat verkeersveiligheidsmaatregelen zijn uitgevoerd. Daarna is maximumsnelheid 130 km/u

| Referentiepunt | | | locatie wegvak | Geluidsproductie- plafond in dB | Geluidsproductie in 2012 | | Geluidsproductie in 2015 | |
|----------------|-----------|-----------|----------------------------------|------------------------------------|--------------------------|------------------|--------------------------|------------------|
| ID | X | Y | | | waarde | verschil tov GPP | waarde | verschil tov GPP |
| 1236 | 110489.47 | 391856.53 | A16 knp Galder - Belgische grens | 68.3 | 63.8 | -4.5 | | |
| 1237 | 110497.04 | 391956.25 | A16 knp Galder - Belgische grens | 67.9 | 63.3 | -4.6 | | |
| 1238 | 110504.60 | 392055.96 | A16 knp Galder - Belgische grens | 68.7 | 64.1 | -4.6 | | |
| 1239 | 110512.17 | 392155.68 | A16 knp Galder - Belgische grens | 68.7 | 64.1 | -4.6 | | |
| 1240 | 110519.74 | 392255.39 | A16 knp Galder - Belgische grens | 68.3 | 63.8 | -4.5 | | |
| 1241 | 110524.31 | 392355.25 | A16 knp Galder - Belgische grens | 68.7 | 64.3 | -4.4 | | |
| 1242 | 110526.27 | 392455.23 | A16 knp Galder - Belgische grens | 70.3 | 66.5 | -3.8 | | |
| 1243 | 110525.81 | 392555.19 | A16 knp Galder - Belgische grens | 71.6 | 68.0 | -3.6 | | |
| 1244 | 110521.56 | 392655.10 | A16 knp Galder - Belgische grens | 71.8 | 68.1 | -3.7 | | |
| 1245 | 110517.31 | 392755.01 | A16 knp Galder - Belgische grens | 71.7 | 68.1 | -3.6 | | |
| 1246 | 110518.04 | 392854.92 | A16 knp Galder - Belgische grens | 71.5 | 67.9 | -3.6 | | |
| 3351 | 110468.69 | 483372.32 | A5 knp De Hoek - knp Raasdorp | 68.0 | 67.2 | -0.8 | | |
| 3352 | 110463.79 | 483275.88 | A5 knp De Hoek - knp Raasdorp | 67.4 | 66.5 | -0.9 | | |
| 3353 | 110457.20 | 483176.10 | A5 knp De Hoek - knp Raasdorp | 59.7 | 58.7 | -1.0 | | |
| 3354 | 110450.62 | 483076.31 | A5 knp De Hoek - knp Raasdorp | 57.7 | 56.5 | -1.2 | | |
| 3355 | 110444.04 | 482976.53 | A5 knp De Hoek - knp Raasdorp | 57.7 | 56.7 | -1.0 | | |
| 3356 | 110437.46 | 482876.74 | A5 knp De Hoek - knp Raasdorp | 59.4 | 58.5 | -0.9 | | |
| 3357 | 110430.88 | 482776.96 | A5 knp De Hoek - knp Raasdorp | 66.6 | 65.7 | -0.9 | | |
| 3358 | 110424.29 | 482677.18 | A5 knp De Hoek - knp Raasdorp | 67.3 | 66.4 | -0.9 | | |
| 3359 | 110417.71 | 482577.39 | A5 knp De Hoek - knp Raasdorp | 67.4 | 66.6 | -0.8 | | |
| 3360 | 110411.13 | 482477.61 | A5 knp De Hoek - knp Raasdorp | 67.5 | 66.7 | -0.8 | | |
| 3361 | 110404.55 | 482377.82 | A5 knp De Hoek - knp Raasdorp | 67.4 | 66.6 | -0.8 | | |
| 3362 | 110397.97 | 482278.04 | A5 knp De Hoek - knp Raasdorp | 67.4 | 66.6 | -0.8 | | |
| 3363 | 110391.38 | 482178.25 | A5 knp De Hoek - knp Raasdorp | 67.3 | 66.4 | -0.9 | | |
| 3364 | 110384.80 | 482078.47 | A5 knp De Hoek - knp Raasdorp | 66.6 | 65.8 | -0.8 | | |
| 3365 | 110378.22 | 481978.68 | A5 knp De Hoek - knp Raasdorp | 63.5 | 62.7 | -0.8 | | |
| 3366 | 110371.64 | 481878.90 | A5 knp De Hoek - knp Raasdorp | 60.3 | 59.5 | -0.8 | | |
| 3367 | 110365.06 | 481779.11 | A5 knp De Hoek - knp Raasdorp | 58.3 | 57.5 | -0.8 | | |
| 3368 | 110358.47 | 481679.33 | A5 knp De Hoek - knp Raasdorp | 57.3 | 56.4 | -0.9 | | |
| 3369 | 110351.89 | 481579.55 | A5 knp De Hoek - knp Raasdorp | 56.7 | 55.8 | -0.9 | | |
| 3370 | 110345.31 | 481479.76 | A5 knp De Hoek - knp Raasdorp | 57.9 | 57.0 | -0.9 | | |
| 3371 | 110338.73 | 481379.98 | A5 knp De Hoek - knp Raasdorp | 59.0 | 58.2 | -0.8 | | |
| 3372 | 110332.15 | 481280.19 | A5 knp De Hoek - knp Raasdorp | 61.9 | 61.0 | -0.9 | | |
| 3373 | 110325.57 | 481180.41 | A5 knp De Hoek - knp Raasdorp | 65.2 | 64.4 | -0.8 | | |
| 3374 | 110318.98 | 481080.62 | A5 knp De Hoek - knp Raasdorp | 66.7 | 65.9 | -0.8 | | |
| 3375 | 110312.40 | 480980.84 | A5 knp De Hoek - knp Raasdorp | 67.0 | 66.2 | -0.8 | | |
| 3376 | 110305.82 | 480881.05 | A5 knp De Hoek - knp Raasdorp | 67.1 | 66.3 | -0.8 | | |
| 3377 | 110299.24 | 480781.27 | A5 knp De Hoek - knp Raasdorp | 67.0 | 66.2 | -0.8 | | |
| 3378 | 110292.66 | 480681.49 | A5 knp De Hoek - knp Raasdorp | 67.1 | 66.3 | -0.8 | | |
| 3379 | 110286.07 | 480581.70 | A5 knp De Hoek - knp Raasdorp | 67.1 | 66.3 | -0.8 | | |
| 3380 | 110279.49 | 480481.92 | A5 knp De Hoek - knp Raasdorp | 67.1 | 66.3 | -0.8 | | |
| 3381 | 110272.91 | 480382.13 | A5 knp De Hoek - knp Raasdorp | 67.2 | 66.4 | -0.8 | | |
| 3382 | 110266.33 | 480282.35 | A5 knp De Hoek - knp Raasdorp | 67.3 | 66.5 | -0.8 | | |
| 3383 | 110259.75 | 480182.56 | A5 knp De Hoek - knp Raasdorp | 67.2 | 66.4 | -0.8 | | |
| 3384 | 110253.16 | 480082.78 | A5 knp De Hoek - knp Raasdorp | 67.0 | 66.2 | -0.8 | | |
| 3385 | 110246.58 | 479982.99 | A5 knp De Hoek - knp Raasdorp | 66.9 | 66.1 | -0.8 | | |
| 3386 | 110240.00 | 479883.21 | A5 knp De Hoek - knp Raasdorp | 66.2 | 65.4 | -0.8 | | |
| 3387 | 110233.42 | 479783.42 | A5 knp De Hoek - knp Raasdorp | 62.9 | 62.1 | -0.8 | | |
| 3388 | 110226.84 | 479683.64 | A5 knp De Hoek - knp Raasdorp | 66.0 | 65.2 | -0.8 | | |
| 3389 | 110220.25 | 479583.86 | A5 knp De Hoek - knp Raasdorp | 67.4 | 66.5 | -0.9 | | |
| 3390 | 110213.67 | 479484.07 | A5 knp De Hoek - knp Raasdorp | 67.5 | 66.7 | -0.8 | | |
| 3391 | 110207.09 | 479384.29 | A5 knp De Hoek - knp Raasdorp | 67.5 | 66.7 | -0.8 | | |
| 3392 | 110200.51 | 479284.50 | A5 knp De Hoek - knp Raasdorp | 67.8 | 66.9 | -0.9 | | |
| 3393 | 110193.93 | 479184.72 | A5 knp De Hoek - knp Raasdorp | 67.6 | 66.8 | -0.8 | | |
| 3394 | 110187.34 | 479084.93 | A5 knp De Hoek - knp Raasdorp | 67.4 | 66.6 | -0.8 | | |
| 3395 | 110180.76 | 478985.15 | A5 knp De Hoek - knp Raasdorp | 67.2 | 66.3 | -0.9 | | |
| 3396 | 110181.99 | 478885.27 | A5 knp De Hoek - knp Raasdorp | 67.6 | 66.8 | -0.8 | | |
| 3397 | 110180.30 | 478785.63 | A5 knp De Hoek - knp Raasdorp | 68.3 | 67.4 | -0.9 | | |
| 3398 | 110165.76 | 478686.69 | A4 knp de Hoek - Nieuw Vennepe | 67.4 | 66.5 | -0.9 | | |
| 3399 | 110146.53 | 478588.85 | A4 knp de Hoek - Nieuw Vennepe | 67.1 | 66.2 | -0.9 | | |
| 3400 | 110115.10 | 478493.92 | A4 knp de Hoek - Nieuw Vennepe | 68.2 | 67.2 | -1.0 | | |
| 3401 | 110083.06 | 478399.20 | A4 knp de Hoek - Nieuw Vennepe | 70.3 | 69.3 | -1.0 | | |
| 3402 | 110045.77 | 478306.41 | A4 knp de Hoek - Nieuw Vennepe | 71.8 | 70.6 | -1.2 | | |
| 3403 | 109997.31 | 478220.04 | A4 knp de Hoek - Nieuw Vennepe | 73.0 | 71.9 | -1.1 | | |
| 3404 | 109934.72 | 478142.05 | A4 knp de Hoek - Nieuw Vennepe | 73.3 | 72.1 | -1.2 | | |
| 3405 | 109872.14 | 478064.06 | A4 knp de Hoek - Nieuw Vennepe | 73.4 | 72.4 | -1.0 | | |
| 3406 | 109789.81 | 478052.97 | A4 knp de Hoek - Nieuw Vennepe | 69.7 | 68.7 | -1.0 | | |
| 3407 | 109716.77 | 478111.06 | A4 knp de Hoek - Nieuw Vennepe | 66.9 | 65.7 | -1.2 | | |
| 3408 | 109642.32 | 478049.33 | A4 knp de Hoek - Nieuw Vennepe | 67.5 | 66.3 | -1.2 | | |
| 3409 | 109577.55 | 477973.14 | A4 knp de Hoek - Nieuw Vennepe | 67.5 | 66.3 | -1.2 | | |
| 3410 | 109540.10 | 477883.33 | A4 knp de Hoek - Nieuw Vennepe | 68.0 | 66.8 | -1.2 | | |
| 3411 | 109539.62 | 477783.33 | A4 knp de Hoek - Nieuw Vennepe | 69.3 | 68.4 | -0.9 | | |
| 3412 | 109523.37 | 477685.20 | A4 knp de Hoek - Nieuw Vennepe | 71.6 | 70.7 | -0.9 | | |
| 3413 | 109470.46 | 477600.59 | A4 knp de Hoek - Nieuw Vennepe | 72.7 | 71.9 | -0.8 | | |
| 3414 | 109407.02 | 477523.52 | A4 knp de Hoek - Nieuw Vennepe | 73.2 | 72.4 | -0.8 | | |
| 3415 | 109340.59 | 477448.77 | A4 knp de Hoek - Nieuw Vennepe | 73.2 | 72.5 | -0.7 | | |
| 3416 | 109273.81 | 477374.34 | A4 knp de Hoek - Nieuw Vennepe | 73.4 | 72.6 | -0.8 | | |
| 3417 | 109207.03 | 477299.90 | A4 knp de Hoek - Nieuw Vennepe | 73.3 | 72.5 | -0.8 | | |
| 3418 | 109140.24 | 477225.47 | A4 knp de Hoek - Nieuw Vennepe | 73.3 | 72.5 | -0.8 | | |
| 3419 | 109073.46 | 477151.03 | A4 knp de Hoek - Nieuw Vennepe | 72.8 | 71.7 | -1.1 | | |
| 3420 | 109006.68 | 477076.60 | A4 knp de Hoek - Nieuw Vennepe | 73.4 | 72.4 | -1.0 | | |
| 3421 | 108939.90 | 477002.16 | A4 knp de Hoek - Nieuw Vennepe | 73.1 | 72.3 | -0.8 | | |
| 3422 | 108873.12 | 476927.73 | A4 knp de Hoek - Nieuw Vennepe | 72.9 | 72.2 | -0.7 | | |
| 3423 | 108806.34 | 476853.30 | A4 knp de Hoek - Nieuw Vennepe | 72.8 | 72.1 | -0.7 | | |
| 3424 | 108739.56 | 476778.86 | A4 knp de Hoek - Nieuw Vennepe | 72.9 | 72.0 | -0.9 | | |
| 3425 | 108672.77 | 476704.43 | A4 knp de Hoek - Nieuw Vennepe | 72.9 | 71.9 | -1.0 | | |
| 3426 | 108605.99 | 476629.99 | A4 knp de Hoek - Nieuw Vennepe | 72.9 | 71.9 | -1.0 | | |
| 3427 | 108539.21 | 476555.56 | A4 knp de Hoek - Nieuw Vennepe | 72.7 | 71.8 | -0.9 | | |
| 3428 | 108472.43 | 476481.12 | A4 knp de Hoek - Nieuw Vennepe | 72.7 | 71.8 | -0.9 | | |
| 3429 | 108405.65 | 476406.69 | A4 knp de Hoek - Nieuw Vennepe | 72.7 | 71.8 | -0.9 | | |

Overzicht resultaten bij verkeersbesluit Ia: tijdelijke verlaging maximumsnelheid naar 100 of 120 km/u totdat verkeersveiligheidsmaatregelen zijn uitgevoerd. Daarna is maximumsnelheid 130 km/u

| Referentiepunt | | | locatie wegvak | Geluidsproductie-plafond in dB | Geluidsproductie in 2012 | | Geluidsproductie in 2015 | |
|----------------|-----------|-----------|------------------------------|--------------------------------|--------------------------|------------------|--------------------------|------------------|
| ID | X | Y | | | waarde | verschil tov GPP | waarde | verschil tov GPP |
| 3430 | 108338.87 | 476332.25 | A4 knp de Hoek - Nieuw Venne | 72.9 | 72.0 | -0.9 | | |
| 3431 | 108272.08 | 476257.82 | A4 knp de Hoek - Nieuw Venne | 72.8 | 71.9 | -0.9 | | |
| 3432 | 108205.30 | 476183.39 | A4 knp de Hoek - Nieuw Venne | 73.0 | 72.1 | -0.9 | | |
| 3433 | 108138.52 | 476108.95 | A4 knp de Hoek - Nieuw Venne | 72.9 | 72.1 | -0.8 | | |
| 3434 | 108071.74 | 476034.52 | A4 knp de Hoek - Nieuw Venne | 72.9 | 72.0 | -0.9 | | |
| 3435 | 108004.96 | 475960.08 | A4 knp de Hoek - Nieuw Venne | 72.9 | 71.9 | -1.0 | | |
| 3436 | 107938.18 | 475885.65 | A4 knp de Hoek - Nieuw Venne | 73.1 | 72.1 | -1.0 | | |
| 3437 | 107871.40 | 475811.21 | A4 knp de Hoek - Nieuw Venne | 72.9 | 71.9 | -1.0 | | |
| 3438 | 107804.61 | 475736.78 | A4 knp de Hoek - Nieuw Venne | 73.1 | 72.1 | -1.0 | | |
| 3439 | 107737.83 | 475662.34 | A4 knp de Hoek - Nieuw Venne | 72.7 | 71.8 | -0.9 | | |
| 3440 | 107671.05 | 475587.91 | A4 knp de Hoek - Nieuw Venne | 72.9 | 71.9 | -1.0 | | |
| 3441 | 107604.27 | 475513.48 | A4 knp de Hoek - Nieuw Venne | 72.8 | 71.8 | -1.0 | | |
| 3442 | 107537.49 | 475439.04 | A4 knp de Hoek - Nieuw Venne | 72.7 | 71.8 | -0.9 | | |
| 3443 | 107470.71 | 475364.61 | A4 knp de Hoek - Nieuw Venne | 72.7 | 71.8 | -0.9 | | |
| 3444 | 107403.92 | 475290.17 | A4 knp de Hoek - Nieuw Venne | 72.6 | 71.7 | -0.9 | | |
| 3445 | 107340.35 | 475219.13 | A4 knp de Hoek - Nieuw Venne | 72.5 | 71.6 | -0.9 | | |
| 3446 | 107273.83 | 475140.26 | A4 knp de Hoek - Nieuw Venne | 72.3 | 71.5 | -0.8 | | |
| 3447 | 107211.83 | 475065.55 | A4 knp de Hoek - Nieuw Venne | 72.1 | 71.2 | -0.9 | | |
| 3448 | 107149.54 | 474997.25 | A4 knp de Hoek - Nieuw Venne | 71.7 | 70.8 | -0.9 | | |
| 3449 | 107072.80 | 474911.10 | A4 knp de Hoek - Nieuw Venne | 71.6 | 70.8 | -0.8 | | |
| 3450 | 107016.38 | 474846.50 | A4 knp de Hoek - Nieuw Venne | 72.9 | 72.0 | -0.9 | | |
| 3451 | 106958.38 | 474787.31 | A4 knp de Hoek - Nieuw Venne | 73.1 | 72.2 | -0.9 | | |
| 3452 | 106909.74 | 474731.57 | A4 knp de Hoek - Nieuw Venne | 72.8 | 71.9 | -0.9 | | |
| 3453 | 106844.34 | 474665.47 | A4 knp de Hoek - Nieuw Venne | 72.5 | 71.6 | -0.9 | | |
| 3454 | 106777.75 | 474590.86 | A4 knp de Hoek - Nieuw Venne | 72.5 | 71.7 | -0.8 | | |
| 3455 | 106711.16 | 474516.26 | A4 knp de Hoek - Nieuw Venne | 72.5 | 71.7 | -0.8 | | |
| 3456 | 106644.57 | 474441.65 | A4 knp de Hoek - Nieuw Venne | 72.4 | 71.7 | -0.7 | | |
| 3457 | 106577.98 | 474367.05 | A4 knp de Hoek - Nieuw Venne | 72.4 | 71.7 | -0.7 | | |
| 3458 | 106511.39 | 474292.44 | A4 knp de Hoek - Nieuw Venne | 72.4 | 71.7 | -0.7 | | |
| 3459 | 106444.80 | 474217.83 | A4 knp de Hoek - Nieuw Venne | 72.7 | 71.8 | -0.9 | | |
| 3460 | 106378.20 | 474143.23 | A4 knp de Hoek - Nieuw Venne | 72.6 | 71.7 | -0.9 | | |
| 3461 | 106311.61 | 474068.62 | A4 knp de Hoek - Nieuw Venne | 72.7 | 71.9 | -0.8 | | |
| 3462 | 106245.02 | 473994.02 | A4 knp de Hoek - Nieuw Venne | 72.8 | 71.9 | -0.9 | | |
| 3463 | 106178.43 | 473919.41 | A4 knp de Hoek - Nieuw Venne | 72.9 | 72.0 | -0.9 | | |
| 3464 | 106111.84 | 473844.81 | A4 knp de Hoek - Nieuw Venne | 72.9 | 71.9 | -1.0 | | |
| 3465 | 106045.25 | 473770.20 | A4 knp de Hoek - Nieuw Venne | 72.9 | 71.9 | -1.0 | | |
| 3466 | 105978.66 | 473695.60 | A4 knp de Hoek - Nieuw Venne | 72.8 | 71.8 | -1.0 | | |
| 3467 | 105912.07 | 473620.99 | A4 knp de Hoek - Nieuw Venne | 72.8 | 71.9 | -0.9 | | |
| 3468 | 105845.48 | 473546.39 | A4 knp de Hoek - Nieuw Venne | 72.7 | 71.8 | -0.9 | | |
| 3469 | 105778.89 | 473471.78 | A4 knp de Hoek - Nieuw Venne | 72.6 | 71.7 | -0.9 | | |
| 3470 | 105712.30 | 473397.18 | A4 knp de Hoek - Nieuw Venne | 72.0 | 71.2 | -0.8 | | |
| 3471 | 105645.71 | 473322.57 | A4 knp de Hoek - Nieuw Venne | 71.9 | 70.9 | -1.0 | | |
| 3472 | 105579.12 | 473247.96 | A4 knp de Hoek - Nieuw Venne | 72.4 | 71.4 | -1.0 | | |
| 3473 | 105508.58 | 473177.63 | A4 knp de Hoek - Nieuw Venne | 71.3 | 70.3 | -1.0 | | |
| 3474 | 105433.19 | 473112.27 | A4 knp de Hoek - Nieuw Venne | 70.8 | 69.8 | -1.0 | | |
| 3475 | 105361.70 | 473042.34 | A4 knp de Hoek - Nieuw Venne | 70.4 | 69.5 | -0.9 | | |
| 3476 | 105290.21 | 472972.41 | A4 knp de Hoek - Nieuw Venne | 69.9 | 69.1 | -0.8 | | |
| 3477 | 105206.15 | 472920.26 | A4 knp de Hoek - Nieuw Venne | 68.3 | 67.6 | -0.7 | | |
| 9551 | 116122.58 | 399150.61 | A27 Breda - Oosterhout | 62.4 | 61.5 | -0.9 | | |
| 9552 | 116166.46 | 399240.26 | A27 Breda - Oosterhout | 62.1 | 61.0 | -1.1 | | |
| 9553 | 116186.35 | 399338.14 | A27 Breda - Oosterhout | 61.5 | 60.3 | -1.2 | | |
| 9555 | 116057.57 | 399401.07 | A27 Breda - Oosterhout | 65.1 | 64.0 | -1.1 | | |
| 9556 | 116022.61 | 399481.22 | A27 Breda - Oosterhout | 68.0 | 67.0 | -1.0 | | |
| 9557 | 116034.66 | 399580.52 | A27 Breda - Oosterhout | 68.9 | 67.9 | -1.0 | | |
| 9558 | 116052.02 | 399679.04 | A27 Breda - Oosterhout | 68.6 | 67.5 | -1.1 | | |
| 9559 | 116073.90 | 399776.59 | A27 Breda - Oosterhout | 68.9 | 67.8 | -1.1 | | |
| 9560 | 116098.86 | 399873.45 | A27 Breda - Oosterhout | 69.1 | 67.9 | -1.2 | | |
| 9561 | 116126.84 | 399969.50 | A27 Breda - Oosterhout | 69.2 | 68.1 | -1.1 | | |
| 9562 | 116160.24 | 400063.76 | A27 Breda - Oosterhout | 69.8 | 68.6 | -1.2 | | |
| 9563 | 116200.17 | 400155.28 | A27 Breda - Oosterhout | 69.9 | 68.4 | -1.5 | | |
| 9564 | 116246.80 | 400243.78 | A27 Breda - Oosterhout | 68.7 | 67.2 | -1.5 | | |
| 9565 | 116295.14 | 400331.36 | A27 Breda - Oosterhout | 68.9 | 67.4 | -1.5 | | |
| 9566 | 116347.31 | 400416.65 | A27 Breda - Oosterhout | 68.9 | 67.5 | -1.4 | | |
| 9567 | 116416.91 | 400488.26 | A27 Breda - Oosterhout | 67.4 | 66.0 | -1.4 | | |
| 9568 | 116452.61 | 400580.59 | A27 Breda - Oosterhout | 69.0 | 67.7 | -1.3 | | |
| 9569 | 116507.14 | 400664.32 | A27 Breda - Oosterhout | 68.8 | 67.5 | -1.3 | | |
| 9570 | 116563.86 | 400746.68 | A27 Breda - Oosterhout | 69.6 | 68.2 | -1.4 | | |
| 9571 | 116620.80 | 400828.89 | A27 Breda - Oosterhout | 70.2 | 68.8 | -1.4 | | |
| 9572 | 116672.65 | 400913.92 | A27 Breda - Oosterhout | 71.1 | 70.0 | -1.1 | | |
| 9573 | 116734.43 | 400992.58 | A27 Breda - Oosterhout | 69.7 | 68.5 | -1.2 | | |
| 9574 | 116794.27 | 401072.72 | A27 Breda - Oosterhout | 69.9 | 68.7 | -1.2 | | |
| 9575 | 116854.95 | 401152.26 | A27 Breda - Oosterhout | 69.1 | 67.9 | -1.2 | | |
| 9576 | 116915.41 | 401231.95 | A27 Breda - Oosterhout | 70.0 | 68.7 | -1.3 | | |
| 9577 | 116975.88 | 401311.64 | A27 Breda - Oosterhout | 70.9 | 69.7 | -1.2 | | |
| 9578 | 117039.17 | 401389.07 | A27 Breda - Oosterhout | 70.7 | 69.5 | -1.2 | | |
| 9579 | 117104.44 | 401464.87 | A27 Breda - Oosterhout | 69.9 | 68.8 | -1.1 | | |
| 9580 | 117172.79 | 401537.89 | A27 Breda - Oosterhout | 69.2 | 68.0 | -1.2 | | |
| 9581 | 117243.26 | 401608.88 | A27 Breda - Oosterhout | 68.8 | 67.7 | -1.1 | | |
| 9582 | 117316.26 | 401677.26 | A27 Breda - Oosterhout | 68.9 | 67.8 | -1.1 | | |
| 9583 | 117390.46 | 401744.33 | A27 Breda - Oosterhout | 68.6 | 67.4 | -1.2 | | |
| 9584 | 117466.32 | 401809.54 | A27 Breda - Oosterhout | 68.4 | 67.3 | -1.1 | | |
| 9585 | 117541.23 | 401875.78 | A27 Breda - Oosterhout | 68.6 | 67.4 | -1.2 | | |
| 9586 | 117616.44 | 401941.73 | A27 Breda - Oosterhout | 68.7 | 67.5 | -1.2 | | |
| 9587 | 117691.17 | 402008.24 | A27 Breda - Oosterhout | 68.8 | 67.6 | -1.2 | | |
| 9588 | 117764.89 | 402075.86 | A27 Breda - Oosterhout | 68.6 | 67.3 | -1.3 | | |
| 9589 | 117837.89 | 402144.24 | A27 Breda - Oosterhout | 68.2 | 67.1 | -1.1 | | |
| 9590 | 117907.74 | 402215.85 | A27 Breda - Oosterhout | 68.3 | 67.2 | -1.1 | | |
| 9591 | 117975.60 | 402289.33 | A27 Breda - Oosterhout | 68.2 | 67.1 | -1.1 | | |
| 9592 | 118040.22 | 402365.70 | A27 Breda - Oosterhout | 68.9 | 67.8 | -1.1 | | |
| 9593 | 118104.11 | 402442.67 | A27 Breda - Oosterhout | 68.5 | 67.4 | -1.1 | | |

Overzicht resultaten bij verkeersbesluit Ia: tijdelijke verlaging maximumsnelheid naar 100 of 120 km/u totdat verkeersveiligheidsmaatregelen zijn uitgevoerd. Daarna is maximumsnelheid 130 km/u

| Referentiepunt | | | locatie wegvak | Geluidsproductie-plafond in dB | Geluidsproductie in 2012 | | Geluidsproductie in 2015 | |
|----------------|-----------|-----------|---------------------------|--------------------------------|--------------------------|------------------|--------------------------|------------------|
| ID | X | Y | | | waarde | verschil tov GPP | waarde | verschil tov GPP |
| 9594 | 118163.66 | 402523.05 | A27 Breda - Oosterhout | 68.8 | 67.7 | -1.1 | | |
| 9595 | 118215.73 | 402603.16 | A27 Breda - Oosterhout | 69.1 | 67.9 | -1.2 | | |
| 9596 | 118269.90 | 402682.51 | A27 Breda - Oosterhout | 68.8 | 67.5 | -1.3 | | |
| 9597 | 118322.81 | 402764.33 | A27 Breda - Oosterhout | 68.6 | 67.3 | -1.3 | | |
| 9598 | 118371.58 | 402843.57 | A27 Breda - Oosterhout | 69.1 | 67.5 | -1.6 | | |
| 9599 | 118422.82 | 402924.97 | A27 Breda - Oosterhout | 68.8 | 67.3 | -1.5 | | |
| 9600 | 118474.57 | 403010.54 | A27 Breda - Oosterhout | 68.9 | 67.5 | -1.4 | | |
| 9601 | 118527.19 | 403095.61 | A27 Breda - Oosterhout | 68.4 | 67.0 | -1.4 | | |
| 9602 | 118580.66 | 403180.14 | A27 Breda - Oosterhout | 67.7 | 66.3 | -1.4 | | |
| 9603 | 118633.02 | 403265.38 | A27 Breda - Oosterhout | 67.8 | 66.2 | -1.6 | | |
| 9604 | 118685.37 | 403350.62 | A27 Breda - Oosterhout | 67.8 | 66.3 | -1.5 | | |
| 9605 | 118737.73 | 403435.86 | A27 Breda - Oosterhout | 67.8 | 66.5 | -1.3 | | |
| 9606 | 118790.09 | 403521.10 | A27 Breda - Oosterhout | 68.8 | 67.3 | -1.5 | | |
| 9607 | 118842.44 | 403606.34 | A27 Breda - Oosterhout | 68.8 | 67.6 | -1.2 | | |
| 9608 | 118894.80 | 403691.59 | A27 Breda - Oosterhout | 68.4 | 67.5 | -0.9 | | |
| 9609 | 118947.16 | 403776.82 | A27 Breda - Oosterhout | 66.8 | 65.8 | -1.0 | | |
| 9610 | 119000.43 | 403861.48 | A27 Breda - Oosterhout | 68.8 | 67.7 | -1.1 | | |
| 9611 | 119054.97 | 403945.34 | A27 Breda - Oosterhout | 69.7 | 68.6 | -1.1 | | |
| 9612 | 119113.83 | 404026.03 | A27 Breda - Oosterhout | 69.6 | 68.4 | -1.2 | | |
| 9613 | 119177.43 | 404103.25 | A27 Breda - Oosterhout | 69.4 | 68.2 | -1.2 | | |
| 9614 | 119247.45 | 404174.37 | A27 Breda - Oosterhout | 68.1 | 66.9 | -1.2 | | |
| 9615 | 119312.14 | 404250.49 | A27 Breda - Oosterhout | 67.5 | 66.4 | -1.1 | | |
| 9616 | 119364.48 | 404335.43 | A27 Breda - Oosterhout | 68.3 | 66.9 | -1.4 | | |
| 9617 | 119403.69 | 404426.82 | A27 Breda - Oosterhout | 70.4 | 68.7 | -1.7 | | |
| 9618 | 119454.51 | 404512.88 | A27 Breda - Oosterhout | 71.1 | 69.4 | -1.7 | | |
| 9619 | 119509.63 | 404596.16 | A27 Breda - Oosterhout | 71.7 | 70.3 | -1.4 | | |
| 9620 | 119591.53 | 404645.46 | A27 Breda - Oosterhout | 68.6 | 66.9 | -1.7 | | |
| 9621 | 119643.90 | 404730.49 | A27 Breda - Oosterhout | 68.9 | 67.2 | -1.7 | | |
| 9622 | 119694.54 | 404816.76 | A27 Breda - Oosterhout | 69.6 | 68.0 | -1.6 | | |
| 9623 | 119745.20 | 404903.02 | A27 Breda - Oosterhout | 69.7 | 68.1 | -1.6 | | |
| 9624 | 119795.18 | 404989.63 | A27 Breda - Oosterhout | 70.1 | 68.6 | -1.5 | | |
| 9625 | 119850.71 | 405072.40 | A27 Breda - Oosterhout | 69.9 | 68.6 | -1.3 | | |
| 9626 | 119909.27 | 405153.50 | A27 Breda - Oosterhout | 69.6 | 68.3 | -1.3 | | |
| 9627 | 119967.54 | 405234.80 | A27 Breda - Oosterhout | 69.4 | 68.2 | -1.2 | | |
| 9628 | 120021.57 | 405318.96 | A27 Breda - Oosterhout | 69.2 | 68.0 | -1.2 | | |
| 9629 | 120069.31 | 405406.78 | A27 Breda - Oosterhout | 69.3 | 68.2 | -1.1 | | |
| 9630 | 120105.98 | 405499.77 | A27 Breda - Oosterhout | 69.4 | 68.2 | -1.2 | | |
| 9631 | 120133.09 | 405596.02 | A27 Breda - Oosterhout | 68.5 | 67.3 | -1.2 | | |
| 9632 | 120152.42 | 405694.13 | A27 Breda - Oosterhout | 69.3 | 68.1 | -1.2 | | |
| 9633 | 120162.37 | 405793.63 | A27 Breda - Oosterhout | 69.7 | 68.4 | -1.3 | | |
| 9634 | 120162.88 | 405893.61 | A27 Breda - Oosterhout | 69.5 | 68.3 | -1.2 | | |
| 9635 | 120159.37 | 405993.58 | A27 Breda - Oosterhout | 69.5 | 68.3 | -1.2 | | |
| 9636 | 120155.54 | 406093.55 | A27 Breda - Oosterhout | 69.5 | 68.4 | -1.1 | | |
| 9637 | 120151.70 | 406193.51 | A27 Breda - Oosterhout | 69.5 | 68.4 | -1.1 | | |
| 9638 | 120147.98 | 406293.47 | A27 Breda - Oosterhout | 69.5 | 68.3 | -1.2 | | |
| 9639 | 120144.40 | 406393.45 | A27 Breda - Oosterhout | 69.4 | 68.2 | -1.2 | | |
| 9640 | 120140.82 | 406493.42 | A27 Breda - Oosterhout | 69.4 | 68.3 | -1.1 | | |
| 9641 | 120137.03 | 406593.38 | A27 Breda - Oosterhout | 69.4 | 68.1 | -1.3 | | |
| 9642 | 120138.84 | 406693.25 | A27 Breda - Oosterhout | 68.9 | 67.1 | -1.8 | | |
| 9643 | 120216.02 | 406736.63 | A27 Breda - Oosterhout | 65.9 | 63.2 | -2.7 | | |
| 9644 | 120315.98 | 406740.57 | A27 Breda - Oosterhout | 64.1 | 60.8 | -3.3 | | |
| 9645 | 120415.94 | 406744.48 | A27 Breda - Oosterhout | 62.6 | 59.2 | -3.4 | | |
| 9693 | 120384.06 | 411043.04 | A27 knp Hooipolder - Hank | 68.6 | 67.9 | -0.7 | | |
| 10617 | 119872.20 | 406727.25 | A27 Breda - Oosterhout | 62.2 | 60.7 | -1.5 | | |
| 10618 | 119971.99 | 406728.10 | A27 Breda - Oosterhout | 67.1 | 65.5 | -1.6 | | |
| 10619 | 120009.29 | 406642.15 | A27 Breda - Oosterhout | 68.7 | 67.3 | -1.4 | | |
| 10620 | 120016.70 | 406542.49 | A27 Breda - Oosterhout | 68.7 | 67.5 | -1.2 | | |
| 10621 | 120019.04 | 406442.43 | A27 Breda - Oosterhout | 68.9 | 67.7 | -1.2 | | |
| 10622 | 120022.66 | 406342.42 | A27 Breda - Oosterhout | 69.3 | 68.1 | -1.2 | | |
| 10623 | 120026.77 | 406242.42 | A27 Breda - Oosterhout | 69.5 | 68.4 | -1.1 | | |
| 10624 | 120030.97 | 406142.43 | A27 Breda - Oosterhout | 69.5 | 68.4 | -1.1 | | |
| 10625 | 120035.16 | 406042.43 | A27 Breda - Oosterhout | 69.4 | 68.2 | -1.2 | | |
| 10626 | 120039.36 | 405942.44 | A27 Breda - Oosterhout | 69.5 | 68.3 | -1.2 | | |
| 10627 | 120043.44 | 405842.44 | A27 Breda - Oosterhout | 69.8 | 68.6 | -1.2 | | |
| 10628 | 120038.50 | 405742.52 | A27 Breda - Oosterhout | 69.9 | 68.7 | -1.2 | | |
| 10629 | 120021.12 | 405644.01 | A27 Breda - Oosterhout | 70.1 | 68.8 | -1.3 | | |
| 10630 | 119994.13 | 405547.64 | A27 Breda - Oosterhout | 69.3 | 68.1 | -1.2 | | |
| 10631 | 119958.59 | 405454.24 | A27 Breda - Oosterhout | 69.5 | 68.3 | -1.2 | | |
| 10632 | 119909.73 | 405366.94 | A27 Breda - Oosterhout | 69.3 | 68.1 | -1.2 | | |
| 10633 | 119854.40 | 405283.59 | A27 Breda - Oosterhout | 69.2 | 68.0 | -1.2 | | |
| 10634 | 119796.23 | 405202.15 | A27 Breda - Oosterhout | 69.7 | 68.4 | -1.3 | | |
| 10635 | 119738.13 | 405120.66 | A27 Breda - Oosterhout | 70.1 | 68.7 | -1.4 | | |
| 10636 | 119676.85 | 405041.88 | A27 Breda - Oosterhout | 70.2 | 68.6 | -1.6 | | |
| 10637 | 119613.45 | 404964.46 | A27 Breda - Oosterhout | 70.0 | 68.4 | -1.6 | | |
| 10638 | 119551.62 | 404885.78 | A27 Breda - Oosterhout | 70.1 | 68.4 | -1.7 | | |
| 10639 | 119489.18 | 404807.66 | A27 Breda - Oosterhout | 69.9 | 68.1 | -1.8 | | |
| 10640 | 119422.28 | 404733.35 | A27 Breda - Oosterhout | 69.3 | 67.6 | -1.7 | | |
| 10641 | 119395.43 | 404640.29 | A27 Breda - Oosterhout | 71.6 | 69.9 | -1.7 | | |
| 10642 | 119332.11 | 404563.30 | A27 Breda - Oosterhout | 70.6 | 68.9 | -1.7 | | |
| 10643 | 119269.27 | 404485.40 | A27 Breda - Oosterhout | 70.1 | 68.4 | -1.7 | | |
| 10644 | 119194.76 | 404420.46 | A27 Breda - Oosterhout | 68.1 | 66.7 | -1.4 | | |
| 10645 | 119151.82 | 404332.92 | A27 Breda - Oosterhout | 69.4 | 68.0 | -1.4 | | |
| 10646 | 119097.91 | 404248.60 | A27 Breda - Oosterhout | 69.7 | 68.3 | -1.4 | | |
| 10647 | 119044.25 | 404164.12 | A27 Breda - Oosterhout | 69.9 | 68.5 | -1.4 | | |
| 10648 | 118993.92 | 404077.73 | A27 Breda - Oosterhout | 70.2 | 68.9 | -1.3 | | |
| 10649 | 118940.32 | 403993.25 | A27 Breda - Oosterhout | 69.8 | 68.7 | -1.1 | | |
| 10650 | 118886.66 | 403908.77 | A27 Breda - Oosterhout | 69.5 | 68.4 | -1.1 | | |
| 10651 | 118833.54 | 403823.95 | A27 Breda - Oosterhout | 69.1 | 68.0 | -1.1 | | |
| 10652 | 118781.25 | 403738.61 | A27 Breda - Oosterhout | 63.5 | 62.4 | -1.1 | | |
| 10653 | 118728.97 | 403653.27 | A27 Breda - Oosterhout | 62.2 | 60.9 | -1.3 | | |

Overzicht resultaten bij verkeersbesluit Ia: tijdelijke verlaging maximumsnelheid naar 100 of 120 km/u totdat verkeersveiligheidsmaatregelen zijn uitgevoerd. Daarna is maximumsnelheid 130 km/u

| Referentiepunt | | | locatie wegvak | Geluidsproductie-plafond in dB | Geluidsproductie in 2012 | | Geluidsproductie in 2015 | |
|----------------|-----------|-----------|----------------------------------|--------------------------------|--------------------------|------------------|--------------------------|------------------|
| ID | X | Y | | | waarde | verschil tov GPP | waarde | verschil tov GPP |
| 10654 | 118676.66 | 403567.95 | A27 Breda - Oosterhout | 64.5 | 63.2 | -1.3 | | |
| 10655 | 118624.35 | 403482.63 | A27 Breda - Oosterhout | 63.0 | 61.8 | -1.2 | | |
| 10656 | 118572.04 | 403397.30 | A27 Breda - Oosterhout | 63.1 | 61.8 | -1.3 | | |
| 10657 | 118519.73 | 403311.98 | A27 Breda - Oosterhout | 63.8 | 62.3 | -1.5 | | |
| 10658 | 118466.47 | 403227.28 | A27 Breda - Oosterhout | 68.8 | 67.5 | -1.3 | | |
| 10659 | 118414.65 | 403141.67 | A27 Breda - Oosterhout | 68.0 | 66.6 | -1.4 | | |
| 10660 | 118361.80 | 403056.68 | A27 Breda - Oosterhout | 68.8 | 67.2 | -1.6 | | |
| 10661 | 118308.96 | 402971.69 | A27 Breda - Oosterhout | 69.0 | 67.3 | -1.7 | | |
| 10662 | 118256.11 | 402886.70 | A27 Breda - Oosterhout | 69.0 | 67.4 | -1.6 | | |
| 10663 | 118203.25 | 402801.71 | A27 Breda - Oosterhout | 68.9 | 67.5 | -1.4 | | |
| 10664 | 118149.89 | 402717.06 | A27 Breda - Oosterhout | 69.0 | 67.8 | -1.2 | | |
| 10665 | 118093.62 | 402634.29 | A27 Breda - Oosterhout | 68.8 | 67.6 | -1.2 | | |
| 10666 | 118034.04 | 402553.91 | A27 Breda - Oosterhout | 68.9 | 67.7 | -1.2 | | |
| 10667 | 117972.44 | 402475.04 | A27 Breda - Oosterhout | 68.7 | 67.5 | -1.2 | | |
| 10668 | 117908.75 | 402397.85 | A27 Breda - Oosterhout | 68.3 | 67.2 | -1.1 | | |
| 10669 | 117842.30 | 402323.01 | A27 Breda - Oosterhout | 68.2 | 67.1 | -1.1 | | |
| 10670 | 117772.58 | 402251.24 | A27 Breda - Oosterhout | 68.4 | 67.2 | -1.2 | | |
| 10671 | 117699.96 | 402182.40 | A27 Breda - Oosterhout | 68.5 | 67.2 | -1.3 | | |
| 10672 | 117626.15 | 402114.80 | A27 Breda - Oosterhout | 68.7 | 67.4 | -1.3 | | |
| 10673 | 117552.35 | 402047.20 | A27 Breda - Oosterhout | 68.7 | 67.5 | -1.2 | | |
| 10674 | 117477.49 | 401980.81 | A27 Breda - Oosterhout | 68.5 | 67.4 | -1.1 | | |
| 10675 | 117402.56 | 401914.48 | A27 Breda - Oosterhout | 68.4 | 67.3 | -1.1 | | |
| 10676 | 117327.04 | 401848.83 | A27 Breda - Oosterhout | 68.3 | 67.1 | -1.2 | | |
| 10677 | 117263.98 | 401788.91 | A27 Breda - Oosterhout | 68.8 | 67.6 | -1.2 | | |
| 10678 | 117194.05 | 401725.55 | A27 Breda - Oosterhout | 68.7 | 67.5 | -1.2 | | |
| 10679 | 117122.77 | 401654.50 | A27 Breda - Oosterhout | 69.2 | 68.1 | -1.1 | | |
| 10680 | 117057.73 | 401590.25 | A27 Breda - Oosterhout | 69.2 | 68.0 | -1.2 | | |
| 10681 | 116994.66 | 401521.66 | A27 Breda - Oosterhout | 70.1 | 69.0 | -1.1 | | |
| 10682 | 116930.03 | 401445.32 | A27 Breda - Oosterhout | 70.9 | 69.7 | -1.2 | | |
| 10683 | 116867.13 | 401367.50 | A27 Breda - Oosterhout | 71.2 | 69.9 | -1.3 | | |
| 10684 | 116806.39 | 401287.96 | A27 Breda - Oosterhout | 70.7 | 69.2 | -1.5 | | |
| 10685 | 116746.09 | 401208.08 | A27 Breda - Oosterhout | 69.3 | 68.1 | -1.2 | | |
| 10686 | 116686.29 | 401127.83 | A27 Breda - Oosterhout | 70.3 | 69.0 | -1.3 | | |
| 10687 | 116625.08 | 401048.67 | A27 Breda - Oosterhout | 69.8 | 68.6 | -1.2 | | |
| 10688 | 116563.36 | 400969.88 | A27 Breda - Oosterhout | 69.2 | 67.9 | -1.3 | | |
| 10689 | 116496.09 | 400895.94 | A27 Breda - Oosterhout | 68.9 | 67.2 | -1.7 | | |
| 10690 | 116430.15 | 400820.65 | A27 Breda - Oosterhout | 69.5 | 67.5 | -2.0 | | |
| 10691 | 116358.91 | 400750.77 | A27 Breda - Oosterhout | 68.9 | 67.1 | -1.8 | | |
| 10692 | 116277.28 | 400692.94 | A27 Breda - Oosterhout | 66.9 | 65.1 | -1.8 | | |
| 10693 | 116233.21 | 400605.90 | A27 Breda - Oosterhout | 67.2 | 65.7 | -1.5 | | |
| 10694 | 116207.56 | 400509.32 | A27 Breda - Oosterhout | 68.5 | 67.3 | -1.2 | | |
| 10695 | 116166.47 | 400418.20 | A27 Breda - Oosterhout | 69.0 | 67.7 | -1.3 | | |
| 10696 | 116125.10 | 400327.07 | A27 Breda - Oosterhout | 69.2 | 67.9 | -1.3 | | |
| 10697 | 116089.18 | 400233.71 | A27 Breda - Oosterhout | 69.2 | 67.8 | -1.4 | | |
| 10698 | 116056.49 | 400139.18 | A27 Breda - Oosterhout | 65.4 | 64.1 | -1.3 | | |
| 10699 | 116021.46 | 400045.45 | A27 Breda - Oosterhout | 57.0 | 55.5 | -1.5 | | |
| 10700 | 115991.17 | 399950.09 | A27 Breda - Oosterhout | 64.6 | 63.4 | -1.2 | | |
| 10701 | 115967.12 | 399852.99 | A27 Breda - Oosterhout | 56.9 | 55.5 | -1.4 | | |
| 10702 | 115945.28 | 399755.32 | A27 Breda - Oosterhout | 55.9 | 54.4 | -1.5 | | |
| 10703 | 115915.53 | 399660.23 | A27 Breda - Oosterhout | 68.7 | 67.7 | -1.0 | | |
| 10704 | 115892.76 | 399562.86 | A27 Breda - Oosterhout | 66.8 | 65.8 | -1.0 | | |
| 10705 | 115875.51 | 399464.41 | A27 Breda - Oosterhout | 62.3 | 61.1 | -1.2 | | |
| 10707 | 115707.05 | 399423.59 | A27 Breda - Oosterhout | 61.4 | 59.6 | -1.8 | | |
| 10708 | 115711.64 | 399324.19 | A27 Breda - Oosterhout | 62.5 | 60.6 | -1.9 | | |
| 10709 | 115760.01 | 399238.52 | A27 Breda - Oosterhout | 63.6 | 61.8 | -1.8 | | |
| 10803 | 110494.14 | 393478.88 | A16 knp Galder - Belgische grens | 69.8 | 68.1 | -1.7 | | |
| 10804 | 110431.21 | 393556.52 | A16 knp Galder - Belgische grens | 69.7 | 68.1 | -1.6 | | |
| 10805 | 110386.08 | 393645.68 | A16 knp Galder - Belgische grens | 69.4 | 67.9 | -1.5 | | |
| 10806 | 110359.18 | 393742.01 | A16 knp Galder - Belgische grens | 69.6 | 68.1 | -1.5 | | |
| 10807 | 110327.30 | 393836.51 | A16 knp Galder - Belgische grens | 70.2 | 68.7 | -1.5 | | |
| 10808 | 110304.94 | 393934.04 | A16 knp Galder - Belgische grens | 69.6 | 68.2 | -1.4 | | |
| 10809 | 110282.89 | 394031.65 | A16 knp Galder - Belgische grens | 69.1 | 68.0 | -1.1 | | |
| 10810 | 110263.39 | 394129.78 | A16 knp Galder - Belgische grens | 69.3 | 68.2 | -1.1 | | |
| 15020 | 105398.00 | 472744.63 | A4 knp de Hoek - Nieuw Venneep | 69.0 | 67.5 | -1.5 | | |
| 15021 | 105436.33 | 472835.92 | A4 knp de Hoek - Nieuw Venneep | 70.4 | 69.1 | -1.3 | | |
| 15022 | 105492.96 | 472918.36 | A4 knp de Hoek - Nieuw Venneep | 71.2 | 70.0 | -1.2 | | |
| 15023 | 105553.91 | 472997.72 | A4 knp de Hoek - Nieuw Venneep | 71.6 | 70.5 | -1.1 | | |
| 15024 | 105616.90 | 473075.49 | A4 knp de Hoek - Nieuw Venneep | 72.1 | 70.9 | -1.2 | | |
| 15025 | 105681.27 | 473151.96 | A4 knp de Hoek - Nieuw Venneep | 71.8 | 70.8 | -1.0 | | |
| 15026 | 105748.86 | 473225.75 | A4 knp de Hoek - Nieuw Venneep | 72.1 | 71.1 | -1.0 | | |
| 15027 | 105815.53 | 473300.39 | A4 knp de Hoek - Nieuw Venneep | 72.0 | 71.1 | -0.9 | | |
| 15028 | 105882.17 | 473375.04 | A4 knp de Hoek - Nieuw Venneep | 72.1 | 71.1 | -1.0 | | |
| 15029 | 105949.08 | 473449.47 | A4 knp de Hoek - Nieuw Venneep | 72.7 | 71.7 | -1.0 | | |
| 15030 | 106015.85 | 473524.01 | A4 knp de Hoek - Nieuw Venneep | 72.9 | 71.9 | -1.0 | | |
| 15031 | 106082.57 | 473598.60 | A4 knp de Hoek - Nieuw Venneep | 72.8 | 71.7 | -1.1 | | |
| 15032 | 106149.30 | 473673.17 | A4 knp de Hoek - Nieuw Venneep | 72.9 | 71.8 | -1.1 | | |
| 15033 | 106216.04 | 473747.75 | A4 knp de Hoek - Nieuw Venneep | 73.0 | 71.8 | -1.2 | | |
| 15034 | 106282.76 | 473822.33 | A4 knp de Hoek - Nieuw Venneep | 73.0 | 71.8 | -1.2 | | |
| 15035 | 106349.49 | 473896.91 | A4 knp de Hoek - Nieuw Venneep | 72.9 | 71.9 | -1.0 | | |
| 15036 | 106416.23 | 473971.49 | A4 knp de Hoek - Nieuw Venneep | 72.8 | 71.8 | -1.0 | | |
| 15037 | 106482.97 | 474046.06 | A4 knp de Hoek - Nieuw Venneep | 72.8 | 71.8 | -1.0 | | |
| 15038 | 106549.70 | 474120.64 | A4 knp de Hoek - Nieuw Venneep | 72.8 | 71.8 | -1.0 | | |
| 15039 | 106616.45 | 474195.20 | A4 knp de Hoek - Nieuw Venneep | 72.4 | 71.7 | -0.7 | | |
| 15040 | 106683.19 | 474269.77 | A4 knp de Hoek - Nieuw Venneep | 72.5 | 71.8 | -0.7 | | |
| 15041 | 106749.93 | 474344.34 | A4 knp de Hoek - Nieuw Venneep | 72.4 | 71.8 | -0.6 | | |
| 15042 | 106816.67 | 474418.92 | A4 knp de Hoek - Nieuw Venneep | 72.6 | 71.7 | -0.9 | | |
| 15043 | 106883.41 | 474493.49 | A4 knp de Hoek - Nieuw Venneep | 72.7 | 71.7 | -1.0 | | |
| 15044 | 106950.13 | 474568.07 | A4 knp de Hoek - Nieuw Venneep | 72.6 | 71.6 | -1.0 | | |
| 15045 | 107008.65 | 474641.36 | A4 knp de Hoek - Nieuw Venneep | 73.1 | 72.1 | -1.0 | | |
| 15046 | 107062.21 | 474699.11 | A4 knp de Hoek - Nieuw Venneep | 72.4 | 71.4 | -1.0 | | |

Overzicht resultaten bij verkeersbesluit Ia: tijdelijke verlaging maximumsnelheid naar 100 of 120 km/u totdat verkeersveiligheidsmaatregelen zijn uitgevoerd. Daarna is maximumsnelheid 130 km/u

| Referentiepunt | | | locatie wegvak | Geluidsproductie-plafond in dB | Geluidsproductie in 2012 | | Geluidsproductie in 2015 | |
|----------------|-----------|-----------|--------------------------------|--------------------------------|--------------------------|------------------|--------------------------|------------------|
| ID | X | Y | | | waarde | verschil tov GPP | waarde | verschil tov GPP |
| 15047 | 107114.25 | 474757.97 | A4 knp de Hoek - Nieuw Venneep | 72.5 | 71.4 | -1.1 | | |
| 15048 | 107182.71 | 474834.87 | A4 knp de Hoek - Nieuw Venneep | 71.8 | 70.8 | -1.0 | | |
| 15049 | 107251.44 | 474911.68 | A4 knp de Hoek - Nieuw Venneep | 71.8 | 70.9 | -0.9 | | |
| 15050 | 107317.52 | 474987.94 | A4 knp de Hoek - Nieuw Venneep | 72.5 | 71.6 | -0.9 | | |
| 15051 | 107376.59 | 475054.19 | A4 knp de Hoek - Nieuw Venneep | 72.7 | 71.8 | -0.9 | | |
| 15052 | 107442.71 | 475126.70 | A4 knp de Hoek - Nieuw Venneep | 73.3 | 72.3 | -1.0 | | |
| 15053 | 107507.49 | 475190.46 | A4 knp de Hoek - Nieuw Venneep | 72.7 | 71.7 | -1.0 | | |
| 15054 | 107574.83 | 475264.49 | A4 knp de Hoek - Nieuw Venneep | 72.8 | 71.9 | -0.9 | | |
| 15055 | 107641.83 | 475338.82 | A4 knp de Hoek - Nieuw Venneep | 72.8 | 71.9 | -0.9 | | |
| 15056 | 107708.27 | 475413.67 | A4 knp de Hoek - Nieuw Venneep | 73.1 | 72.1 | -1.0 | | |
| 15057 | 107774.28 | 475488.88 | A4 knp de Hoek - Nieuw Venneep | 72.9 | 71.9 | -1.0 | | |
| 15058 | 107840.41 | 475563.99 | A4 knp de Hoek - Nieuw Venneep | 73.2 | 72.2 | -1.0 | | |
| 15059 | 107908.30 | 475637.52 | A4 knp de Hoek - Nieuw Venneep | 73.3 | 72.3 | -1.0 | | |
| 15060 | 107976.31 | 475710.92 | A4 knp de Hoek - Nieuw Venneep | 73.1 | 72.0 | -1.1 | | |
| 15061 | 108043.11 | 475785.44 | A4 knp de Hoek - Nieuw Venneep | 73.4 | 72.3 | -1.1 | | |
| 15062 | 108109.91 | 475859.96 | A4 knp de Hoek - Nieuw Venneep | 73.4 | 72.3 | -1.1 | | |
| 15063 | 108176.71 | 475934.48 | A4 knp de Hoek - Nieuw Venneep | 73.4 | 72.4 | -1.0 | | |
| 15064 | 108243.33 | 476009.15 | A4 knp de Hoek - Nieuw Venneep | 73.3 | 72.3 | -1.0 | | |
| 15065 | 108309.92 | 476083.86 | A4 knp de Hoek - Nieuw Venneep | 73.3 | 72.3 | -1.0 | | |
| 15066 | 108376.51 | 476158.57 | A4 knp de Hoek - Nieuw Venneep | 73.3 | 72.3 | -1.0 | | |
| 15067 | 108443.09 | 476233.27 | A4 knp de Hoek - Nieuw Venneep | 73.2 | 72.3 | -0.9 | | |
| 15068 | 108509.68 | 476307.98 | A4 knp de Hoek - Nieuw Venneep | 73.1 | 72.1 | -1.0 | | |
| 15069 | 108576.27 | 476382.69 | A4 knp de Hoek - Nieuw Venneep | 73.2 | 72.2 | -1.0 | | |
| 15070 | 108642.86 | 476457.39 | A4 knp de Hoek - Nieuw Venneep | 73.0 | 72.0 | -1.0 | | |
| 15071 | 108709.55 | 476532.01 | A4 knp de Hoek - Nieuw Venneep | 73.0 | 72.0 | -1.0 | | |
| 15072 | 108776.24 | 476606.63 | A4 knp de Hoek - Nieuw Venneep | 73.1 | 72.0 | -1.1 | | |
| 15073 | 108842.92 | 476681.24 | A4 knp de Hoek - Nieuw Venneep | 73.1 | 72.1 | -1.0 | | |
| 15074 | 108909.70 | 476755.78 | A4 knp de Hoek - Nieuw Venneep | 73.0 | 72.1 | -0.9 | | |
| 15075 | 108976.53 | 476830.27 | A4 knp de Hoek - Nieuw Venneep | 73.1 | 72.3 | -0.8 | | |
| 15076 | 109043.36 | 476904.76 | A4 knp de Hoek - Nieuw Venneep | 73.4 | 72.4 | -1.0 | | |
| 15077 | 109110.19 | 476979.25 | A4 knp de Hoek - Nieuw Venneep | 73.7 | 72.5 | -1.2 | | |
| 15078 | 109177.02 | 477053.74 | A4 knp de Hoek - Nieuw Venneep | 73.1 | 71.9 | -1.2 | | |
| 15079 | 109243.60 | 477128.46 | A4 knp de Hoek - Nieuw Venneep | 73.8 | 72.8 | -1.0 | | |
| 15080 | 109309.89 | 477203.41 | A4 knp de Hoek - Nieuw Venneep | 73.9 | 73.0 | -0.9 | | |
| 15081 | 109377.23 | 477277.43 | A4 knp de Hoek - Nieuw Venneep | 73.8 | 73.1 | -0.7 | | |
| 15082 | 109445.11 | 477350.95 | A4 knp de Hoek - Nieuw Venneep | 73.6 | 72.9 | -0.7 | | |
| 15083 | 109513.70 | 477423.83 | A4 knp de Hoek - Nieuw Venneep | 73.2 | 72.4 | -0.8 | | |
| 15084 | 109582.04 | 477496.94 | A4 knp de Hoek - Nieuw Venneep | 72.9 | 72.1 | -0.8 | | |
| 15085 | 109660.56 | 477558.31 | A4 knp de Hoek - Nieuw Venneep | 71.6 | 70.8 | -0.8 | | |
| 15086 | 109756.16 | 477585.87 | A4 knp de Hoek - Nieuw Venneep | 69.4 | 68.7 | -0.7 | | |
| 15087 | 109855.34 | 477597.39 | A4 knp de Hoek - Nieuw Venneep | 67.9 | 67.2 | -0.7 | | |
| 15088 | 109938.05 | 477651.58 | A4 knp de Hoek - Nieuw Venneep | 67.4 | 66.8 | -0.6 | | |
| 15089 | 110009.89 | 477721.23 | A4 knp de Hoek - Nieuw Venneep | 66.9 | 66.3 | -0.6 | | |
| 15090 | 110068.44 | 477799.29 | A4 knp de Hoek - Nieuw Venneep | 66.3 | 65.5 | -0.8 | | |
| 15091 | 110007.10 | 477870.40 | A4 knp de Hoek - Nieuw Venneep | 69.5 | 68.7 | -0.8 | | |
| 15092 | 110015.03 | 477952.91 | A4 knp de Hoek - Nieuw Venneep | 71.9 | 71.2 | -0.7 | | |
| 15093 | 110090.16 | 478018.94 | A4 knp de Hoek - Nieuw Venneep | 71.8 | 71.1 | -0.7 | | |
| 15094 | 110163.14 | 478087.37 | A4 knp de Hoek - Nieuw Venneep | 71.5 | 70.8 | -0.7 | | |
| 15095 | 110239.34 | 478152.20 | A4 knp de Hoek - Nieuw Venneep | 70.0 | 69.7 | -0.3 | 69.9 | |
| 15096 | 110311.57 | 478221.18 | A4 knp de Hoek - Nieuw Venneep | 68.7 | 68.4 | -0.3 | 68.5 | |
| 15295 | 110306.32 | 478916.75 | A5 knp De Hoek - knp Raasdorp | 67.2 | 66.4 | -0.8 | | |
| 15296 | 110308.64 | 479016.74 | A5 knp De Hoek - knp Raasdorp | 67.4 | 66.6 | -0.8 | | |
| 15297 | 110309.67 | 479116.74 | A5 knp De Hoek - knp Raasdorp | 68.0 | 67.2 | -0.8 | | |
| 15298 | 110315.72 | 479216.54 | A5 knp De Hoek - knp Raasdorp | 68.1 | 67.2 | -0.9 | | |
| 15299 | 110322.95 | 479316.30 | A5 knp De Hoek - knp Raasdorp | 67.9 | 67.1 | -0.8 | | |
| 15300 | 110330.19 | 479416.05 | A5 knp De Hoek - knp Raasdorp | 67.8 | 66.9 | -0.9 | | |
| 15301 | 110336.95 | 479515.83 | A5 knp De Hoek - knp Raasdorp | 67.7 | 66.8 | -0.9 | | |
| 15302 | 110343.44 | 479615.63 | A5 knp De Hoek - knp Raasdorp | 67.6 | 66.8 | -0.8 | | |
| 15303 | 110349.92 | 479715.44 | A5 knp De Hoek - knp Raasdorp | 67.7 | 66.8 | -0.9 | | |
| 15304 | 110356.81 | 479815.21 | A5 knp De Hoek - knp Raasdorp | 67.5 | 66.6 | -0.9 | | |
| 15305 | 110363.36 | 479915.01 | A5 knp De Hoek - knp Raasdorp | 67.1 | 66.3 | -0.8 | | |
| 15306 | 110369.91 | 480014.81 | A5 knp De Hoek - knp Raasdorp | 67.1 | 66.3 | -0.8 | | |
| 15307 | 110376.46 | 480114.61 | A5 knp De Hoek - knp Raasdorp | 67.3 | 66.5 | -0.8 | | |
| 15308 | 110382.76 | 480214.42 | A5 knp De Hoek - knp Raasdorp | 67.2 | 66.4 | -0.8 | | |
| 15309 | 110388.72 | 480314.26 | A5 knp De Hoek - knp Raasdorp | 67.4 | 66.6 | -0.8 | | |
| 15310 | 110394.68 | 480414.10 | A5 knp De Hoek - knp Raasdorp | 67.3 | 66.5 | -0.8 | | |
| 15311 | 110400.64 | 480513.93 | A5 knp De Hoek - knp Raasdorp | 67.3 | 66.4 | -0.9 | | |
| 15312 | 110407.13 | 480613.73 | A5 knp De Hoek - knp Raasdorp | 67.2 | 66.3 | -0.9 | | |
| 15313 | 110413.68 | 480713.53 | A5 knp De Hoek - knp Raasdorp | 66.8 | 66.0 | -0.8 | | |
| 15314 | 110420.24 | 480813.33 | A5 knp De Hoek - knp Raasdorp | 67.1 | 66.3 | -0.8 | | |
| 15315 | 110426.76 | 480913.13 | A5 knp De Hoek - knp Raasdorp | 67.2 | 66.4 | -0.8 | | |
| 15316 | 110433.21 | 481012.94 | A5 knp De Hoek - knp Raasdorp | 67.1 | 66.3 | -0.8 | | |
| 15317 | 110439.67 | 481112.74 | A5 knp De Hoek - knp Raasdorp | 66.6 | 65.8 | -0.8 | | |
| 15318 | 110446.12 | 481212.55 | A5 knp De Hoek - knp Raasdorp | 62.9 | 62.1 | -0.8 | | |
| 15319 | 110452.44 | 481312.36 | A5 knp De Hoek - knp Raasdorp | 60.7 | 59.8 | -0.9 | | |
| 15320 | 110458.73 | 481412.18 | A5 knp De Hoek - knp Raasdorp | 58.4 | 57.6 | -0.8 | | |
| 15321 | 110465.01 | 481511.99 | A5 knp De Hoek - knp Raasdorp | 57.8 | 56.9 | -0.9 | | |
| 15322 | 110471.45 | 481611.80 | A5 knp De Hoek - knp Raasdorp | 57.4 | 56.5 | -0.9 | | |
| 15323 | 110478.12 | 481711.59 | A5 knp De Hoek - knp Raasdorp | 57.5 | 56.7 | -0.8 | | |
| 15324 | 110484.78 | 481811.38 | A5 knp De Hoek - knp Raasdorp | 58.8 | 58.0 | -0.8 | | |
| 15325 | 110491.44 | 481911.17 | A5 knp De Hoek - knp Raasdorp | 61.6 | 60.7 | -0.9 | | |
| 15326 | 110497.99 | 482010.97 | A5 knp De Hoek - knp Raasdorp | 64.2 | 63.4 | -0.8 | | |
| 15327 | 110504.54 | 482110.77 | A5 knp De Hoek - knp Raasdorp | 67.0 | 66.2 | -0.8 | | |
| 15328 | 110511.10 | 482210.57 | A5 knp De Hoek - knp Raasdorp | 67.4 | 66.6 | -0.8 | | |
| 15329 | 110517.79 | 482310.36 | A5 knp De Hoek - knp Raasdorp | 67.5 | 66.7 | -0.8 | | |
| 15330 | 110524.68 | 482410.13 | A5 knp De Hoek - knp Raasdorp | 67.5 | 66.7 | -0.8 | | |
| 15331 | 110531.57 | 482509.91 | A5 knp De Hoek - knp Raasdorp | 67.4 | 66.6 | -0.8 | | |
| 15332 | 110538.45 | 482609.68 | A5 knp De Hoek - knp Raasdorp | 67.4 | 66.6 | -0.8 | | |
| 15333 | 110544.63 | 482709.51 | A5 knp De Hoek - knp Raasdorp | 67.6 | 66.8 | -0.8 | | |
| 15334 | 110550.66 | 482809.34 | A5 knp De Hoek - knp Raasdorp | 67.9 | 67.1 | -0.8 | | |

Overzicht resultaten bij verkeersbesluit Ia: tijdelijke verlaging maximumsnelheid naar 100 of 120 km/u totdat verkeersveiligheidsmaatregelen zijn uitgevoerd. Daarna is maximumsnelheid 130 km/u

| Referentiepunt | | | locatie wegvak | Geluidsproductie-plafond in dB | Geluidsproductie in 2012 | | Geluidsproductie in 2015 | |
|----------------|-----------|-----------|-------------------------------|--------------------------------|--------------------------|------------------|--------------------------|------------------|
| ID | X | Y | | | waarde | verschil tov GPP | waarde | verschil tov GPP |
| 15335 | 110556.68 | 482909.17 | A5 knp De Hoek - knp Raasdorp | 68.2 | 67.3 | -0.9 | | |
| 15336 | 110562.86 | 483008.99 | A5 knp De Hoek - knp Raasdorp | 68.3 | 67.4 | -0.9 | | |
| 15337 | 110569.39 | 483108.79 | A5 knp De Hoek - knp Raasdorp | 66.9 | 65.7 | -1.2 | | |
| 15338 | 110575.92 | 483202.73 | A5 knp De Hoek - knp Raasdorp | 60.0 | 59.0 | -1.0 | | |
| 15339 | 110579.94 | 483297.51 | A5 knp De Hoek - knp Raasdorp | 58.2 | 57.0 | -1.2 | | |
| 15392 | 110323.83 | 478717.60 | A5 knp De Hoek - knp Raasdorp | 70.3 | 69.3 | -1.0 | | |
| 15393 | 110312.18 | 478816.92 | A5 knp De Hoek - knp Raasdorp | 68.9 | 68.0 | -0.9 | | |
| 21137 | 120315.50 | 411233.75 | A27 knp Hooipolder - Hank | 70.8 | 69.3 | -1.5 | | |
| 21138 | 120319.55 | 411333.73 | A27 knp Hooipolder - Hank | 70.4 | 68.9 | -1.5 | | |
| 21139 | 120327.62 | 411433.02 | A27 knp Hooipolder - Hank | 71.9 | 70.6 | -1.3 | | |
| 21140 | 120347.13 | 411531.16 | A27 knp Hooipolder - Hank | 73.4 | 72.0 | -1.4 | | |
| 21141 | 120367.56 | 411629.12 | A27 knp Hooipolder - Hank | 73.5 | 72.2 | -1.3 | | |
| 21142 | 120387.46 | 411727.20 | A27 knp Hooipolder - Hank | 73.4 | 72.1 | -1.3 | | |
| 21143 | 120406.53 | 411825.43 | A27 knp Hooipolder - Hank | 72.9 | 71.7 | -1.2 | | |
| 21144 | 120425.67 | 411923.66 | A27 knp Hooipolder - Hank | 72.7 | 71.5 | -1.2 | | |
| 21145 | 120445.49 | 412021.75 | A27 knp Hooipolder - Hank | 71.5 | 70.3 | -1.2 | | |
| 21146 | 120465.31 | 412119.84 | A27 knp Hooipolder - Hank | 71.1 | 69.8 | -1.3 | | |
| 21147 | 120485.56 | 412217.84 | A27 knp Hooipolder - Hank | 70.8 | 69.6 | -1.2 | | |
| 21148 | 120505.86 | 412315.83 | A27 knp Hooipolder - Hank | 70.7 | 69.5 | -1.2 | | |
| 21149 | 120524.00 | 412414.24 | A27 knp Hooipolder - Hank | 70.7 | 69.5 | -1.2 | | |
| 21150 | 120542.08 | 412512.67 | A27 knp Hooipolder - Hank | 70.6 | 69.2 | -1.4 | | |
| 21151 | 120557.87 | 412611.49 | A27 knp Hooipolder - Hank | 70.3 | 69.0 | -1.3 | | |
| 21152 | 120568.60 | 412710.95 | A27 knp Hooipolder - Hank | 70.2 | 68.9 | -1.3 | | |
| 21153 | 120577.84 | 412810.59 | A27 knp Hooipolder - Hank | 70.2 | 68.9 | -1.3 | | |
| 21154 | 120584.15 | 412910.46 | A27 knp Hooipolder - Hank | 70.2 | 69.0 | -1.2 | | |
| 21155 | 120589.02 | 413010.41 | A27 knp Hooipolder - Hank | 70.0 | 68.9 | -1.1 | | |
| 21156 | 120593.85 | 413110.36 | A27 knp Hooipolder - Hank | 69.7 | 68.8 | -0.9 | | |
| 21157 | 120598.67 | 413210.32 | A27 knp Hooipolder - Hank | 69.6 | 68.8 | -0.8 | | |
| 21158 | 120603.50 | 413310.28 | A27 knp Hooipolder - Hank | 69.8 | 68.7 | -1.1 | | |
| 21159 | 120608.11 | 413410.24 | A27 knp Hooipolder - Hank | 70.2 | 69.0 | -1.2 | | |
| 21160 | 120612.58 | 413510.21 | A27 knp Hooipolder - Hank | 70.7 | 69.4 | -1.3 | | |
| 21161 | 120617.05 | 413610.19 | A27 knp Hooipolder - Hank | 71.1 | 69.8 | -1.3 | | |
| 21162 | 120621.52 | 413710.16 | A27 knp Hooipolder - Hank | 71.5 | 70.2 | -1.3 | | |
| 21163 | 120625.99 | 413810.13 | A27 knp Hooipolder - Hank | 71.7 | 70.4 | -1.3 | | |
| 21164 | 120634.31 | 413909.57 | A27 knp Hooipolder - Hank | 71.3 | 70.0 | -1.3 | | |
| 21165 | 120699.95 | 413979.60 | A27 knp Hooipolder - Hank | 67.1 | 65.8 | -1.3 | | |
| 21166 | 120742.56 | 414068.03 | A27 knp Hooipolder - Hank | 65.5 | 64.3 | -1.2 | | |
| 21167 | 120757.57 | 414166.46 | A27 knp Hooipolder - Hank | 65.6 | 64.2 | -1.4 | | |
| 21168 | 120678.74 | 414216.78 | A27 knp Hooipolder - Hank | 70.0 | 68.6 | -1.4 | | |
| 21169 | 120671.14 | 414311.07 | A27 knp Hooipolder - Hank | 71.9 | 70.5 | -1.4 | | |
| 21170 | 120690.31 | 414409.27 | A27 knp Hooipolder - Hank | 70.8 | 69.5 | -1.3 | | |
| 21171 | 120712.94 | 414506.75 | A27 knp Hooipolder - Hank | 70.2 | 68.8 | -1.4 | | |
| 21172 | 120735.81 | 414604.17 | A27 knp Hooipolder - Hank | 68.9 | 67.2 | -1.7 | | |
| 21173 | 120760.04 | 414701.26 | A27 knp Hooipolder - Hank | 68.7 | 67.2 | -1.5 | | |
| 21174 | 120784.26 | 414798.36 | A27 knp Hooipolder - Hank | 70.3 | 68.9 | -1.4 | | |
| 21175 | 120809.90 | 414895.09 | A27 knp Hooipolder - Hank | 72.0 | 70.6 | -1.4 | | |
| 21176 | 120838.00 | 414991.12 | A27 knp Hooipolder - Hank | 66.6 | 65.3 | -1.3 | | |
| 21177 | 120870.48 | 415085.77 | A27 knp Hooipolder - Hank | 71.7 | 70.5 | -1.2 | | |
| 21178 | 120908.84 | 415178.18 | A27 knp Hooipolder - Hank | 68.8 | 67.5 | -1.3 | | |
| 21179 | 120949.38 | 415269.55 | A27 knp Hooipolder - Hank | 71.1 | 69.9 | -1.2 | | |
| 21180 | 121028.62 | 415308.97 | A27 knp Hooipolder - Hank | 67.6 | 66.4 | -1.2 | | |
| 21181 | 121110.69 | 415252.13 | A27 knp Hooipolder - Hank | 63.8 | 62.5 | -1.3 | | |
| 21182 | 121200.14 | 415211.25 | A27 knp Hooipolder - Hank | 61.2 | 60.0 | -1.2 | | |
| 21183 | 121293.54 | 415239.53 | A27 knp Hooipolder - Hank | 59.8 | 58.6 | -1.2 | | |
| 21185 | 121210.52 | 415318.00 | A27 knp Hooipolder - Hank | 63.0 | 61.8 | -1.2 | | |
| 21186 | 121126.31 | 415369.27 | A27 knp Hooipolder - Hank | 65.8 | 64.6 | -1.2 | | |
| 21187 | 121046.89 | 415427.40 | A27 knp Hooipolder - Hank | 70.2 | 69.0 | -1.2 | | |
| 21188 | 121080.55 | 415516.68 | A27 knp Hooipolder - Hank | 72.8 | 71.5 | -1.3 | | |
| 21189 | 121138.20 | 415598.44 | A27 knp Hooipolder - Hank | 73.1 | 71.9 | -1.2 | | |
| 21190 | 121198.73 | 415678.11 | A27 knp Hooipolder - Hank | 73.3 | 72.0 | -1.3 | | |
| 21191 | 121264.77 | 415753.30 | A27 knp Hooipolder - Hank | 73.0 | 71.7 | -1.3 | | |
| 21192 | 121333.30 | 415826.17 | A27 knp Hooipolder - Hank | 72.9 | 71.7 | -1.2 | | |
| 21193 | 121405.27 | 415895.67 | A27 knp Hooipolder - Hank | 72.8 | 71.6 | -1.2 | | |
| 21194 | 121480.00 | 415962.22 | A27 knp Hooipolder - Hank | 72.6 | 71.5 | -1.1 | | |
| 21195 | 121554.98 | 416028.49 | A27 knp Hooipolder - Hank | 72.5 | 71.5 | -1.0 | | |
| 21196 | 121629.97 | 416094.76 | A27 knp Hooipolder - Hank | 72.5 | 71.4 | -1.1 | | |
| 21197 | 121704.94 | 416161.04 | A27 knp Hooipolder - Hank | 72.4 | 71.3 | -1.1 | | |
| 21198 | 121779.92 | 416227.31 | A27 knp Hooipolder - Hank | 72.1 | 71.0 | -1.1 | | |
| 21199 | 121854.82 | 416293.68 | A27 knp Hooipolder - Hank | 71.6 | 70.4 | -1.2 | | |
| 21200 | 121933.64 | 416352.39 | A27 knp Hooipolder - Hank | 70.4 | 69.0 | -1.4 | | |
| 21895 | 120483.68 | 411227.83 | A27 knp Hooipolder - Hank | 68.2 | 67.2 | -1.0 | | |
| 21896 | 120388.88 | 411195.80 | A27 knp Hooipolder - Hank | 69.1 | 67.5 | -1.6 | | |
| 22344 | 121809.67 | 416478.41 | A27 knp Hooipolder - Hank | 67.8 | 66.4 | -1.4 | | |
| 22345 | 121746.94 | 416400.71 | A27 knp Hooipolder - Hank | 68.7 | 67.5 | -1.2 | | |
| 22346 | 121677.22 | 416329.10 | A27 knp Hooipolder - Hank | 66.6 | 65.9 | -0.7 | | |
| 22347 | 121610.62 | 416254.48 | A27 knp Hooipolder - Hank | 63.6 | 62.8 | -0.8 | | |
| 22348 | 121542.84 | 416180.90 | A27 knp Hooipolder - Hank | 63.5 | 62.8 | -0.7 | | |
| 22349 | 121468.88 | 416113.56 | A27 knp Hooipolder - Hank | 63.2 | 62.4 | -0.8 | | |
| 22350 | 121394.44 | 416046.69 | A27 knp Hooipolder - Hank | 63.0 | 62.2 | -0.8 | | |
| 22351 | 121320.34 | 415979.44 | A27 knp Hooipolder - Hank | 62.6 | 61.4 | -1.2 | | |
| 22352 | 121248.25 | 415910.09 | A27 knp Hooipolder - Hank | 61.8 | 60.5 | -1.3 | | |
| 22353 | 121178.82 | 415838.04 | A27 knp Hooipolder - Hank | 62.2 | 60.8 | -1.4 | | |
| 22354 | 121112.73 | 415762.93 | A27 knp Hooipolder - Hank | 61.3 | 60.0 | -1.3 | | |
| 22355 | 121051.23 | 415684.02 | A27 knp Hooipolder - Hank | 61.9 | 60.5 | -1.4 | | |
| 22356 | 120993.73 | 415602.13 | A27 knp Hooipolder - Hank | 64.2 | 62.9 | -1.3 | | |
| 22357 | 120939.05 | 415518.35 | A27 knp Hooipolder - Hank | 69.5 | 68.3 | -1.2 | | |
| 22358 | 120890.87 | 415430.71 | A27 knp Hooipolder - Hank | 70.8 | 69.6 | -1.2 | | |
| 22359 | 120846.37 | 415341.10 | A27 knp Hooipolder - Hank | 70.6 | 69.4 | -1.2 | | |
| 22360 | 120804.76 | 415250.10 | A27 knp Hooipolder - Hank | 71.7 | 70.4 | -1.3 | | |
| 22361 | 120763.47 | 415158.94 | A27 knp Hooipolder - Hank | 71.2 | 69.9 | -1.3 | | |

Overzicht resultaten bij verkeersbesluit Ia: tijdelijke verlaging maximumsnelheid naar 100 of 120 km/u totdat verkeersveiligheidsmaatregelen zijn uitgevoerd. Daarna is maximumsnelheid 130 km/u

| Referentiepunt | | | locatie wegvak | Geluidsproductie-plafond in dB | Geluidsproductie in 2012 | | Geluidsproductie in 2015 | |
|----------------|-----------|-----------|----------------------------------|--------------------------------|--------------------------|------------------|--------------------------|------------------|
| ID | X | Y | | | waarde | verschil tov GPP | waarde | verschil tov GPP |
| 22362 | 120728.47 | 415065.21 | A27 knp Hooipolder - Hank | 69.7 | 68.3 | -1.4 | | |
| 22363 | 120698.23 | 414969.85 | A27 knp Hooipolder - Hank | 70.2 | 68.9 | -1.3 | | |
| 22364 | 120671.80 | 414873.34 | A27 knp Hooipolder - Hank | 69.8 | 68.5 | -1.3 | | |
| 22365 | 120648.10 | 414776.12 | A27 knp Hooipolder - Hank | 68.3 | 66.7 | -1.6 | | |
| 22366 | 120624.55 | 414678.87 | A27 knp Hooipolder - Hank | 68.3 | 66.5 | -1.8 | | |
| 22367 | 120600.70 | 414581.69 | A27 knp Hooipolder - Hank | 68.3 | 66.3 | -2.0 | | |
| 22368 | 120577.00 | 414484.47 | A27 knp Hooipolder - Hank | 70.8 | 69.6 | -1.2 | | |
| 22369 | 120555.43 | 414386.77 | A27 knp Hooipolder - Hank | 70.0 | 68.7 | -1.3 | | |
| 22370 | 120537.71 | 414288.31 | A27 knp Hooipolder - Hank | 71.6 | 70.3 | -1.3 | | |
| 22371 | 120525.76 | 414188.99 | A27 knp Hooipolder - Hank | 71.8 | 70.4 | -1.4 | | |
| 22372 | 120491.46 | 414102.45 | A27 knp Hooipolder - Hank | 68.6 | 67.3 | -1.3 | | |
| 22373 | 120396.39 | 414108.45 | A27 knp Hooipolder - Hank | 64.1 | 62.8 | -1.3 | | |
| 22374 | 120378.43 | 414023.03 | A27 knp Hooipolder - Hank | 64.1 | 62.9 | -1.2 | | |
| 22375 | 120461.22 | 413968.31 | A27 knp Hooipolder - Hank | 67.6 | 66.4 | -1.2 | | |
| 22376 | 120509.49 | 413895.68 | A27 knp Hooipolder - Hank | 71.8 | 70.5 | -1.3 | | |
| 22377 | 120504.76 | 413795.72 | A27 knp Hooipolder - Hank | 71.8 | 70.4 | -1.4 | | |
| 22378 | 120500.02 | 413695.77 | A27 knp Hooipolder - Hank | 71.5 | 70.2 | -1.3 | | |
| 22379 | 120495.28 | 413595.81 | A27 knp Hooipolder - Hank | 71.1 | 69.9 | -1.2 | | |
| 22380 | 120490.54 | 413495.86 | A27 knp Hooipolder - Hank | 70.6 | 69.4 | -1.2 | | |
| 22381 | 120485.81 | 413395.90 | A27 knp Hooipolder - Hank | 69.7 | 68.6 | -1.1 | | |
| 22382 | 120481.08 | 413295.95 | A27 knp Hooipolder - Hank | 69.8 | 68.8 | -1.0 | | |
| 22383 | 120476.36 | 413195.99 | A27 knp Hooipolder - Hank | 69.7 | 68.8 | -0.9 | | |
| 22384 | 120471.64 | 413096.04 | A27 knp Hooipolder - Hank | 69.7 | 68.8 | -0.9 | | |
| 22385 | 120466.91 | 412996.08 | A27 knp Hooipolder - Hank | 61.5 | 60.1 | -1.4 | | |
| 22386 | 120462.19 | 412896.13 | A27 knp Hooipolder - Hank | 62.2 | 60.8 | -1.4 | | |
| 22387 | 120456.34 | 412796.24 | A27 knp Hooipolder - Hank | 62.6 | 61.1 | -1.5 | | |
| 22388 | 120448.70 | 412696.47 | A27 knp Hooipolder - Hank | 63.3 | 61.9 | -1.4 | | |
| 22389 | 120435.46 | 412597.29 | A27 knp Hooipolder - Hank | 62.8 | 61.5 | -1.3 | | |
| 22390 | 120419.35 | 412498.56 | A27 knp Hooipolder - Hank | 62.5 | 61.1 | -1.4 | | |
| 22391 | 120400.85 | 412400.22 | A27 knp Hooipolder - Hank | 63.5 | 62.0 | -1.5 | | |
| 22392 | 120380.62 | 412302.22 | A27 knp Hooipolder - Hank | 68.7 | 67.5 | -1.2 | | |
| 22393 | 120360.76 | 412204.14 | A27 knp Hooipolder - Hank | 70.9 | 69.7 | -1.2 | | |
| 22394 | 120341.30 | 412105.99 | A27 knp Hooipolder - Hank | 70.3 | 69.1 | -1.2 | | |
| 22395 | 120321.65 | 412007.87 | A27 knp Hooipolder - Hank | 65.9 | 64.6 | -1.3 | | |
| 22396 | 120301.86 | 411909.78 | A27 knp Hooipolder - Hank | 65.7 | 64.6 | -1.1 | | |
| 22397 | 120282.22 | 411811.66 | A27 knp Hooipolder - Hank | 65.6 | 64.4 | -1.2 | | |
| 22398 | 120262.63 | 411713.52 | A27 knp Hooipolder - Hank | 64.3 | 62.9 | -1.4 | | |
| 22399 | 120242.97 | 411615.41 | A27 knp Hooipolder - Hank | 63.5 | 62.1 | -1.4 | | |
| 22400 | 120222.75 | 411517.41 | A27 knp Hooipolder - Hank | 63.3 | 61.8 | -1.5 | | |
| 22401 | 120193.01 | 411422.01 | A27 knp Hooipolder - Hank | 61.5 | 60.1 | -1.4 | | |
| 22402 | 120155.69 | 411329.26 | A27 knp Hooipolder - Hank | 60.7 | 59.1 | -1.6 | | |
| 22403 | 120107.93 | 411241.44 | A27 knp Hooipolder - Hank | 61.4 | 59.9 | -1.5 | | |
| 22404 | 120064.30 | 411151.40 | A27 knp Hooipolder - Hank | 63.5 | 61.8 | -1.7 | | |
| 24920 | 110533.34 | 392985.27 | A16 knp Galder - Belgische grens | 70.9 | 67.8 | -3.1 | | |
| 24921 | 110587.96 | 393068.19 | A16 knp Galder - Belgische grens | 70.3 | 67.8 | -2.5 | | |
| 24922 | 110668.84 | 393125.87 | A16 knp Galder - Belgische grens | 70.5 | 68.3 | -2.2 | | |
| 24933 | 110632.03 | 393369.75 | A16 knp Galder - Belgische grens | 69.9 | 68.3 | -1.6 | | |
| 24934 | 110549.02 | 393425.23 | A16 knp Galder - Belgische grens | 69.8 | 68.1 | -1.7 | | |
| 29638 | 110569.33 | 484742.87 | A5 knp De Hoek - knp Raasdorp | 68.4 | 65.8 | -2.6 | | |
| 29639 | 110558.22 | 484643.48 | A5 knp De Hoek - knp Raasdorp | 68.2 | 65.4 | -2.8 | | |
| 29640 | 110547.11 | 484544.09 | A5 knp De Hoek - knp Raasdorp | 68.3 | 65.4 | -2.9 | | |
| 29641 | 110537.20 | 484444.59 | A5 knp De Hoek - knp Raasdorp | 67.9 | 65.1 | -2.8 | | |
| 29642 | 110531.09 | 484344.77 | A5 knp De Hoek - knp Raasdorp | 68.1 | 65.2 | -2.9 | | |
| 29643 | 110524.98 | 484244.95 | A5 knp De Hoek - knp Raasdorp | 68.2 | 65.3 | -2.9 | | |
| 29644 | 110518.86 | 484145.13 | A5 knp De Hoek - knp Raasdorp | 68.4 | 65.5 | -2.9 | | |
| 29645 | 110512.75 | 484045.30 | A5 knp De Hoek - knp Raasdorp | 68.6 | 65.7 | -2.9 | | |
| 29646 | 110506.64 | 483945.48 | A5 knp De Hoek - knp Raasdorp | 68.7 | 65.8 | -2.9 | | |
| 29647 | 110500.52 | 483845.66 | A5 knp De Hoek - knp Raasdorp | 68.6 | 65.9 | -2.7 | | |
| 29648 | 110494.41 | 483752.53 | A5 knp De Hoek - knp Raasdorp | 68.3 | 66.1 | -2.2 | | |
| 29649 | 110489.97 | 483656.06 | A5 knp De Hoek - knp Raasdorp | 67.9 | 66.8 | -1.1 | | |
| 29650 | 110482.18 | 483560.42 | A5 knp De Hoek - knp Raasdorp | 67.9 | 67.0 | -0.9 | | |
| 29651 | 110475.23 | 483467.29 | A5 knp De Hoek - knp Raasdorp | 68.2 | 67.3 | -0.9 | | |
| 29652 | 110593.26 | 483486.38 | A5 knp De Hoek - knp Raasdorp | 59.7 | 58.4 | -1.3 | | |
| 29653 | 110600.02 | 483581.98 | A5 knp De Hoek - knp Raasdorp | 66.4 | 65.4 | -1.0 | | |
| 29654 | 110606.78 | 483678.41 | A5 knp De Hoek - knp Raasdorp | 67.7 | 66.4 | -1.3 | | |
| 29655 | 110613.53 | 483773.17 | A5 knp De Hoek - knp Raasdorp | 68.2 | 65.7 | -2.5 | | |
| 29656 | 110620.29 | 483872.95 | A5 knp De Hoek - knp Raasdorp | 68.1 | 65.4 | -2.7 | | |
| 29657 | 110627.05 | 483972.73 | A5 knp De Hoek - knp Raasdorp | 68.1 | 65.3 | -2.8 | | |
| 29658 | 110633.80 | 484072.51 | A5 knp De Hoek - knp Raasdorp | 68.1 | 65.3 | -2.8 | | |
| 29659 | 110640.56 | 484172.29 | A5 knp De Hoek - knp Raasdorp | 67.9 | 65.1 | -2.8 | | |
| 29660 | 110647.31 | 484272.08 | A5 knp De Hoek - knp Raasdorp | 67.9 | 65.1 | -2.8 | | |
| 29661 | 110655.29 | 484371.76 | A5 knp De Hoek - knp Raasdorp | 67.6 | 64.8 | -2.8 | | |
| 29662 | 110664.14 | 484471.38 | A5 knp De Hoek - knp Raasdorp | 67.6 | 64.8 | -2.8 | | |
| 29663 | 110672.99 | 484571.00 | A5 knp De Hoek - knp Raasdorp | 67.7 | 64.9 | -2.8 | | |
| 29664 | 110682.24 | 484670.57 | A5 knp De Hoek - knp Raasdorp | 67.9 | 65.3 | -2.6 | | |
| 29665 | 110697.51 | 484769.40 | A5 knp De Hoek - knp Raasdorp | 67.7 | 65.5 | -2.2 | | |
| 38531 | 197945.89 | 392349.10 | A73 Venray - Vierlingsbeek | 64.9 | 63.1 | -1.8 | | |
| 38532 | 197963.48 | 392447.40 | A73 Venray - Vierlingsbeek | 63.4 | 61.3 | -2.1 | | |
| 38533 | 197944.27 | 392544.98 | A73 Venray - Vierlingsbeek | 62.9 | 60.6 | -2.3 | | |
| 38534 | 197919.41 | 392641.84 | A73 Venray - Vierlingsbeek | 61.6 | 59.2 | -2.4 | | |
| 38535 | 197867.10 | 392716.86 | A73 Venray - Vierlingsbeek | 60.4 | 58.6 | -1.8 | | |
| 38536 | 197771.95 | 392699.17 | A73 Venray - Vierlingsbeek | 64.5 | 63.3 | -1.2 | | |
| 38537 | 197726.25 | 392785.08 | A73 Venray - Vierlingsbeek | 66.1 | 65.0 | -1.1 | | |
| 38538 | 197691.88 | 392878.99 | A73 Venray - Vierlingsbeek | 66.7 | 65.6 | -1.1 | | |
| 38539 | 197657.51 | 392972.90 | A73 Venray - Vierlingsbeek | 64.3 | 63.0 | -1.3 | | |
| 38540 | 197629.19 | 393068.74 | A73 Venray - Vierlingsbeek | 63.1 | 61.6 | -1.5 | | |
| 38541 | 197610.16 | 393166.88 | A73 Venray - Vierlingsbeek | 61.3 | 59.6 | -1.7 | | |
| 38542 | 197592.48 | 393265.29 | A73 Venray - Vierlingsbeek | 60.1 | 58.4 | -1.7 | | |
| 38543 | 197582.30 | 393364.77 | A73 Venray - Vierlingsbeek | 58.7 | 57.0 | -1.7 | | |
| 38544 | 197577.52 | 393464.63 | A73 Venray - Vierlingsbeek | 59.3 | 57.6 | -1.7 | | |

Overzicht resultaten bij verkeersbesluit Ia: tijdelijke verlaging maximumsnelheid naar 100 of 120 km/u totdat verkeersveiligheidsmaatregelen zijn uitgevoerd. Daarna is maximumsnelheid 130 km/u

| Referentiepunt | | | locatie wegvak | Geluidsproductie- plafond in dB | Geluidsproductie in 2012 | | Geluidsproductie in 2015 | |
|----------------|-----------|-----------|------------------------------|------------------------------------|--------------------------|------------------|--------------------------|------------------|
| ID | X | Y | | | waarde | verschil tov GPP | waarde | verschil tov GPP |
| 38545 | 197573.97 | 393564.57 | A73 Venray - Vierlingsbeek | 59.7 | 58.0 | -1.7 | | |
| 38546 | 197570.42 | 393664.51 | A73 Venray - Vierlingsbeek | 60.2 | 58.4 | -1.8 | | |
| 38547 | 197566.86 | 393764.44 | A73 Venray - Vierlingsbeek | 60.4 | 58.7 | -1.7 | | |
| 38548 | 197563.31 | 393864.38 | A73 Venray - Vierlingsbeek | 61.1 | 59.4 | -1.7 | | |
| 38549 | 197559.76 | 393964.32 | A73 Venray - Vierlingsbeek | 60.8 | 59.2 | -1.6 | | |
| 38550 | 197553.30 | 394064.09 | A73 Venray - Vierlingsbeek | 61.4 | 59.8 | -1.6 | | |
| 38551 | 197545.13 | 394163.76 | A73 Venray - Vierlingsbeek | 61.5 | 59.9 | -1.6 | | |
| 38552 | 197536.96 | 394263.42 | A73 Venray - Vierlingsbeek | 61.4 | 59.9 | -1.5 | | |
| 38553 | 197522.21 | 394362.33 | A73 Venray - Vierlingsbeek | 62.5 | 61.0 | -1.5 | | |
| 38554 | 197507.46 | 394461.24 | A73 Venray - Vierlingsbeek | 65.1 | 63.5 | -1.6 | | |
| 38555 | 197492.70 | 394560.14 | A73 Venray - Vierlingsbeek | 61.0 | 59.4 | -1.6 | | |
| 38556 | 197472.66 | 394658.02 | A73 Venray - Vierlingsbeek | 61.9 | 60.3 | -1.6 | | |
| 38557 | 197449.24 | 394755.24 | A73 Venray - Vierlingsbeek | 61.7 | 60.0 | -1.7 | | |
| 38558 | 197425.82 | 394852.46 | A73 Venray - Vierlingsbeek | 62.0 | 60.4 | -1.6 | | |
| 38559 | 197402.40 | 394949.68 | A73 Venray - Vierlingsbeek | 62.2 | 60.6 | -1.6 | | |
| 38560 | 197378.98 | 395046.90 | A73 Venray - Vierlingsbeek | 65.9 | 64.3 | -1.6 | | |
| 38561 | 197355.56 | 395144.12 | A73 Venray - Vierlingsbeek | 65.8 | 64.3 | -1.5 | | |
| 38562 | 197341.20 | 395242.58 | A73 Venray - Vierlingsbeek | 64.8 | 63.3 | -1.5 | | |
| 38563 | 197352.16 | 395341.66 | A73 Venray - Vierlingsbeek | 62.9 | 61.6 | -1.3 | | |
| 38564 | 197350.54 | 395440.98 | A73 Venray - Vierlingsbeek | 61.9 | 60.7 | -1.2 | | |
| 38565 | 197304.87 | 395528.38 | A73 Venray - Vierlingsbeek | 62.0 | 60.8 | -1.2 | | |
| 38566 | 197225.87 | 395589.21 | A73 Venray - Vierlingsbeek | 63.2 | 61.9 | -1.3 | | |
| 38567 | 197133.18 | 395612.20 | A73 Venray - Vierlingsbeek | 67.8 | 66.4 | -1.4 | | |
| 38568 | 197090.48 | 395702.23 | A73 Venray - Vierlingsbeek | 68.1 | 66.7 | -1.4 | | |
| 38569 | 197056.21 | 395796.12 | A73 Venray - Vierlingsbeek | 68.2 | 66.7 | -1.5 | | |
| 38570 | 197026.22 | 395891.46 | A73 Venray - Vierlingsbeek | 68.1 | 66.8 | -1.3 | | |
| 38571 | 197005.57 | 395989.22 | A73 Venray - Vierlingsbeek | 68.1 | 66.8 | -1.3 | | |
| 38572 | 196987.90 | 396087.65 | A73 Venray - Vierlingsbeek | 68.3 | 66.9 | -1.4 | | |
| 38573 | 196983.60 | 396187.53 | A73 Venray - Vierlingsbeek | 67.5 | 66.2 | -1.3 | | |
| 38574 | 196979.96 | 396287.46 | A73 Venray - Vierlingsbeek | 67.4 | 66.1 | -1.3 | | |
| 38575 | 196986.02 | 396387.21 | A73 Venray - Vierlingsbeek | 67.2 | 66.0 | -1.2 | | |
| 38576 | 196997.83 | 396486.42 | A73 Venray - Vierlingsbeek | 67.2 | 65.9 | -1.3 | | |
| 38577 | 197017.47 | 396584.39 | A73 Venray - Vierlingsbeek | 67.2 | 65.9 | -1.3 | | |
| 38578 | 197041.66 | 396681.42 | A73 Venray - Vierlingsbeek | 67.2 | 66.0 | -1.2 | | |
| 38579 | 197065.85 | 396778.45 | A73 Venray - Vierlingsbeek | 67.1 | 65.9 | -1.2 | | |
| 38580 | 197090.04 | 396875.48 | A73 Venray - Vierlingsbeek | 67.5 | 66.3 | -1.2 | | |
| 38581 | 197110.93 | 396973.20 | A73 Venray - Vierlingsbeek | 67.8 | 66.5 | -1.3 | | |
| 38582 | 197127.36 | 397071.84 | A73 Venray - Vierlingsbeek | 67.3 | 66.1 | -1.2 | | |
| 38583 | 197136.91 | 397171.35 | A73 Venray - Vierlingsbeek | 67.2 | 66.0 | -1.2 | | |
| 38584 | 197142.95 | 397271.12 | A73 Venray - Vierlingsbeek | 66.7 | 65.5 | -1.2 | | |
| 38585 | 197144.83 | 397371.10 | A73 Venray - Vierlingsbeek | 66.5 | 65.3 | -1.2 | | |
| 38586 | 197141.81 | 397470.99 | A73 Venray - Vierlingsbeek | 66.3 | 65.1 | -1.2 | | |
| 38587 | 197132.71 | 397570.55 | A73 Venray - Vierlingsbeek | 66.5 | 65.3 | -1.2 | | |
| 38588 | 197119.29 | 397669.60 | A73 Venray - Vierlingsbeek | 66.1 | 64.9 | -1.2 | | |
| 38589 | 197102.13 | 397768.11 | A73 Venray - Vierlingsbeek | 66.9 | 65.7 | -1.2 | | |
| 38590 | 197078.34 | 397865.20 | A73 Venray - Vierlingsbeek | 66.6 | 65.4 | -1.2 | | |
| 38591 | 197053.42 | 397962.05 | A73 Venray - Vierlingsbeek | 66.3 | 65.1 | -1.2 | | |
| 38592 | 197025.84 | 398058.12 | A73 Venray - Vierlingsbeek | 65.9 | 64.7 | -1.2 | | |
| 38593 | 196994.57 | 398153.11 | A73 Venray - Vierlingsbeek | 65.7 | 64.5 | -1.2 | | |
| 38594 | 196963.31 | 398248.09 | A73 Venray - Vierlingsbeek | 65.4 | 64.2 | -1.2 | | |
| 38595 | 196927.78 | 398341.56 | A73 Venray - Vierlingsbeek | 65.1 | 63.9 | -1.2 | | |
| 38596 | 196891.71 | 398434.83 | A73 Venray - Vierlingsbeek | 64.7 | 63.5 | -1.2 | | |
| 38597 | 196851.69 | 398526.46 | A73 Venray - Vierlingsbeek | 65.2 | 64.1 | -1.1 | | |
| 38598 | 196809.16 | 398616.92 | A73 Venray - Vierlingsbeek | 65.5 | 64.4 | -1.1 | | |
| 38599 | 196763.22 | 398705.74 | A73 Venray - Vierlingsbeek | 65.8 | 64.7 | -1.1 | | |
| 38600 | 196717.28 | 398794.57 | A73 Venray - Vierlingsbeek | 65.8 | 64.7 | -1.1 | | |
| 38601 | 196671.34 | 398883.39 | A73 Venray - Vierlingsbeek | 65.5 | 64.4 | -1.1 | | |
| 38602 | 196619.36 | 398968.76 | A73 Venray - Vierlingsbeek | 65.8 | 64.7 | -1.1 | | |
| 38603 | 196566.09 | 399053.40 | A73 Venray - Vierlingsbeek | 66.2 | 65.0 | -1.2 | | |
| 38604 | 196512.83 | 399138.03 | A73 Venray - Vierlingsbeek | 66.3 | 65.1 | -1.2 | | |
| 38605 | 196459.56 | 399222.67 | A73 Venray - Vierlingsbeek | 66.3 | 65.2 | -1.1 | | |
| 45854 | 190882.75 | 554246.78 | A32 Heerenveen zuid - Akkrum | 66.2 | 65.0 | -1.2 | | |
| 47541 | 193649.65 | 549657.21 | A32 Heerenveen zuid - Akkrum | 61.2 | 60.2 | -1.0 | | |
| 47542 | 193587.78 | 549735.56 | A32 Heerenveen zuid - Akkrum | 57.8 | 56.7 | -1.1 | | |
| 47543 | 193539.06 | 549822.81 | A32 Heerenveen zuid - Akkrum | 58.5 | 57.4 | -1.1 | | |
| 47544 | 193491.30 | 549910.48 | A32 Heerenveen zuid - Akkrum | 58.6 | 57.7 | -0.9 | | |
| 47545 | 193448.03 | 550000.65 | A32 Heerenveen zuid - Akkrum | 60.1 | 58.9 | -1.2 | | |
| 47546 | 193399.08 | 550087.78 | A32 Heerenveen zuid - Akkrum | 65.7 | 64.4 | -1.3 | | |
| 47547 | 193348.40 | 550174.01 | A32 Heerenveen zuid - Akkrum | 66.1 | 64.8 | -1.3 | | |
| 47548 | 193297.48 | 550260.09 | A32 Heerenveen zuid - Akkrum | 66.3 | 64.8 | -1.5 | | |
| 47549 | 193245.70 | 550345.65 | A32 Heerenveen zuid - Akkrum | 66.3 | 64.9 | -1.4 | | |
| 47550 | 193192.88 | 550430.56 | A32 Heerenveen zuid - Akkrum | 66.3 | 65.0 | -1.3 | | |
| 47551 | 193137.80 | 550514.04 | A32 Heerenveen zuid - Akkrum | 66.5 | 65.2 | -1.3 | | |
| 47552 | 193081.95 | 550597.00 | A32 Heerenveen zuid - Akkrum | 64.7 | 63.4 | -1.3 | | |
| 47553 | 193024.43 | 550678.82 | A32 Heerenveen zuid - Akkrum | 62.7 | 61.4 | -1.3 | | |
| 47554 | 192965.59 | 550759.68 | A32 Heerenveen zuid - Akkrum | 59.0 | 57.6 | -1.4 | | |
| 47555 | 192905.34 | 550839.50 | A32 Heerenveen zuid - Akkrum | 58.2 | 56.7 | -1.5 | | |
| 47556 | 192845.63 | 550919.71 | A32 Heerenveen zuid - Akkrum | 58.6 | 57.2 | -1.4 | | |
| 47557 | 192786.74 | 551000.53 | A32 Heerenveen zuid - Akkrum | 60.0 | 58.7 | -1.3 | | |
| 47558 | 192726.82 | 551080.60 | A32 Heerenveen zuid - Akkrum | 58.7 | 57.4 | -1.3 | | |
| 47559 | 192670.16 | 551163.01 | A32 Heerenveen zuid - Akkrum | 58.5 | 57.0 | -1.5 | | |
| 47560 | 192615.59 | 551246.81 | A32 Heerenveen zuid - Akkrum | 57.4 | 56.0 | -1.4 | | |
| 47561 | 192563.97 | 551332.47 | A32 Heerenveen zuid - Akkrum | 59.5 | 58.0 | -1.5 | | |
| 47562 | 192513.93 | 551418.99 | A32 Heerenveen zuid - Akkrum | 59.8 | 58.3 | -1.5 | | |
| 47563 | 192472.10 | 551509.71 | A32 Heerenveen zuid - Akkrum | 60.2 | 58.6 | -1.6 | | |
| 47564 | 192438.11 | 551603.55 | A32 Heerenveen zuid - Akkrum | 59.4 | 57.7 | -1.7 | | |
| 47565 | 192429.04 | 551702.93 | A32 Heerenveen zuid - Akkrum | 56.4 | 54.6 | -1.8 | | |
| 47566 | 192439.50 | 551802.32 | A32 Heerenveen zuid - Akkrum | 54.7 | 52.8 | -1.9 | | |
| 47567 | 192422.25 | 551900.48 | A32 Heerenveen zuid - Akkrum | 55.4 | 53.9 | -1.5 | | |
| 47568 | 192388.94 | 551994.40 | A32 Heerenveen zuid - Akkrum | 56.2 | 54.1 | -2.1 | | |

Overzicht resultaten bij verkeersbesluit Ia: tijdelijke verlaging maximumsnelheid naar 100 of 120 km/u totdat verkeersveiligheidsmaatregelen zijn uitgevoerd. Daarna is maximumsnelheid 130 km/u

| Referentiepunt | | | locatie wegvak | Geluidsproductie- plafond in dB | Geluidsproductie in 2012 | | Geluidsproductie in 2015 | |
|----------------|-----------|-----------|------------------------------|------------------------------------|--------------------------|------------------|--------------------------|------------------|
| ID | X | Y | | | waarde | verschil tov GPP | waarde | verschil tov GPP |
| 47569 | 192326.43 | 552072.25 | A32 Heerenveen zuid - Akkrum | 56.3 | 54.2 | -2.1 | | |
| 47570 | 192269.06 | 552153.69 | A32 Heerenveen zuid - Akkrum | 55.5 | 53.4 | -2.1 | | |
| 47571 | 192232.44 | 552246.71 | A32 Heerenveen zuid - Akkrum | 56.4 | 54.3 | -2.1 | | |
| 47572 | 192202.07 | 552341.91 | A32 Heerenveen zuid - Akkrum | 55.9 | 53.8 | -2.1 | | |
| 47573 | 192173.78 | 552437.84 | A32 Heerenveen zuid - Akkrum | 57.1 | 55.1 | -2.0 | | |
| 47574 | 192144.05 | 552533.30 | A32 Heerenveen zuid - Akkrum | 55.8 | 53.8 | -2.0 | | |
| 47575 | 192109.72 | 552627.16 | A32 Heerenveen zuid - Akkrum | 56.8 | 54.7 | -2.1 | | |
| 47576 | 192069.59 | 552718.76 | A32 Heerenveen zuid - Akkrum | 56.3 | 54.3 | -2.0 | | |
| 47577 | 192029.96 | 552810.57 | A32 Heerenveen zuid - Akkrum | 56.5 | 54.5 | -2.0 | | |
| 47578 | 191984.40 | 552899.60 | A32 Heerenveen zuid - Akkrum | 56.1 | 54.0 | -2.1 | | |
| 47579 | 191946.74 | 552991.61 | A32 Heerenveen zuid - Akkrum | 55.8 | 54.0 | -1.8 | | |
| 47580 | 191901.16 | 553080.18 | A32 Heerenveen zuid - Akkrum | 56.4 | 54.7 | -1.7 | | |
| 47581 | 191878.32 | 553177.28 | A32 Heerenveen zuid - Akkrum | 57.6 | 55.7 | -1.9 | | |
| 47582 | 191851.20 | 553273.27 | A32 Heerenveen zuid - Akkrum | 58.8 | 57.2 | -1.6 | | |
| 47583 | 191802.52 | 553360.52 | A32 Heerenveen zuid - Akkrum | 60.4 | 59.6 | -0.8 | | |
| 47584 | 191738.61 | 553437.10 | A32 Heerenveen zuid - Akkrum | 62.3 | 61.5 | -0.8 | | |
| 47585 | 191653.53 | 553488.93 | A32 Heerenveen zuid - Akkrum | 64.5 | 63.7 | -0.8 | | |
| 47586 | 191567.01 | 553538.98 | A32 Heerenveen zuid - Akkrum | 65.9 | 65.0 | -0.9 | | |
| 47587 | 191494.33 | 553607.56 | A32 Heerenveen zuid - Akkrum | 66.3 | 65.4 | -0.9 | | |
| 47588 | 191421.64 | 553676.12 | A32 Heerenveen zuid - Akkrum | 67.5 | 66.4 | -1.1 | | |
| 47589 | 191350.33 | 553746.18 | A32 Heerenveen zuid - Akkrum | 67.5 | 66.4 | -1.1 | | |
| 47590 | 191275.46 | 553812.48 | A32 Heerenveen zuid - Akkrum | 67.7 | 66.6 | -1.1 | | |
| 47591 | 191199.51 | 553877.55 | A32 Heerenveen zuid - Akkrum | 67.5 | 66.4 | -1.1 | | |
| 47592 | 191123.53 | 553942.59 | A32 Heerenveen zuid - Akkrum | 67.9 | 66.7 | -1.2 | | |
| 47593 | 191047.20 | 554007.21 | A32 Heerenveen zuid - Akkrum | 68.3 | 67.0 | -1.3 | | |
| 47594 | 190973.31 | 554074.49 | A32 Heerenveen zuid - Akkrum | 68.0 | 66.6 | -1.4 | | |
| 47595 | 190910.37 | 554151.66 | A32 Heerenveen zuid - Akkrum | 67.6 | 66.2 | -1.4 | | |
| 50724 | 196322.21 | 399209.78 | A73 Venray - Vierlingsbeek | 66.5 | 65.1 | -1.4 | | |
| 50725 | 196376.24 | 399125.61 | A73 Venray - Vierlingsbeek | 66.3 | 64.9 | -1.4 | | |
| 50726 | 196431.14 | 399041.99 | A73 Venray - Vierlingsbeek | 66.0 | 64.6 | -1.4 | | |
| 50727 | 196486.22 | 398958.50 | A73 Venray - Vierlingsbeek | 65.8 | 64.5 | -1.3 | | |
| 50728 | 196539.00 | 398873.52 | A73 Venray - Vierlingsbeek | 65.6 | 64.3 | -1.3 | | |
| 50729 | 196587.74 | 398786.18 | A73 Venray - Vierlingsbeek | 65.7 | 64.4 | -1.3 | | |
| 50730 | 196635.27 | 398698.18 | A73 Venray - Vierlingsbeek | 65.5 | 64.3 | -1.2 | | |
| 50731 | 196680.86 | 398609.15 | A73 Venray - Vierlingsbeek | 65.5 | 64.2 | -1.3 | | |
| 50732 | 196724.12 | 398518.96 | A73 Venray - Vierlingsbeek | 65.4 | 64.1 | -1.3 | | |
| 50733 | 196764.44 | 398427.42 | A73 Venray - Vierlingsbeek | 64.6 | 63.3 | -1.3 | | |
| 50734 | 196801.60 | 398334.56 | A73 Venray - Vierlingsbeek | 65.0 | 63.8 | -1.2 | | |
| 50735 | 196837.04 | 398241.02 | A73 Venray - Vierlingsbeek | 65.4 | 64.0 | -1.4 | | |
| 50736 | 196871.14 | 398147.02 | A73 Venray - Vierlingsbeek | 65.5 | 64.2 | -1.3 | | |
| 50737 | 196903.15 | 398052.25 | A73 Venray - Vierlingsbeek | 65.6 | 64.4 | -1.2 | | |
| 50738 | 196932.24 | 397956.55 | A73 Venray - Vierlingsbeek | 65.9 | 64.6 | -1.3 | | |
| 50739 | 196957.88 | 397859.87 | A73 Venray - Vierlingsbeek | 66.3 | 65.0 | -1.3 | | |
| 50740 | 196981.03 | 397762.58 | A73 Venray - Vierlingsbeek | 67.0 | 65.7 | -1.3 | | |
| 50741 | 196999.29 | 397664.24 | A73 Venray - Vierlingsbeek | 67.0 | 65.6 | -1.4 | | |
| 50742 | 197013.88 | 397565.32 | A73 Venray - Vierlingsbeek | 66.5 | 65.2 | -1.3 | | |
| 50743 | 197021.71 | 397465.61 | A73 Venray - Vierlingsbeek | 66.2 | 64.9 | -1.3 | | |
| 50744 | 197025.07 | 397365.67 | A73 Venray - Vierlingsbeek | 66.5 | 65.2 | -1.3 | | |
| 50745 | 197024.15 | 397265.68 | A73 Venray - Vierlingsbeek | 67.0 | 65.6 | -1.4 | | |
| 50746 | 197016.80 | 397165.92 | A73 Venray - Vierlingsbeek | 67.2 | 65.9 | -1.3 | | |
| 50747 | 197004.44 | 397066.69 | A73 Venray - Vierlingsbeek | 67.4 | 66.0 | -1.4 | | |
| 50748 | 196987.53 | 396968.11 | A73 Venray - Vierlingsbeek | 67.9 | 66.6 | -1.3 | | |
| 50749 | 196965.63 | 396870.52 | A73 Venray - Vierlingsbeek | 67.4 | 66.1 | -1.3 | | |
| 50750 | 196940.87 | 396773.60 | A73 Venray - Vierlingsbeek | 67.2 | 65.8 | -1.4 | | |
| 50751 | 196916.42 | 396676.61 | A73 Venray - Vierlingsbeek | 67.3 | 65.9 | -1.4 | | |
| 50752 | 196893.28 | 396579.29 | A73 Venray - Vierlingsbeek | 67.2 | 65.8 | -1.4 | | |
| 50753 | 196875.54 | 396480.87 | A73 Venray - Vierlingsbeek | 67.3 | 65.9 | -1.4 | | |
| 50754 | 196863.71 | 396381.58 | A73 Venray - Vierlingsbeek | 67.5 | 66.1 | -1.4 | | |
| 50755 | 196859.50 | 396281.69 | A73 Venray - Vierlingsbeek | 67.6 | 66.2 | -1.4 | | |
| 50756 | 196860.54 | 396181.68 | A73 Venray - Vierlingsbeek | 67.9 | 66.4 | -1.5 | | |
| 50757 | 196866.75 | 396081.89 | A73 Venray - Vierlingsbeek | 68.0 | 66.5 | -1.5 | | |
| 50758 | 196881.21 | 395982.94 | A73 Venray - Vierlingsbeek | 68.0 | 66.5 | -1.5 | | |
| 50759 | 196901.44 | 395885.00 | A73 Venray - Vierlingsbeek | 68.1 | 66.6 | -1.5 | | |
| 50760 | 196923.80 | 395787.63 | A73 Venray - Vierlingsbeek | 67.6 | 66.1 | -1.5 | | |
| 50761 | 196946.22 | 395690.37 | A73 Venray - Vierlingsbeek | 66.6 | 65.0 | -1.6 | | |
| 50762 | 196971.25 | 395593.92 | A73 Venray - Vierlingsbeek | 66.0 | 64.3 | -1.7 | | |
| 50763 | 196941.10 | 395499.91 | A73 Venray - Vierlingsbeek | 62.1 | 60.5 | -1.6 | | |
| 50765 | 197034.86 | 395356.53 | A73 Venray - Vierlingsbeek | 62.9 | 61.3 | -1.6 | | |
| 50766 | 197110.53 | 395291.78 | A73 Venray - Vierlingsbeek | 65.4 | 63.8 | -1.6 | | |
| 50767 | 197169.30 | 395211.67 | A73 Venray - Vierlingsbeek | 67.2 | 65.6 | -1.6 | | |
| 50768 | 197206.97 | 395119.07 | A73 Venray - Vierlingsbeek | 67.5 | 65.8 | -1.7 | | |
| 50769 | 197242.28 | 395025.49 | A73 Venray - Vierlingsbeek | 67.6 | 65.9 | -1.7 | | |
| 50770 | 197278.95 | 394932.82 | A73 Venray - Vierlingsbeek | 68.0 | 66.3 | -1.7 | | |
| 50771 | 197307.26 | 394836.89 | A73 Venray - Vierlingsbeek | 67.6 | 66.0 | -1.6 | | |
| 50772 | 197331.37 | 394739.82 | A73 Venray - Vierlingsbeek | 67.5 | 65.9 | -1.6 | | |
| 50773 | 197352.99 | 394642.16 | A73 Venray - Vierlingsbeek | 66.5 | 65.0 | -1.5 | | |
| 50774 | 197373.09 | 394544.17 | A73 Venray - Vierlingsbeek | 60.9 | 59.3 | -1.6 | | |
| 50775 | 197390.62 | 394445.69 | A73 Venray - Vierlingsbeek | 62.0 | 60.5 | -1.5 | | |
| 50776 | 197404.31 | 394346.63 | A73 Venray - Vierlingsbeek | 60.4 | 58.9 | -1.5 | | |
| 50777 | 197417.18 | 394247.43 | A73 Venray - Vierlingsbeek | 60.3 | 58.9 | -1.4 | | |
| 50778 | 197427.13 | 394147.90 | A73 Venray - Vierlingsbeek | 61.0 | 59.6 | -1.4 | | |
| 50779 | 197435.12 | 394048.20 | A73 Venray - Vierlingsbeek | 60.6 | 59.1 | -1.5 | | |
| 50780 | 197441.43 | 393948.37 | A73 Venray - Vierlingsbeek | 60.5 | 59.0 | -1.5 | | |
| 50781 | 197445.41 | 393848.43 | A73 Venray - Vierlingsbeek | 59.5 | 57.8 | -1.7 | | |
| 50782 | 197448.52 | 393748.44 | A73 Venray - Vierlingsbeek | 59.5 | 57.8 | -1.7 | | |
| 50783 | 197451.22 | 393648.45 | A73 Venray - Vierlingsbeek | 58.5 | 56.8 | -1.7 | | |
| 50784 | 197453.91 | 393548.45 | A73 Venray - Vierlingsbeek | 58.7 | 56.9 | -1.8 | | |
| 50785 | 197457.49 | 393448.50 | A73 Venray - Vierlingsbeek | 59.4 | 57.6 | -1.8 | | |
| 50786 | 197462.96 | 393348.65 | A73 Venray - Vierlingsbeek | 55.3 | 53.6 | -1.7 | | |
| 50787 | 197472.85 | 393249.14 | A73 Venray - Vierlingsbeek | 56.8 | 55.1 | -1.7 | | |

Overzicht resultaten bij verkeersbesluit Ia: tijdelijke verlaging maximumsnelheid naar 100 of 120 km/u totdat verkeersveiligheidsmaatregelen zijn uitgevoerd. Daarna is maximumsnelheid 130 km/u

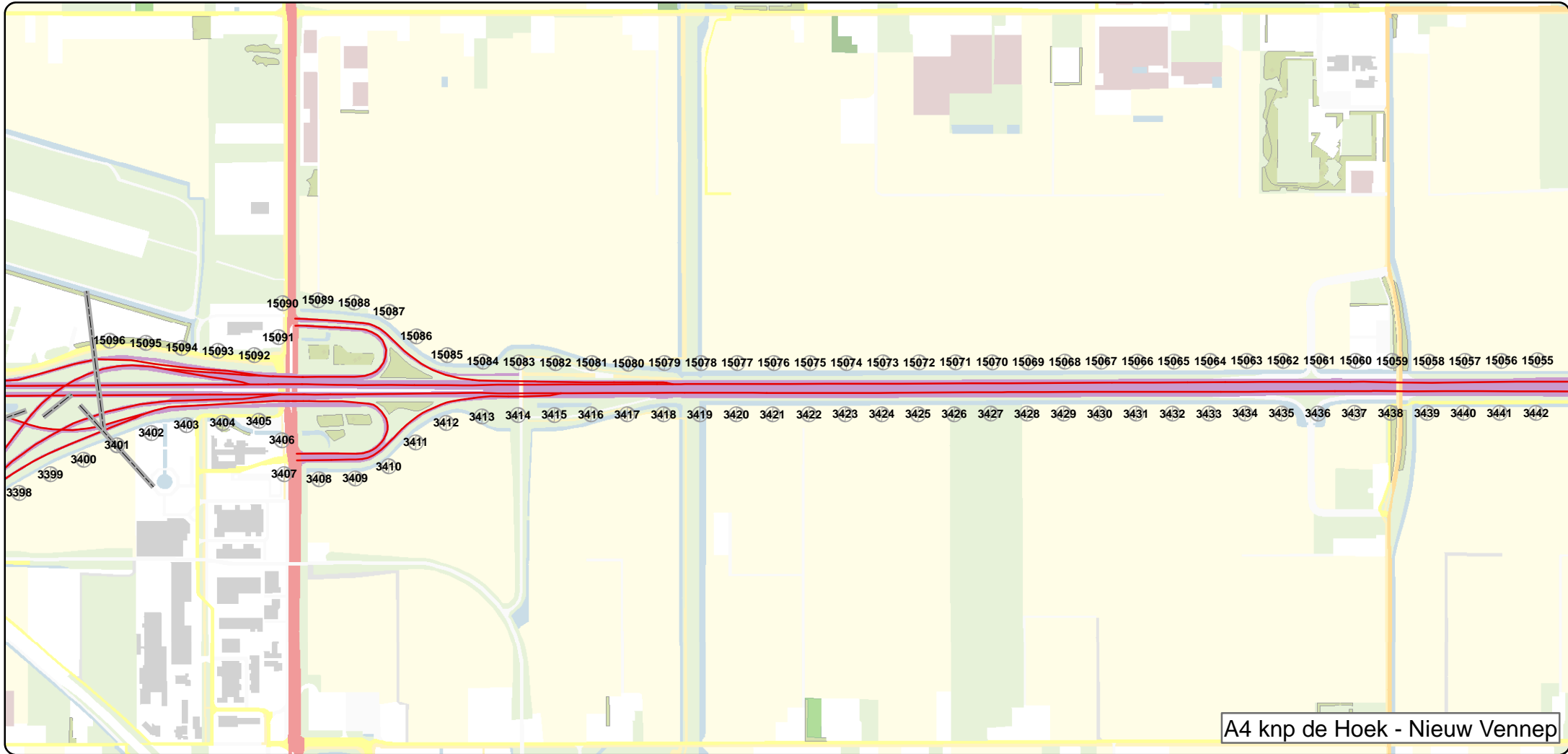
| Referentiepunt | | | locatie wegvak | Geluidsproductie- plafond in dB | Geluidsproductie in 2012 | | Geluidsproductie in 2015 | |
|----------------|-----------|-----------|------------------------------|------------------------------------|--------------------------|------------------|--------------------------|------------------|
| ID | X | Y | | | waarde | verschil tov GPP | waarde | verschil tov GPP |
| 50788 | 197489.42 | 393150.51 | A73 Venray - Vierlingsbeek | 57.4 | 55.7 | -1.7 | | |
| 50789 | 197510.07 | 393052.64 | A73 Venray - Vierlingsbeek | 56.6 | 55.0 | -1.6 | | |
| 50790 | 197536.03 | 392956.05 | A73 Venray - Vierlingsbeek | 58.8 | 57.3 | -1.5 | | |
| 50791 | 197567.93 | 392861.27 | A73 Venray - Vierlingsbeek | 58.9 | 57.5 | -1.4 | | |
| 50792 | 197602.47 | 392767.39 | A73 Venray - Vierlingsbeek | 59.3 | 57.9 | -1.4 | | |
| 50793 | 197635.67 | 392673.19 | A73 Venray - Vierlingsbeek | 60.5 | 58.9 | -1.6 | | |
| 50794 | 197568.86 | 392610.52 | A73 Venray - Vierlingsbeek | 59.9 | 57.8 | -2.1 | | |
| 50795 | 197568.54 | 392517.65 | A73 Venray - Vierlingsbeek | 60.8 | 58.3 | -2.5 | | |
| 50796 | 197601.59 | 392423.23 | A73 Venray - Vierlingsbeek | 63.0 | 60.7 | -2.3 | | |
| 50797 | 197646.18 | 392334.14 | A73 Venray - Vierlingsbeek | 63.2 | 61.0 | -2.2 | | |
| 50798 | 197724.50 | 392273.27 | A73 Venray - Vierlingsbeek | 63.9 | 62.1 | -1.8 | | |
| 53233 | 185917.95 | 561390.78 | A32 Heerenveen zuid - Akkrum | 64.8 | 63.5 | -1.3 | | |
| 53234 | 185938.93 | 561291.76 | A32 Heerenveen zuid - Akkrum | 64.3 | 63.0 | -1.3 | | |
| 53235 | 185960.31 | 561197.38 | A32 Heerenveen zuid - Akkrum | 65.1 | 63.7 | -1.4 | | |
| 53236 | 185989.77 | 561103.60 | A32 Heerenveen zuid - Akkrum | 65.7 | 64.3 | -1.4 | | |
| 53237 | 186019.34 | 561010.40 | A32 Heerenveen zuid - Akkrum | 65.0 | 63.7 | -1.3 | | |
| 53238 | 186050.14 | 560915.87 | A32 Heerenveen zuid - Akkrum | 64.8 | 63.5 | -1.3 | | |
| 53239 | 186091.59 | 560825.12 | A32 Heerenveen zuid - Akkrum | 65.7 | 64.4 | -1.3 | | |
| 53240 | 186133.52 | 560734.35 | A32 Heerenveen zuid - Akkrum | 65.6 | 64.2 | -1.4 | | |
| 53241 | 186181.15 | 560646.43 | A32 Heerenveen zuid - Akkrum | 65.9 | 64.6 | -1.3 | | |
| 53242 | 186233.29 | 560561.10 | A32 Heerenveen zuid - Akkrum | 65.9 | 64.6 | -1.3 | | |
| 53243 | 186288.73 | 560477.86 | A32 Heerenveen zuid - Akkrum | 65.9 | 64.6 | -1.3 | | |
| 53244 | 186349.18 | 560398.24 | A32 Heerenveen zuid - Akkrum | 65.7 | 64.4 | -1.3 | | |
| 53245 | 186415.41 | 560323.32 | A32 Heerenveen zuid - Akkrum | 65.9 | 64.6 | -1.3 | | |
| 53246 | 186483.57 | 560250.13 | A32 Heerenveen zuid - Akkrum | 65.7 | 64.4 | -1.3 | | |
| 53247 | 186554.94 | 560180.12 | A32 Heerenveen zuid - Akkrum | 65.3 | 64.0 | -1.3 | | |
| 53248 | 186627.33 | 560111.09 | A32 Heerenveen zuid - Akkrum | 64.9 | 63.6 | -1.3 | | |
| 53249 | 186699.27 | 560041.60 | A32 Heerenveen zuid - Akkrum | 64.8 | 63.5 | -1.3 | | |
| 53250 | 186769.22 | 559970.12 | A32 Heerenveen zuid - Akkrum | 64.9 | 63.6 | -1.3 | | |
| 53251 | 186834.39 | 559894.30 | A32 Heerenveen zuid - Akkrum | 65.1 | 63.8 | -1.3 | | |
| 53252 | 186893.61 | 559813.80 | A32 Heerenveen zuid - Akkrum | 65.2 | 63.8 | -1.4 | | |
| 53253 | 186949.03 | 559730.53 | A32 Heerenveen zuid - Akkrum | 65.3 | 63.9 | -1.4 | | |
| 53254 | 187000.94 | 559645.08 | A32 Heerenveen zuid - Akkrum | 65.2 | 63.9 | -1.3 | | |
| 53255 | 187050.55 | 559558.23 | A32 Heerenveen zuid - Akkrum | 65.4 | 64.1 | -1.3 | | |
| 53256 | 187094.23 | 559468.25 | A32 Heerenveen zuid - Akkrum | 65.4 | 64.1 | -1.3 | | |
| 53257 | 187133.40 | 559376.30 | A32 Heerenveen zuid - Akkrum | 65.3 | 64.0 | -1.3 | | |
| 53258 | 187166.87 | 559282.04 | A32 Heerenveen zuid - Akkrum | 65.2 | 63.9 | -1.3 | | |
| 53259 | 187197.12 | 559186.73 | A32 Heerenveen zuid - Akkrum | 65.1 | 63.7 | -1.4 | | |
| 53260 | 187221.48 | 559089.76 | A32 Heerenveen zuid - Akkrum | 64.8 | 63.5 | -1.3 | | |
| 53261 | 187241.32 | 558991.76 | A32 Heerenveen zuid - Akkrum | 65.0 | 63.7 | -1.3 | | |
| 53262 | 187258.39 | 558893.20 | A32 Heerenveen zuid - Akkrum | 65.0 | 63.7 | -1.3 | | |
| 53263 | 187275.45 | 558794.64 | A32 Heerenveen zuid - Akkrum | 65.1 | 63.8 | -1.3 | | |
| 53264 | 187292.53 | 558696.09 | A32 Heerenveen zuid - Akkrum | 65.1 | 63.8 | -1.3 | | |
| 53265 | 187309.60 | 558597.53 | A32 Heerenveen zuid - Akkrum | 65.1 | 63.8 | -1.3 | | |
| 53266 | 187326.68 | 558498.97 | A32 Heerenveen zuid - Akkrum | 65.1 | 63.8 | -1.3 | | |
| 53267 | 187343.74 | 558400.42 | A32 Heerenveen zuid - Akkrum | 65.2 | 63.9 | -1.3 | | |
| 53268 | 187362.10 | 558302.10 | A32 Heerenveen zuid - Akkrum | 65.3 | 64.0 | -1.3 | | |
| 53269 | 187381.53 | 558203.98 | A32 Heerenveen zuid - Akkrum | 65.6 | 64.2 | -1.4 | | |
| 53270 | 187402.90 | 558106.28 | A32 Heerenveen zuid - Akkrum | 65.9 | 64.5 | -1.4 | | |
| 53271 | 187425.72 | 558008.89 | A32 Heerenveen zuid - Akkrum | 66.0 | 64.7 | -1.3 | | |
| 53272 | 187449.94 | 557911.86 | A32 Heerenveen zuid - Akkrum | 65.9 | 64.6 | -1.3 | | |
| 53273 | 187478.12 | 557815.90 | A32 Heerenveen zuid - Akkrum | 65.7 | 64.4 | -1.3 | | |
| 53274 | 187511.24 | 557721.54 | A32 Heerenveen zuid - Akkrum | 66.0 | 64.4 | -1.6 | | |
| 53275 | 187546.33 | 557627.88 | A32 Heerenveen zuid - Akkrum | 66.1 | 64.6 | -1.5 | | |
| 53276 | 187581.86 | 557534.38 | A32 Heerenveen zuid - Akkrum | 66.0 | 64.6 | -1.4 | | |
| 53277 | 187620.25 | 557442.03 | A32 Heerenveen zuid - Akkrum | 66.2 | 64.8 | -1.4 | | |
| 53278 | 187661.71 | 557351.01 | A32 Heerenveen zuid - Akkrum | 65.8 | 64.6 | -1.2 | | |
| 53279 | 187702.82 | 557259.83 | A32 Heerenveen zuid - Akkrum | 65.8 | 64.4 | -1.4 | | |
| 53280 | 187748.73 | 557170.96 | A32 Heerenveen zuid - Akkrum | 65.4 | 64.1 | -1.3 | | |
| 53281 | 187795.83 | 557082.73 | A32 Heerenveen zuid - Akkrum | 65.4 | 64.1 | -1.3 | | |
| 53282 | 187845.82 | 556996.11 | A32 Heerenveen zuid - Akkrum | 64.9 | 63.6 | -1.3 | | |
| 53283 | 187896.74 | 556910.01 | A32 Heerenveen zuid - Akkrum | 65.0 | 63.6 | -1.4 | | |
| 53284 | 187950.03 | 556825.40 | A32 Heerenveen zuid - Akkrum | 65.2 | 63.9 | -1.3 | | |
| 53285 | 188005.40 | 556742.11 | A32 Heerenveen zuid - Akkrum | 65.1 | 63.7 | -1.4 | | |
| 53286 | 188062.19 | 556659.80 | A32 Heerenveen zuid - Akkrum | 61.1 | 59.7 | -1.4 | | |
| 53287 | 188121.99 | 556579.62 | A32 Heerenveen zuid - Akkrum | 59.0 | 57.6 | -1.4 | | |
| 53288 | 188181.82 | 556499.46 | A32 Heerenveen zuid - Akkrum | 57.7 | 56.3 | -1.4 | | |
| 53289 | 188244.56 | 556421.59 | A32 Heerenveen zuid - Akkrum | 58.2 | 56.8 | -1.4 | | |
| 53290 | 188310.07 | 556346.02 | A32 Heerenveen zuid - Akkrum | 58.8 | 57.4 | -1.4 | | |
| 53291 | 188378.33 | 556272.93 | A32 Heerenveen zuid - Akkrum | 59.0 | 57.5 | -1.5 | | |
| 53292 | 188447.53 | 556200.72 | A32 Heerenveen zuid - Akkrum | 58.3 | 56.9 | -1.4 | | |
| 53293 | 188517.98 | 556129.70 | A32 Heerenveen zuid - Akkrum | 59.0 | 57.5 | -1.5 | | |
| 53294 | 188588.41 | 556058.69 | A32 Heerenveen zuid - Akkrum | 59.3 | 57.9 | -1.4 | | |
| 53295 | 188658.86 | 555987.68 | A32 Heerenveen zuid - Akkrum | 59.0 | 57.7 | -1.3 | | |
| 53296 | 188728.98 | 555916.35 | A32 Heerenveen zuid - Akkrum | 59.3 | 57.8 | -1.5 | | |
| 53297 | 188798.92 | 555844.84 | A32 Heerenveen zuid - Akkrum | 59.3 | 57.9 | -1.4 | | |
| 53298 | 188868.99 | 555773.46 | A32 Heerenveen zuid - Akkrum | 60.2 | 58.9 | -1.3 | | |
| 53299 | 188940.44 | 555703.47 | A32 Heerenveen zuid - Akkrum | 65.0 | 63.7 | -1.3 | | |
| 53300 | 189011.91 | 555633.49 | A32 Heerenveen zuid - Akkrum | 65.5 | 64.2 | -1.3 | | |
| 53301 | 189084.34 | 555564.50 | A32 Heerenveen zuid - Akkrum | 65.6 | 64.3 | -1.3 | | |
| 53302 | 189156.75 | 555495.50 | A32 Heerenveen zuid - Akkrum | 65.6 | 64.2 | -1.4 | | |
| 53303 | 189229.32 | 555426.66 | A32 Heerenveen zuid - Akkrum | 65.3 | 64.0 | -1.3 | | |
| 53304 | 189303.10 | 555359.13 | A32 Heerenveen zuid - Akkrum | 65.6 | 64.3 | -1.3 | | |
| 53305 | 189376.90 | 555291.61 | A32 Heerenveen zuid - Akkrum | 65.7 | 64.3 | -1.4 | | |
| 53306 | 189450.67 | 555224.06 | A32 Heerenveen zuid - Akkrum | 65.6 | 64.3 | -1.3 | | |
| 53307 | 189524.43 | 555156.50 | A32 Heerenveen zuid - Akkrum | 65.7 | 64.4 | -1.3 | | |
| 53308 | 189598.19 | 555088.93 | A32 Heerenveen zuid - Akkrum | 65.6 | 64.3 | -1.3 | | |
| 53309 | 189671.95 | 555021.37 | A32 Heerenveen zuid - Akkrum | 65.6 | 64.4 | -1.2 | | |
| 53310 | 189746.60 | 554954.81 | A32 Heerenveen zuid - Akkrum | 65.5 | 64.3 | -1.2 | | |
| 53311 | 189822.19 | 554889.31 | A32 Heerenveen zuid - Akkrum | 65.4 | 64.2 | -1.2 | | |

Overzicht resultaten bij verkeersbesluit Ia: tijdelijke verlaging maximumsnelheid naar 100 of 120 km/u totdat verkeersveiligheidsmaatregelen zijn uitgevoerd. Daarna is maximumsnelheid 130 km/u

| Referentiepunt | | | locatie wegvak | Geluidsproductie- plafond in dB | Geluidsproductie in 2012 | | Geluidsproductie in 2015 | |
|----------------|-----------|-----------|------------------------------|------------------------------------|--------------------------|------------------|--------------------------|------------------|
| ID | X | Y | | | waarde | verschil tov GPP | waarde | verschil tov GPP |
| 53312 | 189897.78 | 554823.81 | A32 Heerenveen zuid - Akkrum | 65.6 | 64.3 | -1.3 | | |
| 53313 | 189973.19 | 554758.09 | A32 Heerenveen zuid - Akkrum | 65.9 | 64.6 | -1.3 | | |
| 53314 | 190045.92 | 554689.56 | A32 Heerenveen zuid - Akkrum | 66.2 | 64.6 | -1.6 | | |
| 53315 | 190114.81 | 554617.05 | A32 Heerenveen zuid - Akkrum | 65.9 | 64.3 | -1.6 | | |
| 53316 | 190167.93 | 554533.67 | A32 Heerenveen zuid - Akkrum | 65.2 | 63.4 | -1.8 | | |
| 53317 | 190177.44 | 554434.65 | A32 Heerenveen zuid - Akkrum | 64.7 | 62.8 | -1.9 | | |
| 54117 | 190446.04 | 554663.12 | A32 Heerenveen zuid - Akkrum | 62.6 | 60.5 | -2.1 | | |
| 54118 | 190346.55 | 554673.24 | A32 Heerenveen zuid - Akkrum | 63.4 | 61.5 | -1.9 | | |
| 54119 | 190249.77 | 554696.21 | A32 Heerenveen zuid - Akkrum | 64.8 | 63.2 | -1.6 | | |
| 54120 | 190166.76 | 554751.74 | A32 Heerenveen zuid - Akkrum | 65.7 | 64.3 | -1.4 | | |
| 54121 | 190089.14 | 554814.71 | A32 Heerenveen zuid - Akkrum | 65.9 | 64.4 | -1.5 | | |
| 54122 | 190014.50 | 554881.29 | A32 Heerenveen zuid - Akkrum | 63.1 | 61.7 | -1.4 | | |
| 54123 | 189939.04 | 554946.93 | A32 Heerenveen zuid - Akkrum | 60.4 | 59.1 | -1.3 | | |
| 54124 | 189863.57 | 555012.58 | A32 Heerenveen zuid - Akkrum | 59.9 | 58.7 | -1.2 | | |
| 54125 | 189788.15 | 555078.27 | A32 Heerenveen zuid - Akkrum | 59.8 | 58.5 | -1.3 | | |
| 54126 | 189714.41 | 555145.83 | A32 Heerenveen zuid - Akkrum | 61.5 | 60.3 | -1.2 | | |
| 54127 | 189640.66 | 555213.40 | A32 Heerenveen zuid - Akkrum | 65.4 | 64.1 | -1.3 | | |
| 54128 | 189566.90 | 555280.95 | A32 Heerenveen zuid - Akkrum | 65.6 | 64.3 | -1.3 | | |
| 54129 | 189493.14 | 555348.51 | A32 Heerenveen zuid - Akkrum | 65.2 | 63.8 | -1.4 | | |
| 54130 | 189419.36 | 555416.04 | A32 Heerenveen zuid - Akkrum | 65.6 | 64.2 | -1.4 | | |
| 54131 | 189345.57 | 555483.56 | A32 Heerenveen zuid - Akkrum | 65.5 | 64.1 | -1.4 | | |
| 54132 | 189272.38 | 555551.72 | A32 Heerenveen zuid - Akkrum | 65.4 | 64.1 | -1.3 | | |
| 54133 | 189199.95 | 555620.70 | A32 Heerenveen zuid - Akkrum | 65.4 | 64.1 | -1.3 | | |
| 54134 | 189127.53 | 555689.69 | A32 Heerenveen zuid - Akkrum | 65.0 | 63.7 | -1.3 | | |
| 54135 | 189055.51 | 555759.09 | A32 Heerenveen zuid - Akkrum | 65.3 | 64.0 | -1.3 | | |
| 54136 | 188983.81 | 555828.83 | A32 Heerenveen zuid - Akkrum | 65.2 | 63.8 | -1.4 | | |
| 54137 | 188913.09 | 555899.55 | A32 Heerenveen zuid - Akkrum | 64.9 | 63.6 | -1.3 | | |
| 54138 | 188843.35 | 555971.23 | A32 Heerenveen zuid - Akkrum | 65.2 | 63.9 | -1.3 | | |
| 54139 | 188773.60 | 556042.93 | A32 Heerenveen zuid - Akkrum | 65.2 | 63.9 | -1.3 | | |
| 54140 | 188703.09 | 556113.86 | A32 Heerenveen zuid - Akkrum | 65.3 | 63.8 | -1.5 | | |
| 54141 | 188632.50 | 556184.72 | A32 Heerenveen zuid - Akkrum | 65.3 | 63.8 | -1.5 | | |
| 54142 | 188561.93 | 556255.60 | A32 Heerenveen zuid - Akkrum | 65.2 | 63.8 | -1.4 | | |
| 54143 | 188492.60 | 556327.68 | A32 Heerenveen zuid - Akkrum | 65.0 | 63.6 | -1.4 | | |
| 54144 | 188424.24 | 556400.68 | A32 Heerenveen zuid - Akkrum | 64.4 | 63.1 | -1.3 | | |
| 54145 | 188355.97 | 556473.78 | A32 Heerenveen zuid - Akkrum | 64.0 | 62.7 | -1.3 | | |
| 54146 | 188292.21 | 556550.81 | A32 Heerenveen zuid - Akkrum | 63.7 | 62.4 | -1.3 | | |
| 54147 | 188231.71 | 556630.44 | A32 Heerenveen zuid - Akkrum | 64.9 | 63.6 | -1.3 | | |
| 54148 | 188171.63 | 556710.41 | A32 Heerenveen zuid - Akkrum | 65.0 | 63.7 | -1.3 | | |
| 54149 | 188114.01 | 556792.10 | A32 Heerenveen zuid - Akkrum | 65.1 | 63.7 | -1.4 | | |
| 54150 | 188059.16 | 556875.74 | A32 Heerenveen zuid - Akkrum | 65.2 | 63.8 | -1.4 | | |
| 54151 | 188005.22 | 556959.95 | A32 Heerenveen zuid - Akkrum | 65.2 | 63.8 | -1.4 | | |
| 54152 | 187953.29 | 557045.43 | A32 Heerenveen zuid - Akkrum | 65.1 | 63.7 | -1.4 | | |
| 54153 | 187903.57 | 557132.21 | A32 Heerenveen zuid - Akkrum | 65.1 | 63.8 | -1.3 | | |
| 54154 | 187856.35 | 557220.37 | A32 Heerenveen zuid - Akkrum | 65.4 | 64.1 | -1.3 | | |
| 54155 | 187810.76 | 557309.40 | A32 Heerenveen zuid - Akkrum | 65.9 | 64.5 | -1.4 | | |
| 54156 | 187769.52 | 557400.50 | A32 Heerenveen zuid - Akkrum | 66.1 | 64.8 | -1.3 | | |
| 54157 | 187727.82 | 557491.39 | A32 Heerenveen zuid - Akkrum | 66.2 | 64.8 | -1.4 | | |
| 54158 | 187690.23 | 557584.07 | A32 Heerenveen zuid - Akkrum | 65.8 | 64.3 | -1.5 | | |
| 54159 | 187654.77 | 557677.60 | A32 Heerenveen zuid - Akkrum | 66.2 | 64.7 | -1.5 | | |
| 54160 | 187619.85 | 557771.32 | A32 Heerenveen zuid - Akkrum | 66.3 | 64.7 | -1.6 | | |
| 54161 | 187587.04 | 557865.80 | A32 Heerenveen zuid - Akkrum | 65.4 | 64.1 | -1.3 | | |
| 54162 | 187560.09 | 557962.10 | A32 Heerenveen zuid - Akkrum | 66.1 | 64.7 | -1.4 | | |
| 54163 | 187536.06 | 558059.17 | A32 Heerenveen zuid - Akkrum | 66.3 | 64.9 | -1.4 | | |
| 54164 | 187513.75 | 558156.67 | A32 Heerenveen zuid - Akkrum | 66.1 | 64.7 | -1.4 | | |
| 54165 | 187493.39 | 558254.59 | A32 Heerenveen zuid - Akkrum | 65.8 | 64.5 | -1.3 | | |
| 54166 | 187473.98 | 558352.70 | A32 Heerenveen zuid - Akkrum | 65.6 | 64.3 | -1.3 | | |
| 54167 | 187456.44 | 558451.17 | A32 Heerenveen zuid - Akkrum | 65.4 | 64.0 | -1.4 | | |
| 54168 | 187439.43 | 558549.73 | A32 Heerenveen zuid - Akkrum | 65.4 | 64.1 | -1.3 | | |
| 54169 | 187422.44 | 558648.30 | A32 Heerenveen zuid - Akkrum | 65.0 | 63.6 | -1.4 | | |
| 54170 | 187405.45 | 558746.86 | A32 Heerenveen zuid - Akkrum | 64.8 | 63.5 | -1.3 | | |
| 54171 | 187388.46 | 558845.43 | A32 Heerenveen zuid - Akkrum | 65.0 | 63.7 | -1.3 | | |
| 54172 | 187371.46 | 558944.00 | A32 Heerenveen zuid - Akkrum | 64.8 | 63.4 | -1.4 | | |
| 54173 | 187354.47 | 559042.56 | A32 Heerenveen zuid - Akkrum | 64.8 | 63.5 | -1.3 | | |
| 54174 | 187333.89 | 559140.41 | A32 Heerenveen zuid - Akkrum | 65.1 | 63.8 | -1.3 | | |
| 54175 | 187307.83 | 559236.93 | A32 Heerenveen zuid - Akkrum | 65.1 | 63.7 | -1.4 | | |
| 54176 | 187277.32 | 559332.17 | A32 Heerenveen zuid - Akkrum | 65.4 | 64.0 | -1.4 | | |
| 54177 | 187243.97 | 559426.46 | A32 Heerenveen zuid - Akkrum | 65.2 | 63.8 | -1.4 | | |
| 54178 | 187204.14 | 559518.14 | A32 Heerenveen zuid - Akkrum | 65.3 | 64.0 | -1.3 | | |
| 54179 | 187160.01 | 559607.87 | A32 Heerenveen zuid - Akkrum | 65.2 | 63.8 | -1.4 | | |
| 54180 | 187111.79 | 559695.48 | A32 Heerenveen zuid - Akkrum | 65.4 | 64.0 | -1.4 | | |
| 54181 | 187060.47 | 559781.30 | A32 Heerenveen zuid - Akkrum | 65.1 | 63.7 | -1.4 | | |
| 54182 | 187005.17 | 559864.64 | A32 Heerenveen zuid - Akkrum | 63.4 | 62.1 | -1.3 | | |
| 54183 | 186947.40 | 559946.23 | A32 Heerenveen zuid - Akkrum | 62.2 | 60.9 | -1.3 | | |
| 54184 | 186884.03 | 560023.60 | A32 Heerenveen zuid - Akkrum | 61.3 | 60.0 | -1.3 | | |
| 54185 | 186814.62 | 560095.53 | A32 Heerenveen zuid - Akkrum | 62.9 | 61.6 | -1.3 | | |
| 54186 | 186744.03 | 560166.38 | A32 Heerenveen zuid - Akkrum | 64.1 | 62.8 | -1.3 | | |
| 54187 | 186671.60 | 560235.36 | A32 Heerenveen zuid - Akkrum | 62.3 | 60.9 | -1.4 | | |
| 54188 | 186599.18 | 560304.34 | A32 Heerenveen zuid - Akkrum | 65.1 | 63.8 | -1.3 | | |
| 54189 | 186530.25 | 560376.77 | A32 Heerenveen zuid - Akkrum | 65.9 | 64.5 | -1.4 | | |
| 54190 | 186462.61 | 560450.41 | A32 Heerenveen zuid - Akkrum | 66.0 | 64.6 | -1.4 | | |
| 54191 | 186401.19 | 560529.27 | A32 Heerenveen zuid - Akkrum | 66.2 | 64.8 | -1.4 | | |
| 54192 | 186344.52 | 560611.67 | A32 Heerenveen zuid - Akkrum | 66.0 | 64.6 | -1.4 | | |
| 54193 | 186291.51 | 560696.45 | A32 Heerenveen zuid - Akkrum | 66.1 | 64.6 | -1.5 | | |
| 54194 | 186244.08 | 560784.47 | A32 Heerenveen zuid - Akkrum | 65.7 | 64.3 | -1.4 | | |
| 54195 | 186200.25 | 560874.37 | A32 Heerenveen zuid - Akkrum | 65.3 | 63.9 | -1.4 | | |
| 54196 | 186162.53 | 560966.94 | A32 Heerenveen zuid - Akkrum | 65.3 | 63.9 | -1.4 | | |
| 54197 | 186126.80 | 561060.36 | A32 Heerenveen zuid - Akkrum | 65.2 | 63.9 | -1.3 | | |
| 54198 | 186096.84 | 561155.74 | A32 Heerenveen zuid - Akkrum | 64.8 | 63.5 | -1.3 | | |
| 54199 | 186070.61 | 561252.22 | A32 Heerenveen zuid - Akkrum | 64.5 | 63.2 | -1.3 | | |
| 54200 | 186049.11 | 561349.89 | A32 Heerenveen zuid - Akkrum | 64.4 | 63.0 | -1.4 | | |

Overzicht resultaten bij verkeersbesluit Ia: tijdelijke verlaging maximumsnelheid naar 100 of 120 km/u totdat verkeersveiligheidsmaatregelen zijn uitgevoerd. Daarna is maximumsnelheid 130 km/u

| Referentiepunt | | | locatie wegvak | Geluidsproductie-plafond in dB | Geluidsproductie in 2012 | | Geluidsproductie in 2015 | |
|----------------|-----------|-----------|-------------------------------|--------------------------------|--------------------------|------------------|--------------------------|------------------|
| ID | X | Y | | | waarde | verschil tov GPP | waarde | verschil tov GPP |
| 54201 | 186029.44 | 561447.96 | A32 Heerenveen zuid - Akkrum | 64.5 | 63.1 | -1.4 | | |
| 54517 | 190578.26 | 554066.18 | A32 Heerenveen zuid - Akkrum | 64.8 | 62.8 | -2.0 | | |
| 54518 | 190676.02 | 554044.98 | A32 Heerenveen zuid - Akkrum | 64.8 | 62.9 | -1.9 | | |
| 54519 | 190773.05 | 554020.65 | A32 Heerenveen zuid - Akkrum | 58.9 | 57.2 | -1.7 | | |
| 54520 | 190866.21 | 553985.25 | A32 Heerenveen zuid - Akkrum | 57.3 | 55.8 | -1.5 | | |
| 54521 | 190949.21 | 553929.50 | A32 Heerenveen zuid - Akkrum | 57.7 | 56.3 | -1.4 | | |
| 54522 | 191027.32 | 553867.19 | A32 Heerenveen zuid - Akkrum | 57.5 | 56.1 | -1.4 | | |
| 54523 | 191103.15 | 553801.94 | A32 Heerenveen zuid - Akkrum | 57.3 | 56.0 | -1.3 | | |
| 54524 | 191178.98 | 553736.70 | A32 Heerenveen zuid - Akkrum | 57.1 | 55.7 | -1.4 | | |
| 54525 | 191254.14 | 553670.70 | A32 Heerenveen zuid - Akkrum | 57.1 | 55.8 | -1.3 | | |
| 54526 | 191326.53 | 553601.72 | A32 Heerenveen zuid - Akkrum | 57.3 | 55.8 | -1.5 | | |
| 54527 | 191392.27 | 553526.44 | A32 Heerenveen zuid - Akkrum | 56.5 | 55.0 | -1.5 | | |
| 54528 | 191452.56 | 553446.67 | A32 Heerenveen zuid - Akkrum | 56.5 | 55.2 | -1.3 | | |
| 54529 | 191508.54 | 553363.79 | A32 Heerenveen zuid - Akkrum | 55.9 | 54.5 | -1.4 | | |
| 54530 | 191563.41 | 553280.15 | A32 Heerenveen zuid - Akkrum | 56.0 | 54.7 | -1.3 | | |
| 54531 | 191618.16 | 553196.53 | A32 Heerenveen zuid - Akkrum | 56.5 | 55.2 | -1.3 | | |
| 54532 | 191681.31 | 553119.04 | A32 Heerenveen zuid - Akkrum | 58.0 | 56.7 | -1.3 | | |
| 54533 | 191747.47 | 553044.04 | A32 Heerenveen zuid - Akkrum | 58.6 | 56.9 | -1.7 | | |
| 54534 | 191807.54 | 552964.39 | A32 Heerenveen zuid - Akkrum | 61.2 | 59.4 | -1.8 | | |
| 54535 | 191860.29 | 552879.53 | A32 Heerenveen zuid - Akkrum | 61.0 | 59.2 | -1.8 | | |
| 54536 | 191905.40 | 552790.25 | A32 Heerenveen zuid - Akkrum | 66.5 | 64.7 | -1.8 | | |
| 54537 | 191947.48 | 552699.56 | A32 Heerenveen zuid - Akkrum | 67.1 | 65.2 | -1.9 | | |
| 54538 | 191986.65 | 552607.52 | A32 Heerenveen zuid - Akkrum | 67.0 | 65.1 | -1.9 | | |
| 54539 | 192022.93 | 552514.38 | A32 Heerenveen zuid - Akkrum | 67.3 | 65.3 | -2.0 | | |
| 54540 | 192053.90 | 552419.28 | A32 Heerenveen zuid - Akkrum | 64.5 | 62.5 | -2.0 | | |
| 54541 | 192082.39 | 552323.39 | A32 Heerenveen zuid - Akkrum | 57.6 | 55.5 | -2.1 | | |
| 54542 | 192104.51 | 552225.97 | A32 Heerenveen zuid - Akkrum | 57.0 | 54.9 | -2.1 | | |
| 54543 | 192109.56 | 552126.30 | A32 Heerenveen zuid - Akkrum | 57.0 | 54.9 | -2.1 | | |
| 54544 | 192116.03 | 552026.69 | A32 Heerenveen zuid - Akkrum | 58.5 | 55.9 | -2.6 | | |
| 54545 | 192139.52 | 551929.50 | A32 Heerenveen zuid - Akkrum | 58.8 | 56.4 | -2.4 | | |
| 54546 | 192167.56 | 551833.47 | A32 Heerenveen zuid - Akkrum | 60.7 | 58.7 | -2.0 | | |
| 54547 | 192199.31 | 551738.75 | A32 Heerenveen zuid - Akkrum | 62.9 | 61.1 | -1.8 | | |
| 54548 | 192240.23 | 551647.50 | A32 Heerenveen zuid - Akkrum | 63.4 | 61.8 | -1.6 | | |
| 54549 | 192290.88 | 551561.26 | A32 Heerenveen zuid - Akkrum | 62.7 | 61.2 | -1.5 | | |
| 54550 | 192344.94 | 551477.12 | A32 Heerenveen zuid - Akkrum | 58.9 | 57.1 | -1.8 | | |
| 54551 | 192394.58 | 551390.38 | A32 Heerenveen zuid - Akkrum | 60.1 | 58.5 | -1.6 | | |
| 54552 | 192441.73 | 551302.21 | A32 Heerenveen zuid - Akkrum | 59.9 | 58.4 | -1.5 | | |
| 54553 | 192493.39 | 551216.56 | A32 Heerenveen zuid - Akkrum | 59.3 | 57.9 | -1.4 | | |
| 54554 | 192546.98 | 551132.10 | A32 Heerenveen zuid - Akkrum | 59.4 | 57.9 | -1.5 | | |
| 54555 | 192603.47 | 551049.55 | A32 Heerenveen zuid - Akkrum | 59.1 | 57.7 | -1.4 | | |
| 54556 | 192662.18 | 550968.58 | A32 Heerenveen zuid - Akkrum | 58.7 | 57.2 | -1.5 | | |
| 54557 | 192722.25 | 550888.59 | A32 Heerenveen zuid - Akkrum | 58.1 | 56.6 | -1.5 | | |
| 54558 | 192782.22 | 550808.53 | A32 Heerenveen zuid - Akkrum | 58.3 | 57.0 | -1.3 | | |
| 54559 | 192843.16 | 550729.22 | A32 Heerenveen zuid - Akkrum | 59.5 | 58.1 | -1.4 | | |
| 54560 | 192902.48 | 550648.67 | A32 Heerenveen zuid - Akkrum | 61.5 | 60.1 | -1.4 | | |
| 54561 | 192960.08 | 550566.89 | A32 Heerenveen zuid - Akkrum | 61.1 | 59.7 | -1.4 | | |
| 54562 | 193016.76 | 550484.49 | A32 Heerenveen zuid - Akkrum | 60.7 | 59.3 | -1.4 | | |
| 54563 | 193071.34 | 550400.66 | A32 Heerenveen zuid - Akkrum | 61.5 | 60.0 | -1.5 | | |
| 54564 | 193125.45 | 550316.52 | A32 Heerenveen zuid - Akkrum | 61.1 | 59.7 | -1.4 | | |
| 54565 | 193178.18 | 550231.52 | A32 Heerenveen zuid - Akkrum | 60.8 | 59.4 | -1.4 | | |
| 54566 | 193229.99 | 550145.95 | A32 Heerenveen zuid - Akkrum | 60.0 | 58.6 | -1.4 | | |
| 54567 | 193279.71 | 550059.16 | A32 Heerenveen zuid - Akkrum | 59.6 | 58.3 | -1.3 | | |
| 54568 | 193327.32 | 549971.19 | A32 Heerenveen zuid - Akkrum | 59.5 | 58.4 | -1.1 | | |
| 54569 | 193368.65 | 549880.09 | A32 Heerenveen zuid - Akkrum | 57.5 | 56.2 | -1.3 | | |
| 54570 | 193410.63 | 549789.30 | A32 Heerenveen zuid - Akkrum | 57.0 | 55.8 | -1.2 | | |
| 54571 | 193447.52 | 549696.48 | A32 Heerenveen zuid - Akkrum | 57.4 | 56.3 | -1.1 | | |
| 54572 | 193473.64 | 549601.23 | A32 Heerenveen zuid - Akkrum | 58.2 | 57.1 | -1.1 | | |
| 59660 | 110588.04 | 483392.48 | A5 knp De Hoek - knp Raasdorp | 59.8 | 58.6 | -1.2 | | |



A4 knp de Hoek - Nieuw Venneep

Legenda

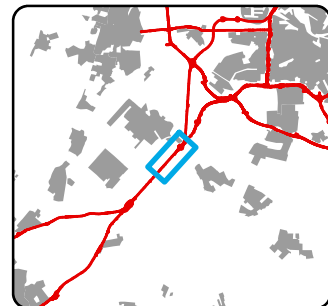
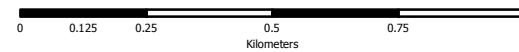
- Vrijstelling
- ⊗ GPP punt
- Onderzoeksgrens
- Rijkswegen

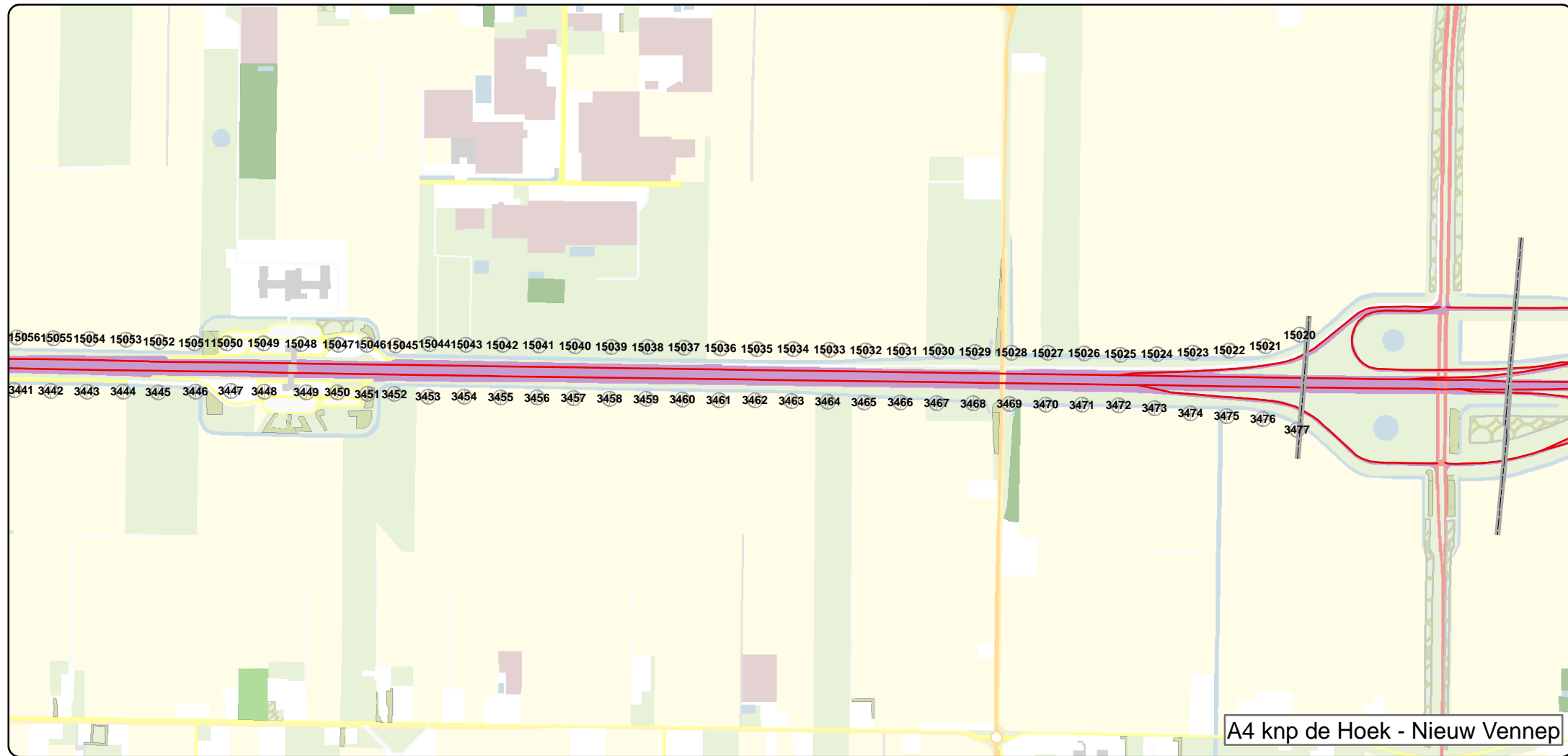


1:15 000



dGm^R





Legenda

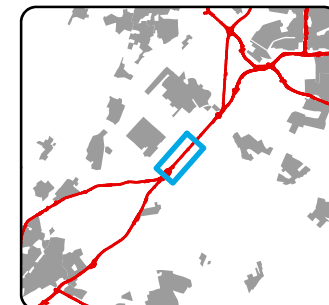
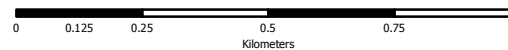
- Vrijstelling
- ⊗ GPP punt
- Onderzoeksgrens
- Rijkswegen

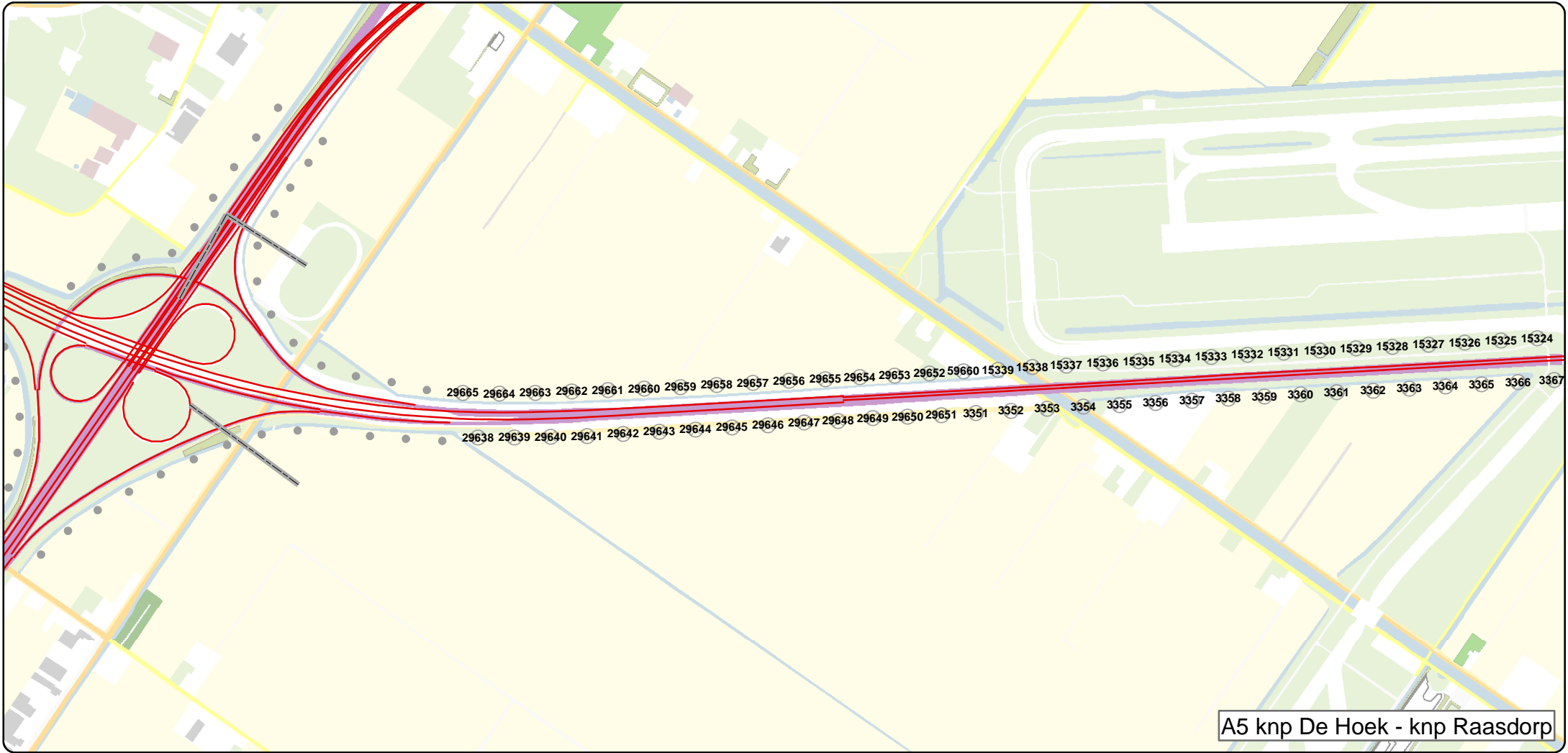


1:15 000



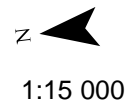
dGm^R





Legenda

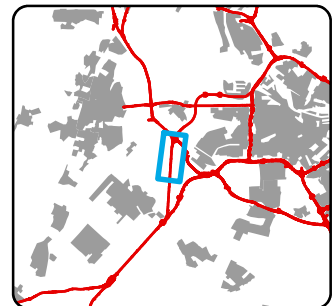
- Vrijstelling
- ⊗ GPP punt
- Onderzoeksgrens
- Rijkswegen

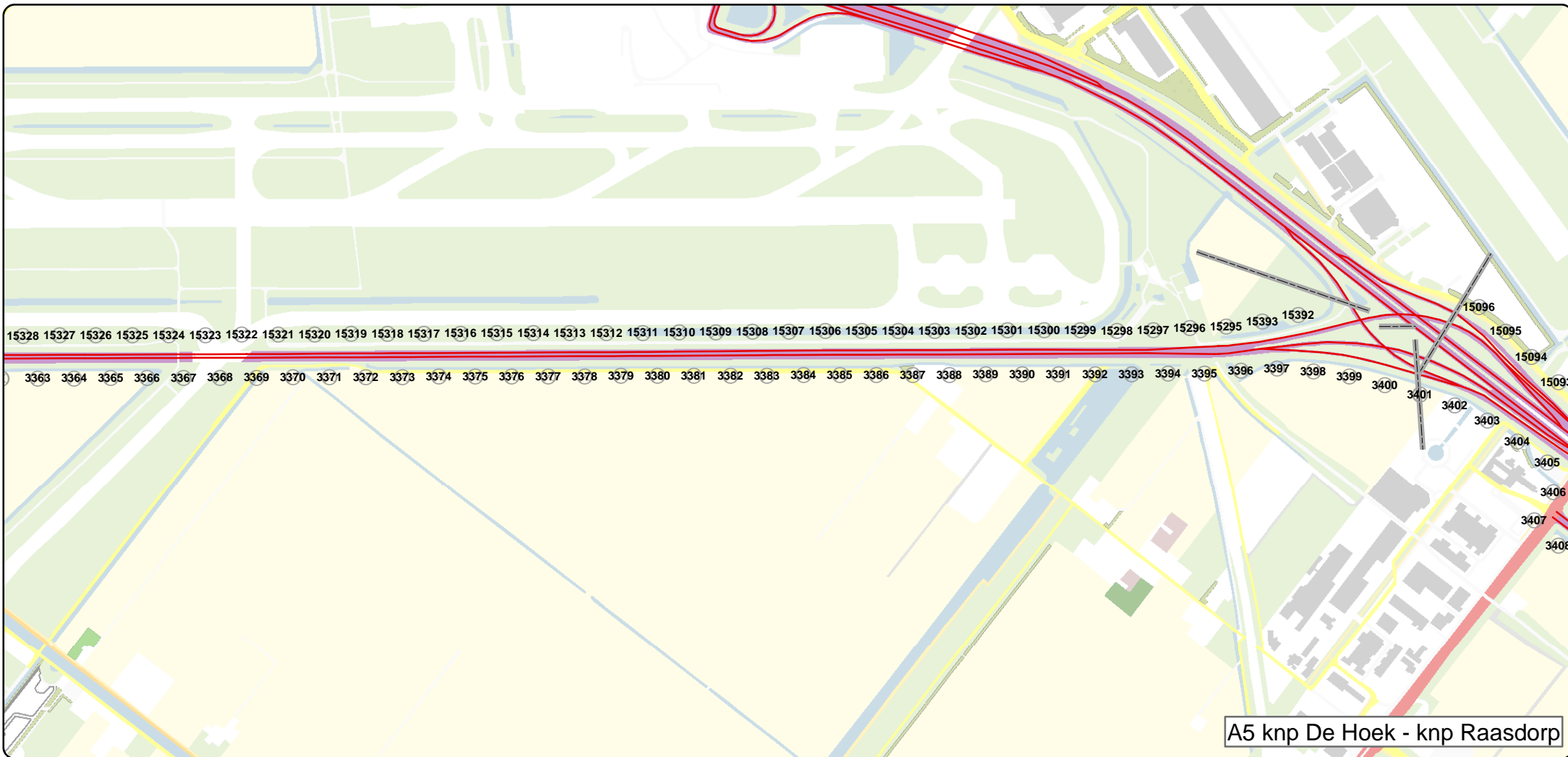


1:15 000



dGm^R

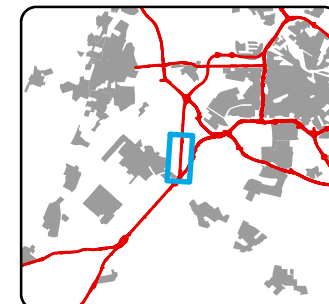
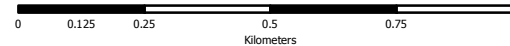




Legenda

- Vrijstelling
- ⊗ GPP punt
- Onderzoeksgrens
- Rijkswegen

z
1:15 000





Legenda

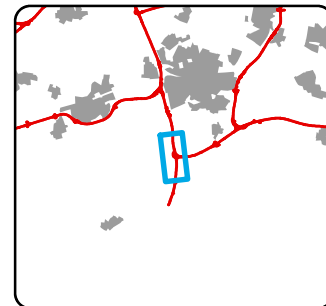
- Vrijstelling
- ⊗ GPP punt
- Onderzoeksgrens
- Rijkswegen

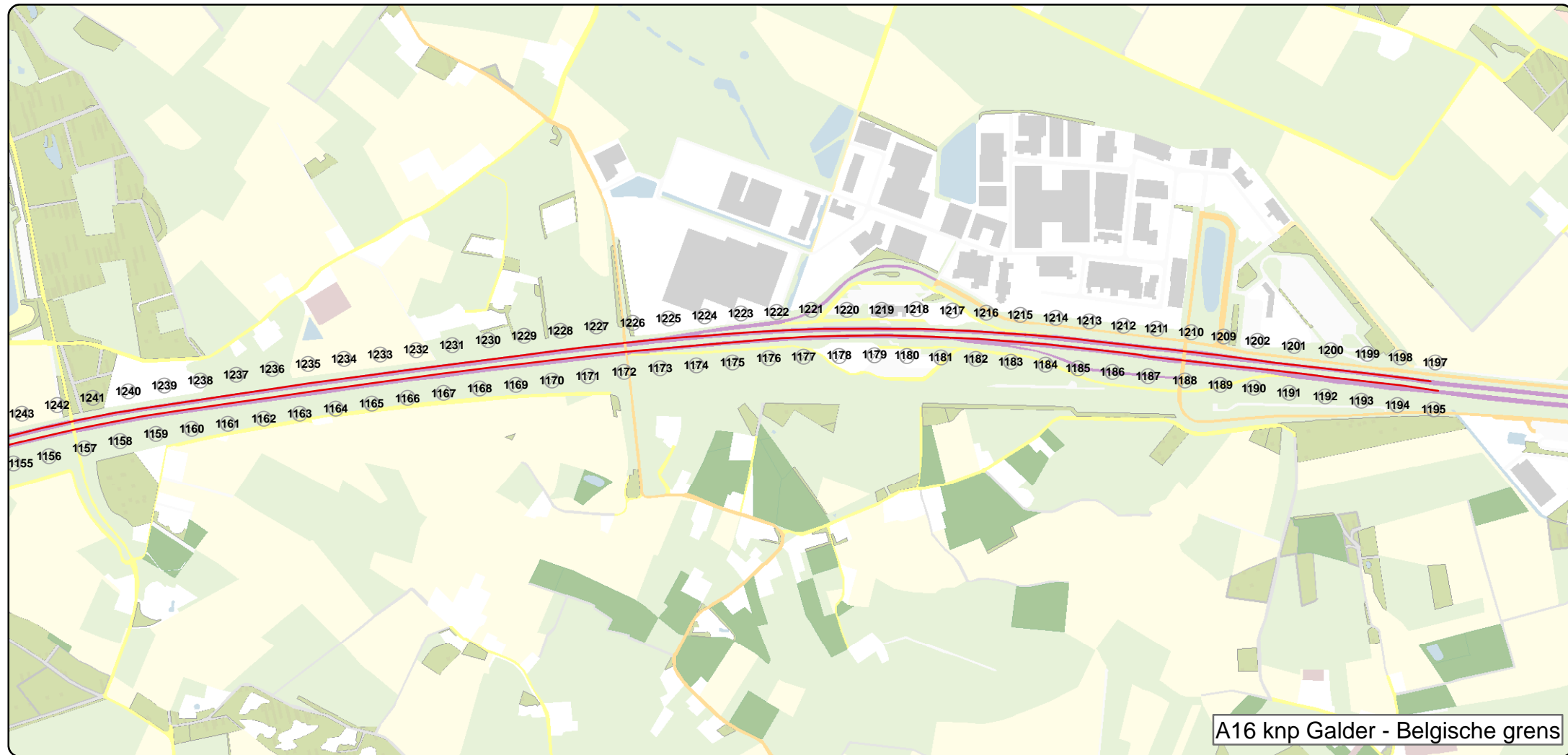
↑ N

1:15 000

0 0.125 0.25 0.5 0.75 1
Kilometers

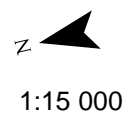
dGm^R



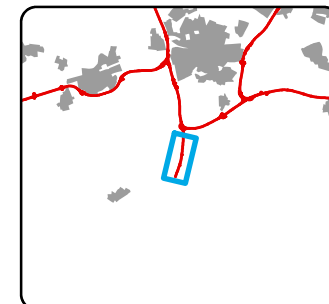
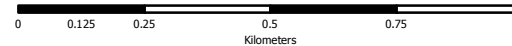


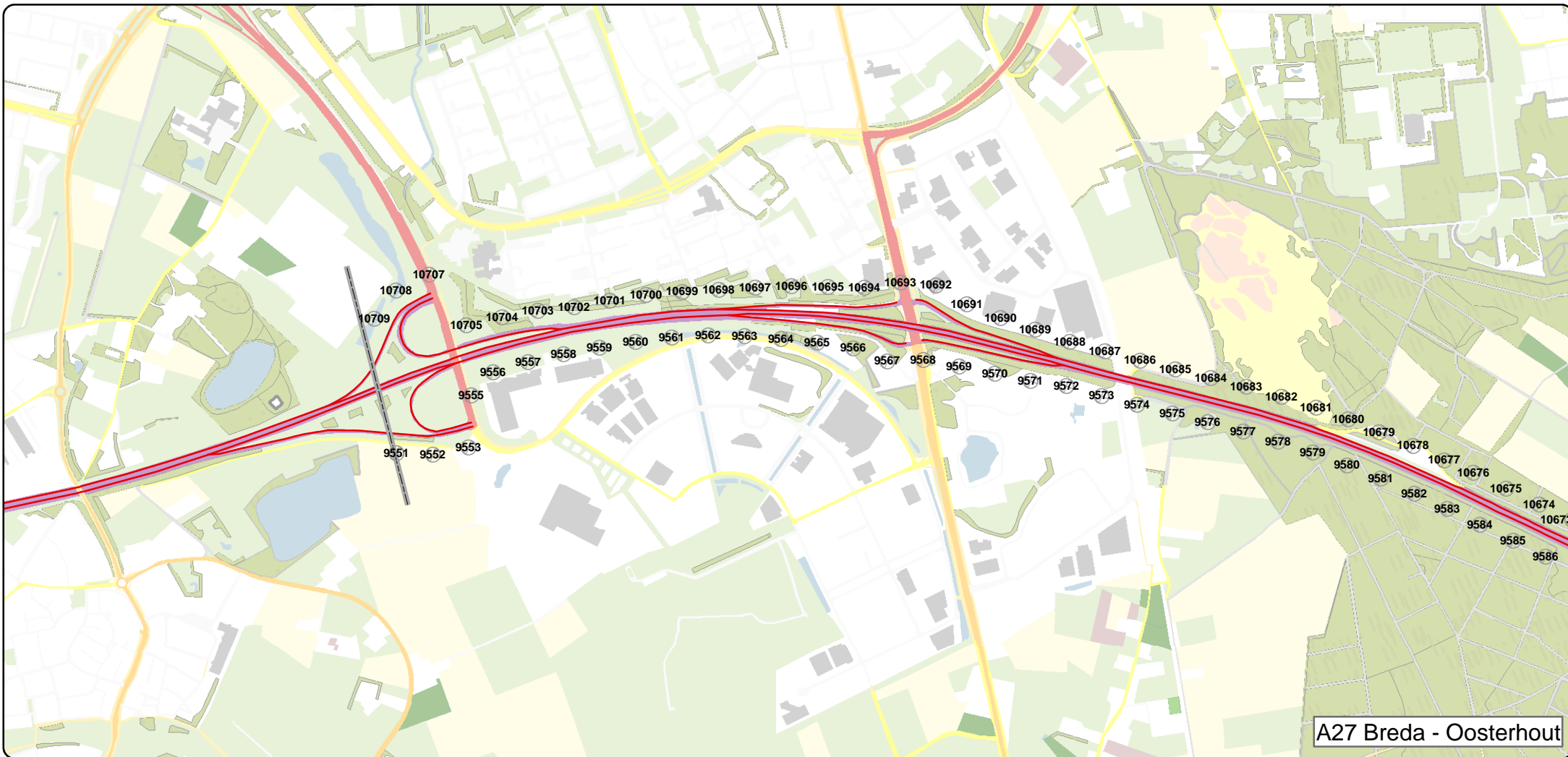
Legenda

- Vrijstelling
- ⊗ GPP punt
- Onderzoeksgrens
- Rijkswegen



dGm^R

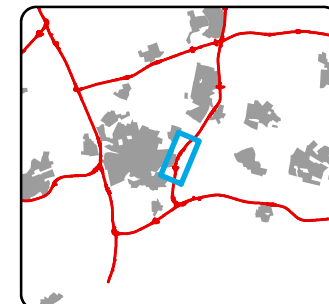
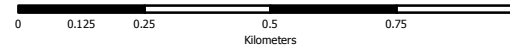



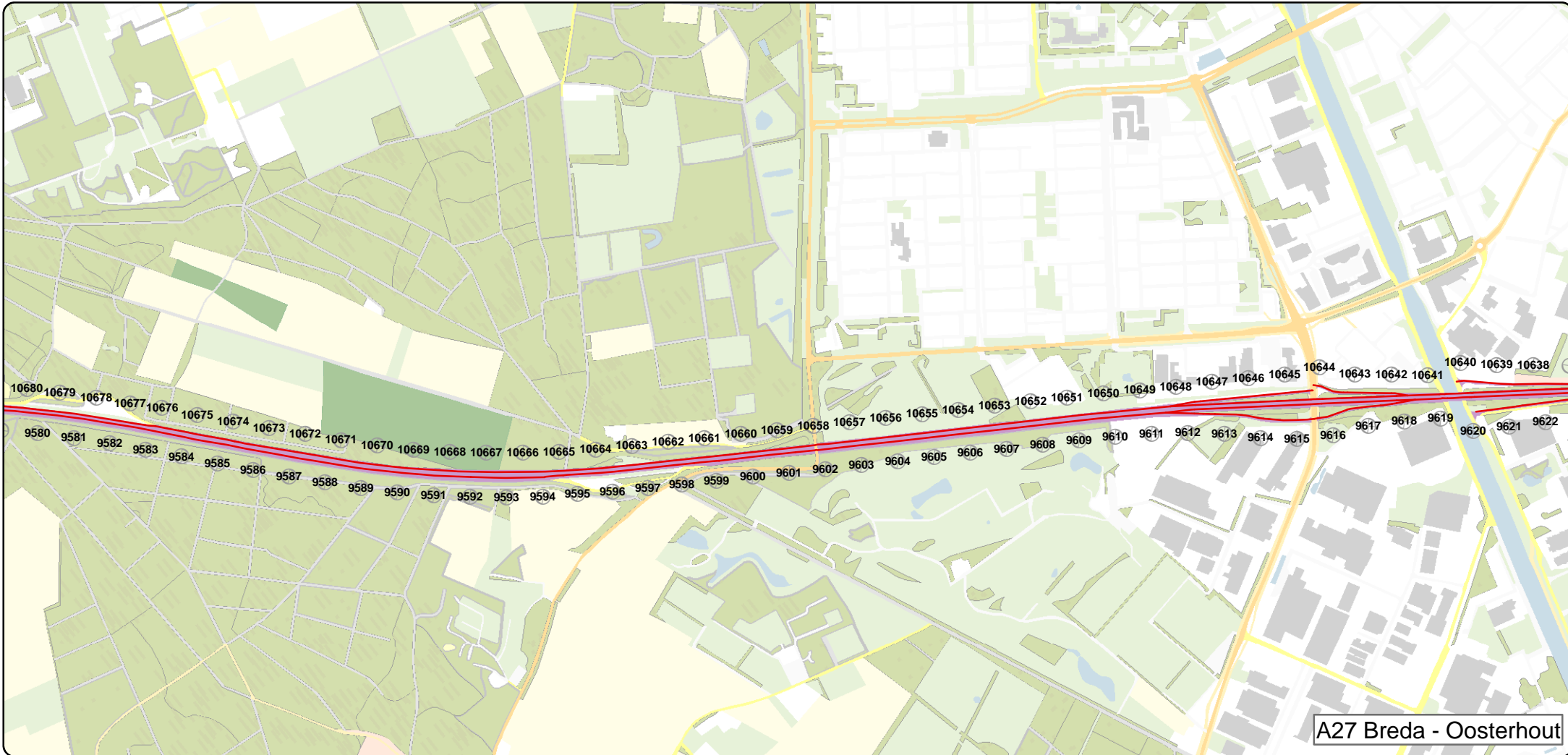


A27 Breda - Oosterhout

Legenda

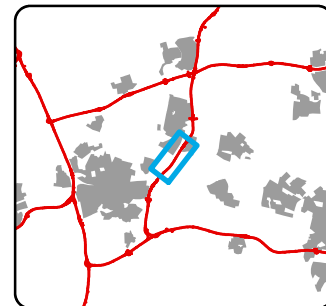
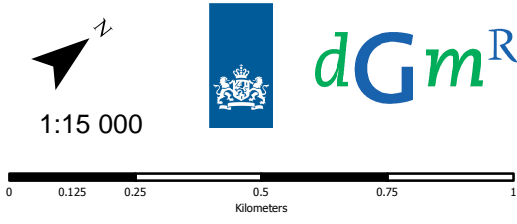
- Vrijstelling
- ⊗ GPP punt
- Onderzoeksgrens
- Rijkswegen

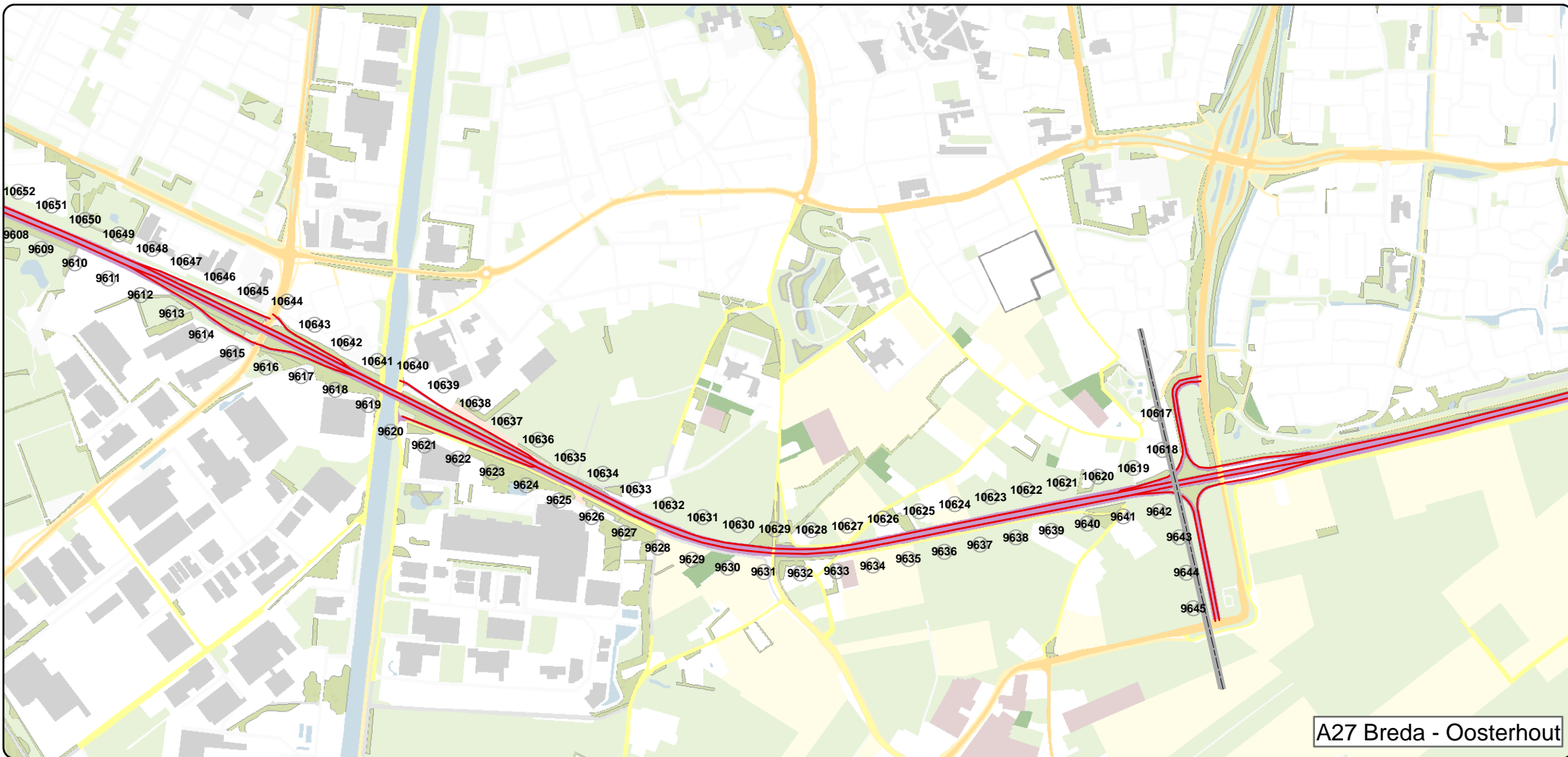




Legenda

- Vrijstelling
- ⊗ GPP punt
- Onderzoeksgrens
- Rijkswegen





A27 Breda - Oosterhout

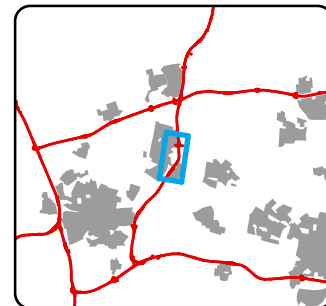
Legenda

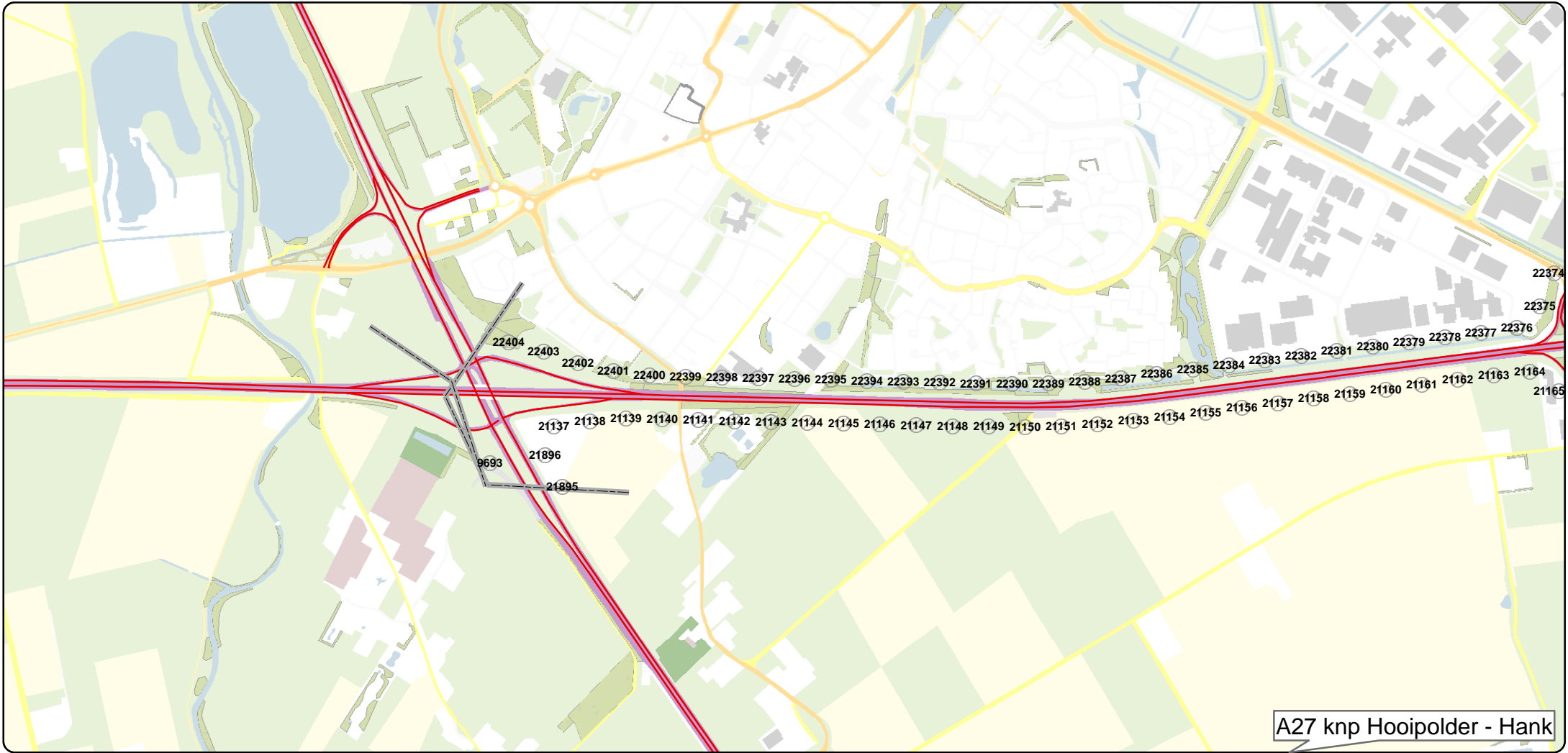
- Vrijstelling
- ⊗ GPP punt
- Onderzoeksgrens
- Rijkswegen

North arrow pointing up with 'Z' above it.

Scale bar: 0 0.125 0.25 0.5 0.75 1 Kilometers

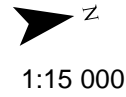
dGm^R logo



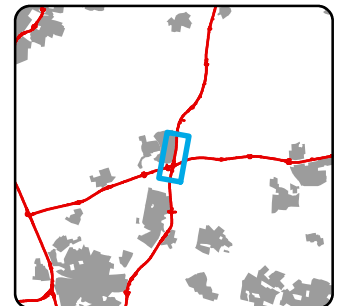


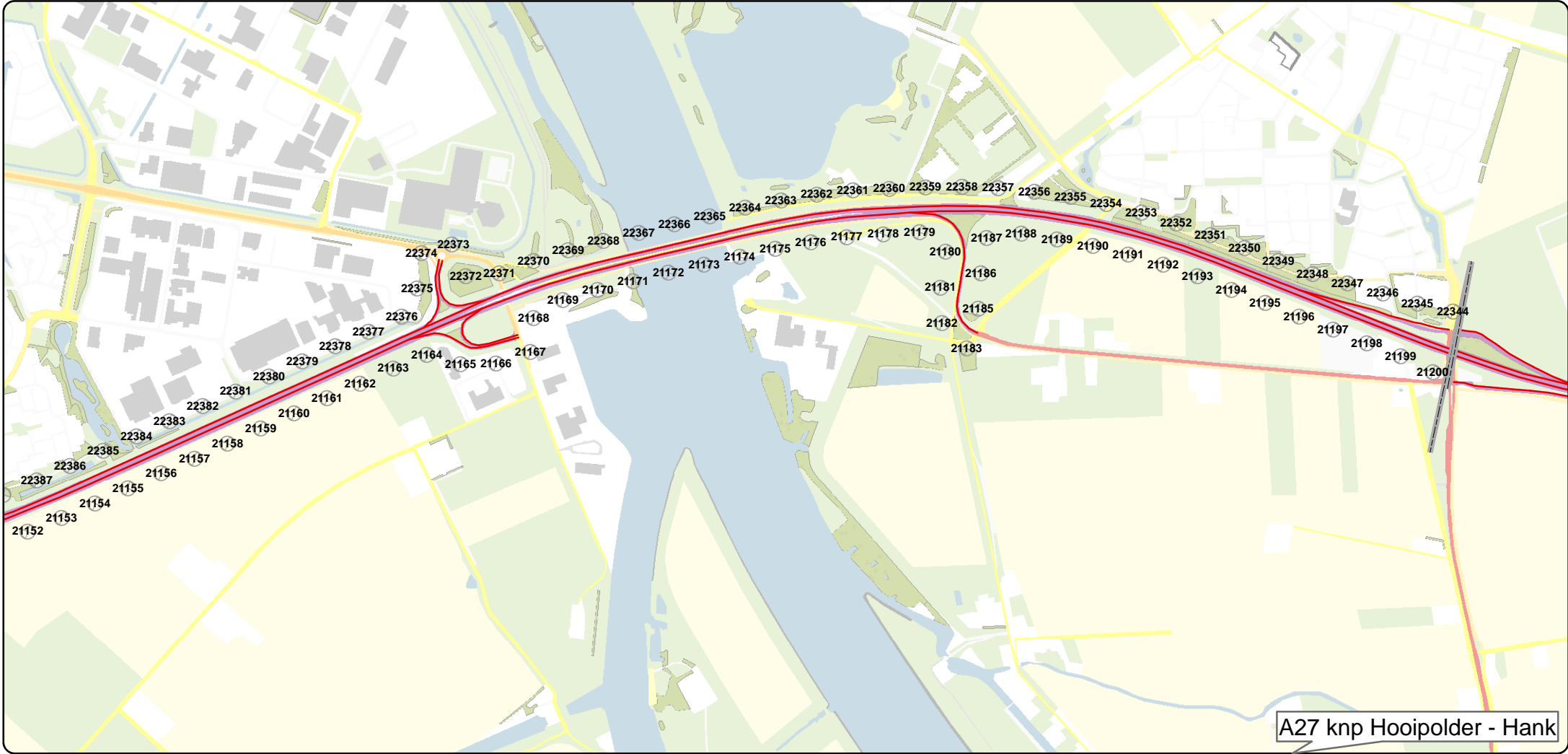
Legenda

- Vrijstelling
- ⊗ GPP punt
- Onderzoeksgrens
- Rijkswegen




1:15 000





Legenda

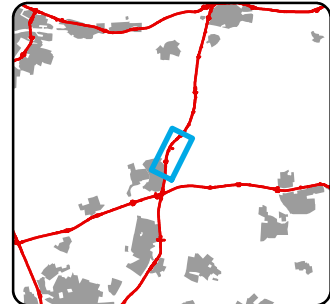
- Vrijstelling
- ⊗ GPP punt
- Onderzoeksgrens
- Rijkswegen

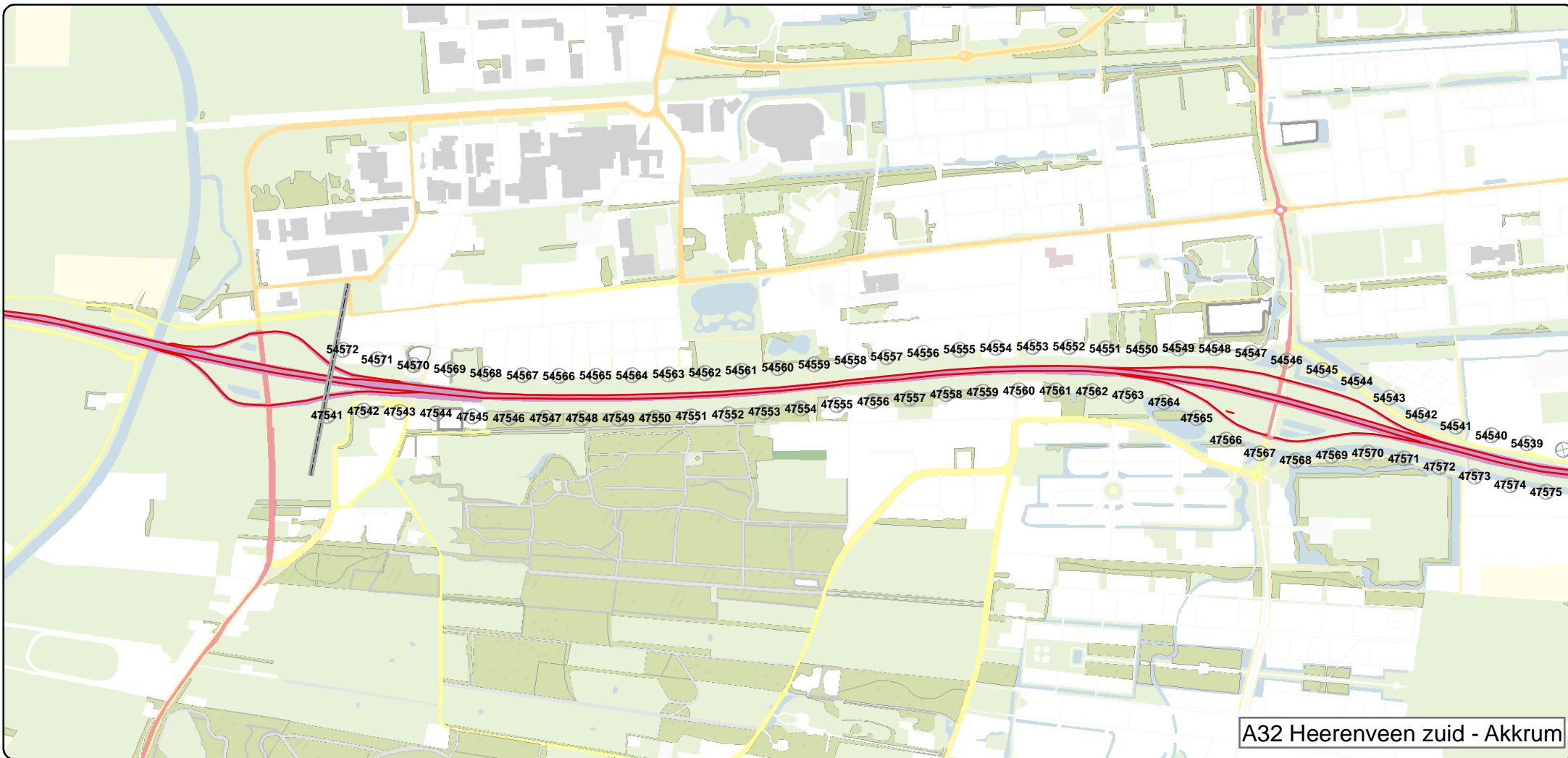


1:15 000



dGm^R

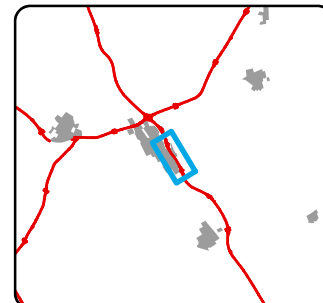
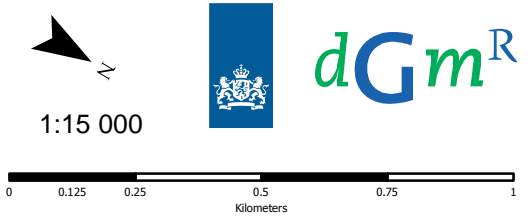


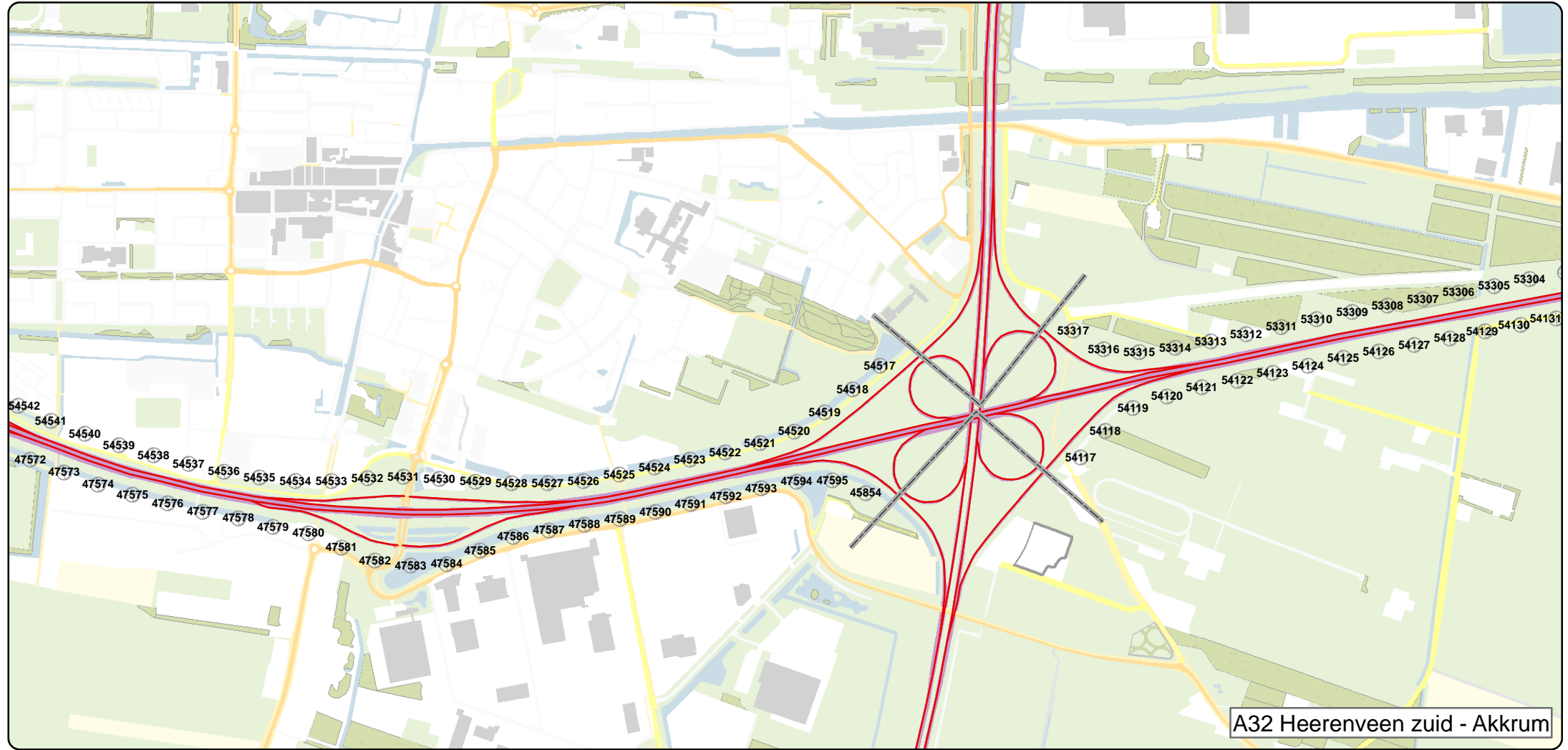


A32 Heerenveen zuid - Akkrum

Legenda

- Vrijstelling
- ⊗ GPP punt
- Onderzoeksgrens
- Rijkswegen





Legenda

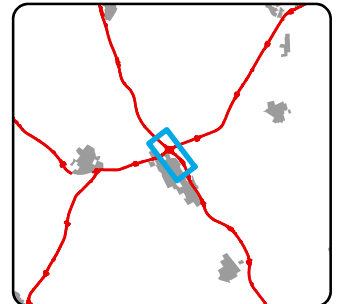
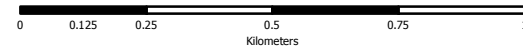
- Vrijstelling
- ⊗ GPP punt
- Onderzoeksgrens
- Rijkswegen

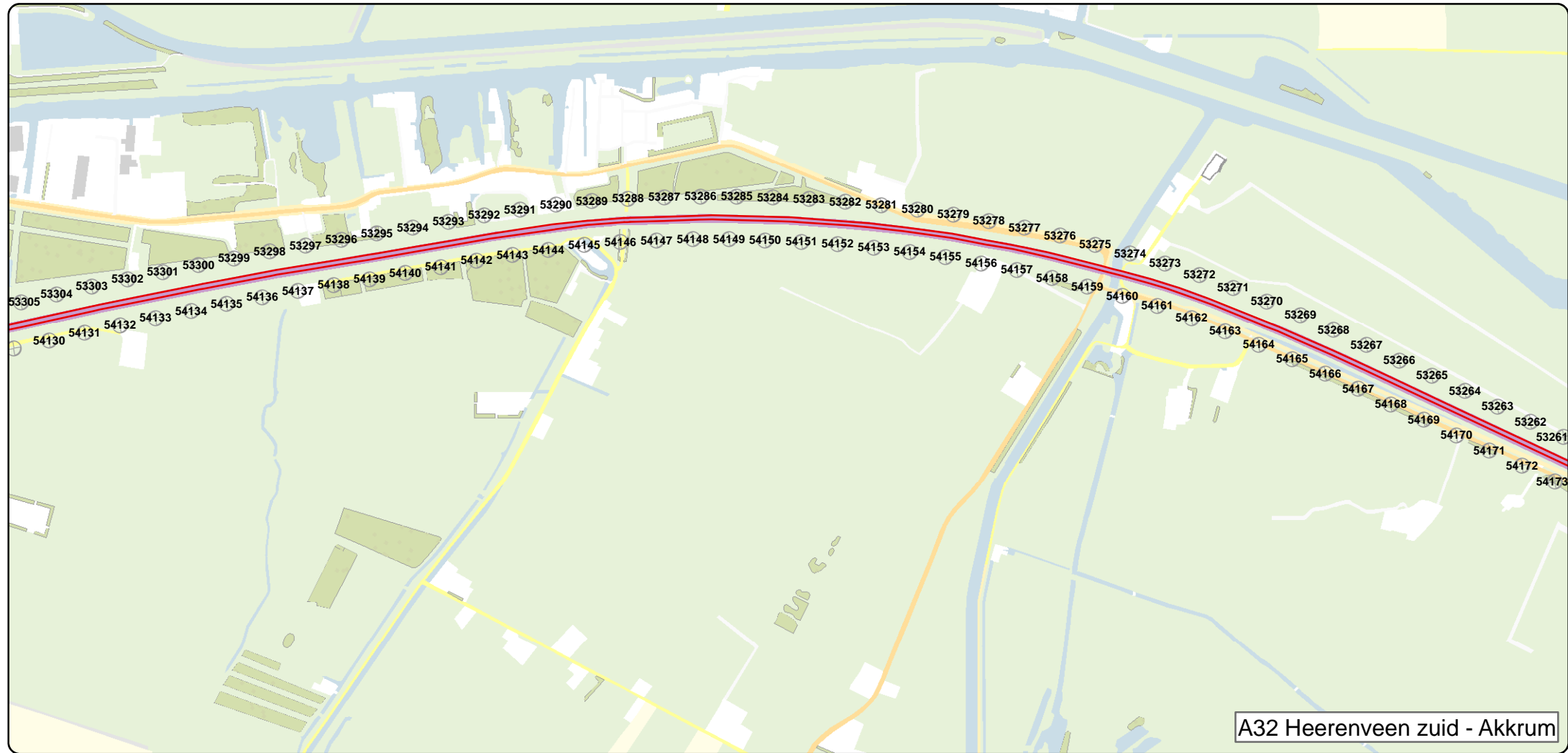


1:15 000



dGm^R





Legenda

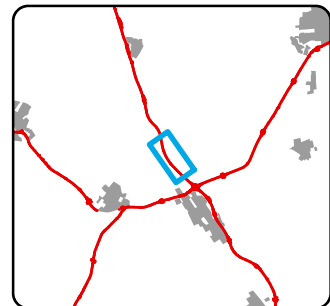
- Vrijstelling
- ⊗ GPP punt
- Onderzoeksgrens
- Rijkswegen



1:15 000



dGm^R





Legenda

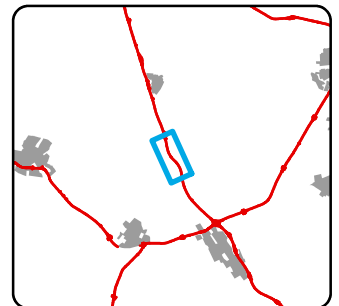
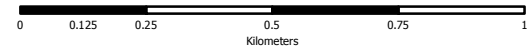
- Vrijstelling
- ⊗ GPP punt
- Onderzoeksgrens
- Rijkswegen

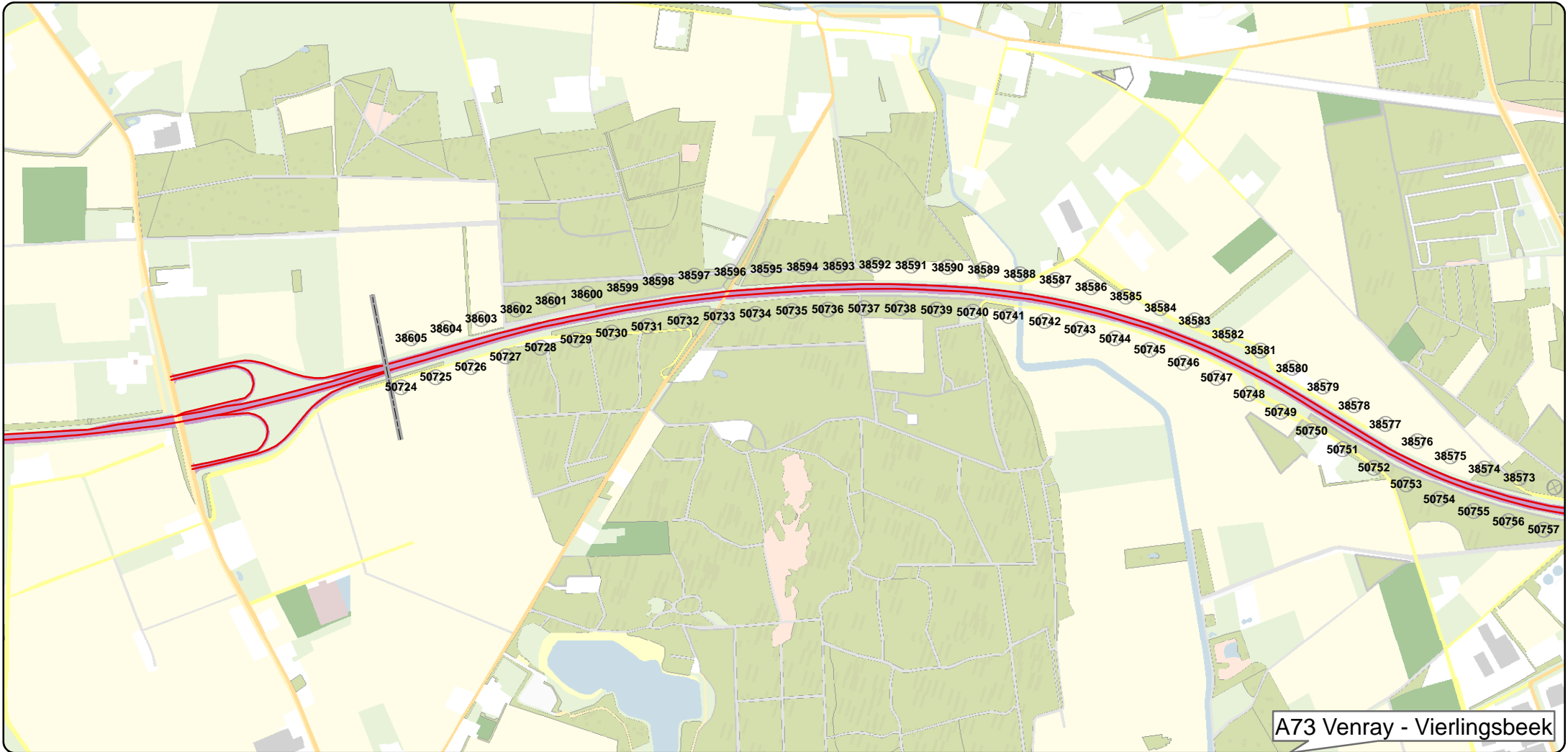


1:15 000



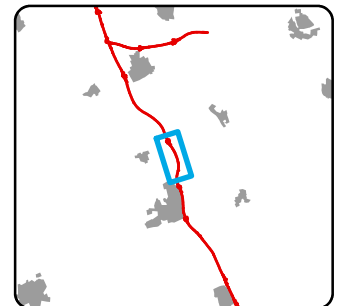
dGm^R

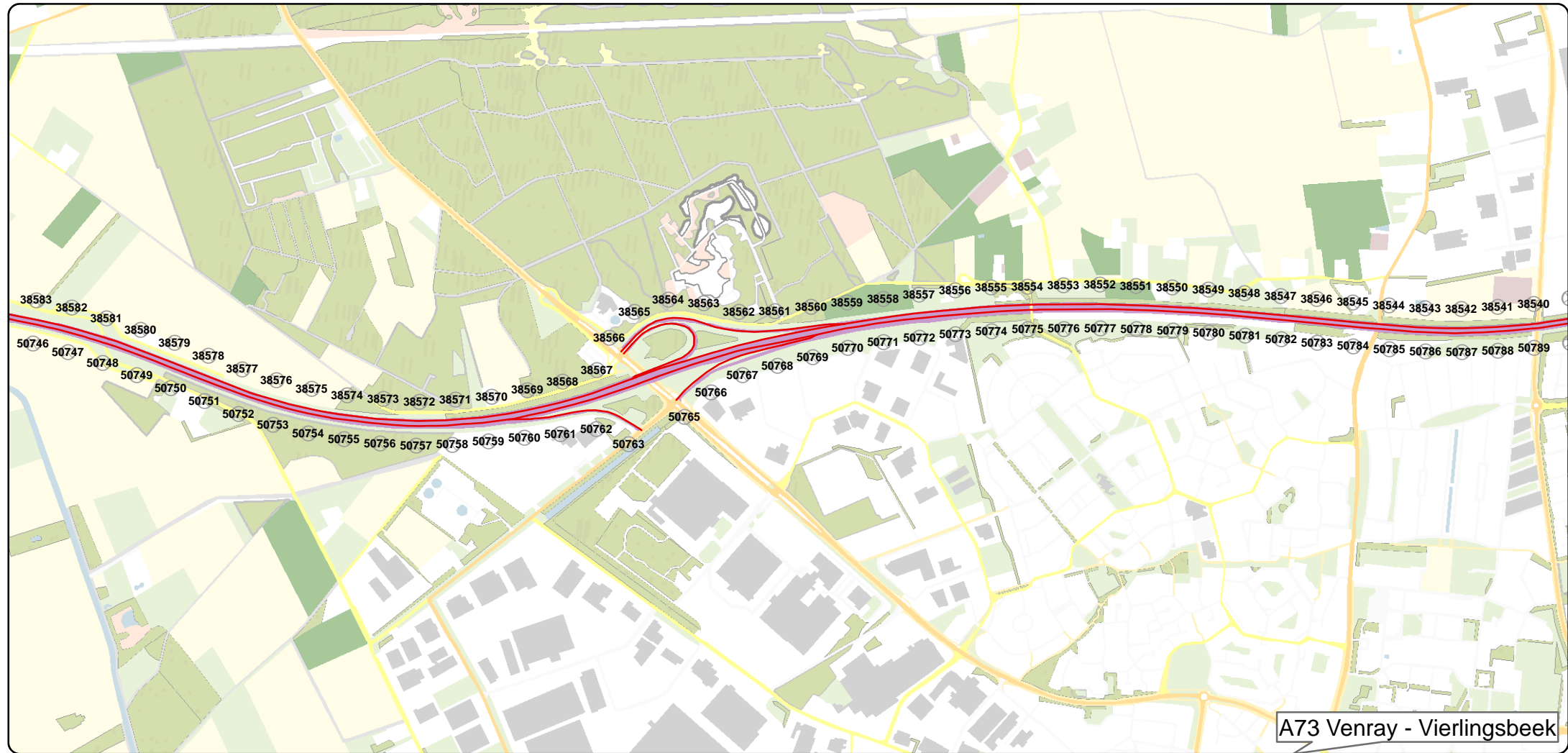




Legenda

- Vrijstelling
- ⊗ GPP punt
- Onderzoeksgrens
- Rijkswegen

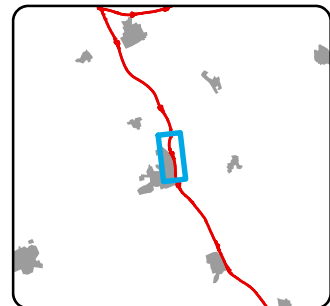



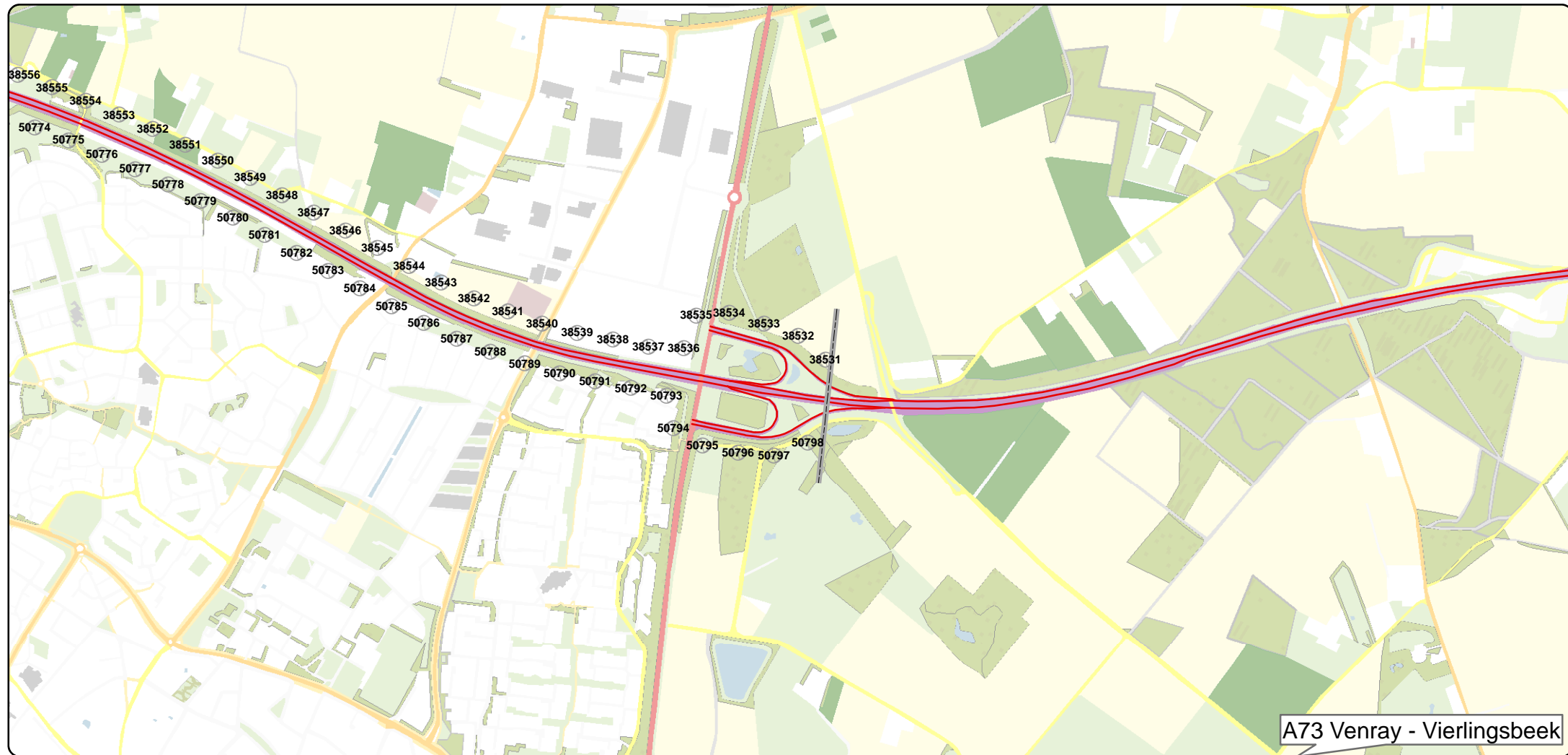


A73 Venray - Vierlingsbeek

Legenda

- Vrijstelling
- ⊗ GPP punt
- Onderzoeksgrens
- Rijkswegen





A73 Venray - Vierlingsbeek

Legenda

- Vrijstelling
- ⊗ GPP punt
- Onderzoeksgrens
- Rijkswegen



1:15 000



dGm^R

