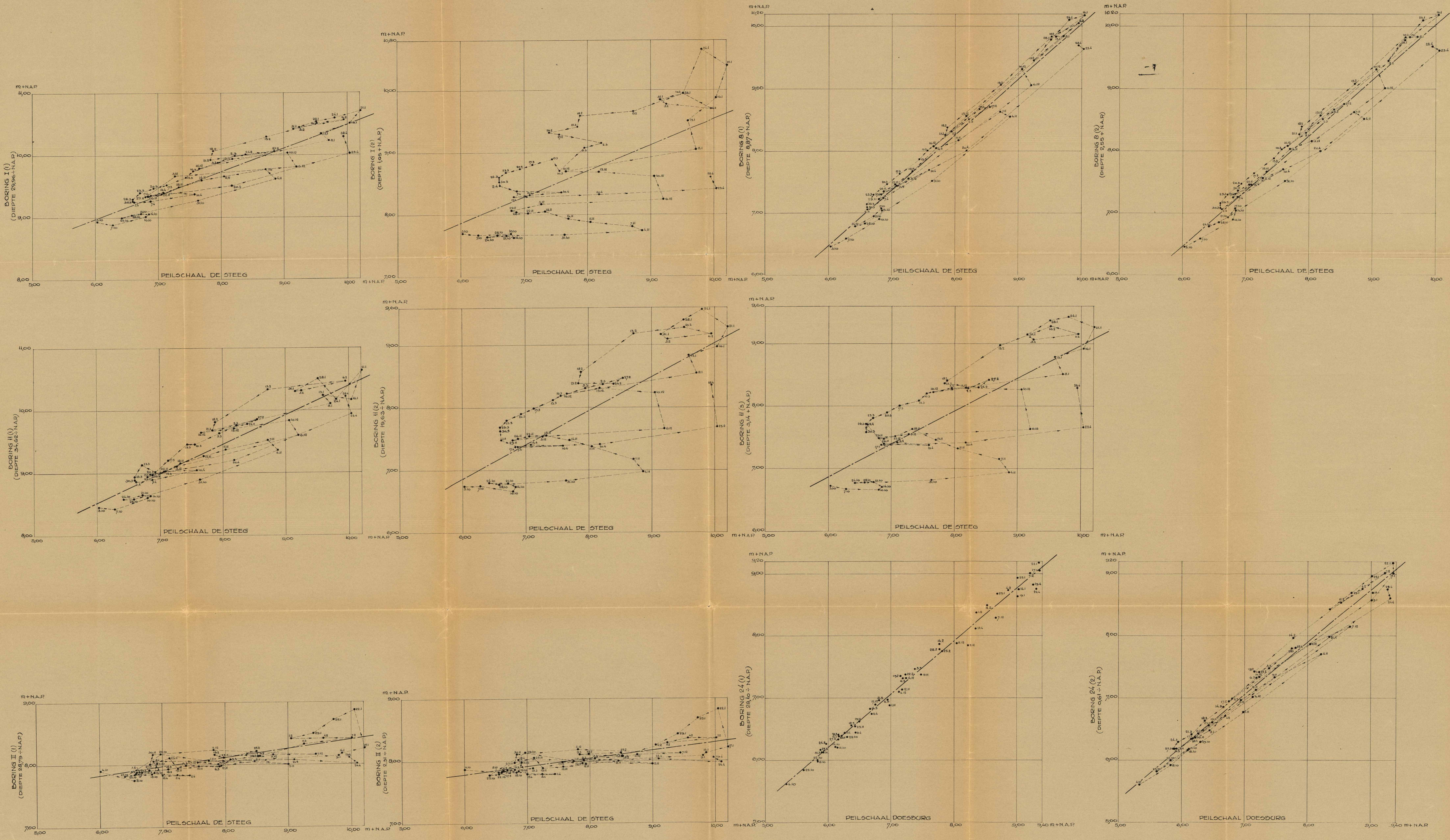



OMGEVING VAN STUW I



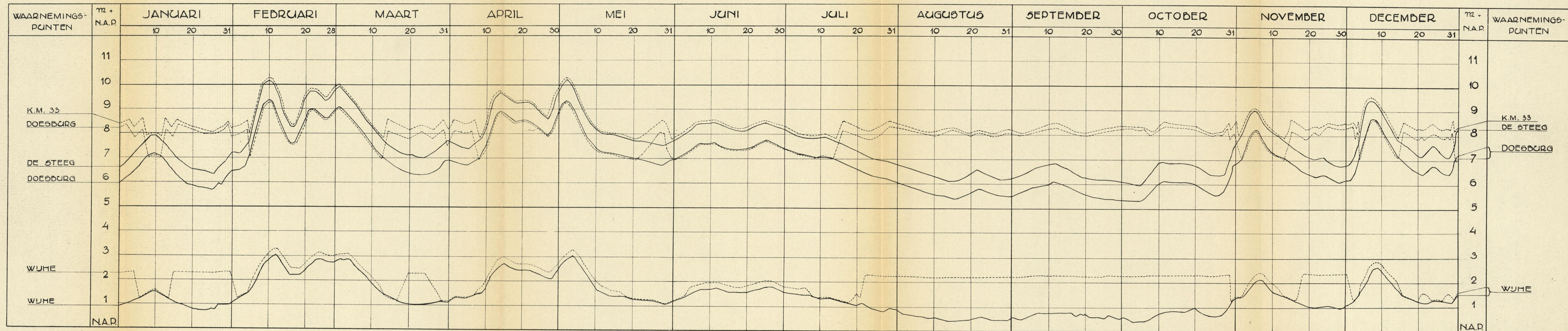
OMGEVING VAN STUW III



WATERSTANDEN IN DEN USSEL (1935)

VÓÓR EN NA (VERONDERSTELDE) KANALISEERING

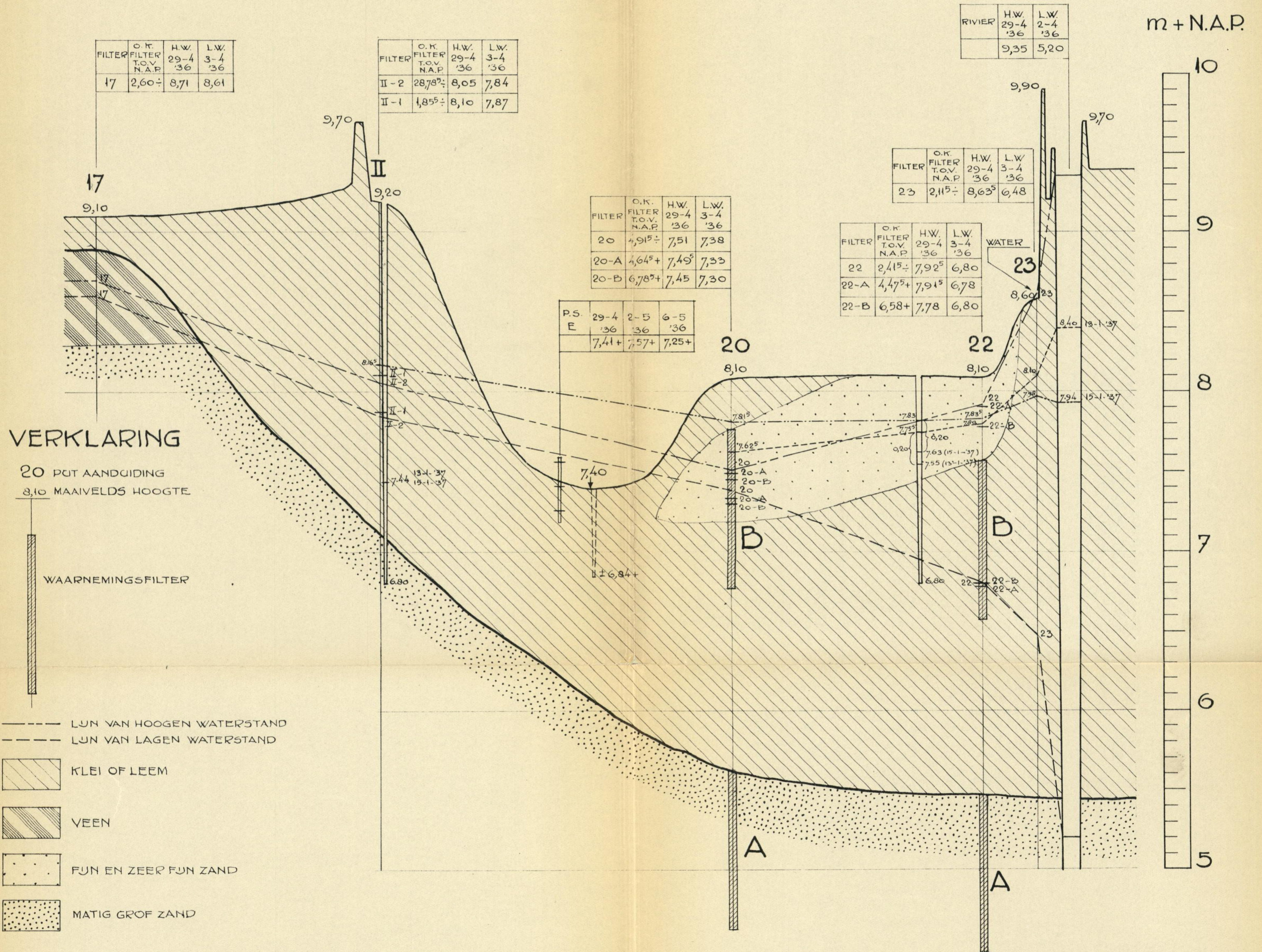
— VÓÓR KANALISEERING
- - - NA KANALISEERING



OMGEVING VAN STUW I

GEO-HYDROLOGISCH PROFIEL D-D

LENGTESCHAAL 1:10.000. HOOGTESCHAAL 1:20

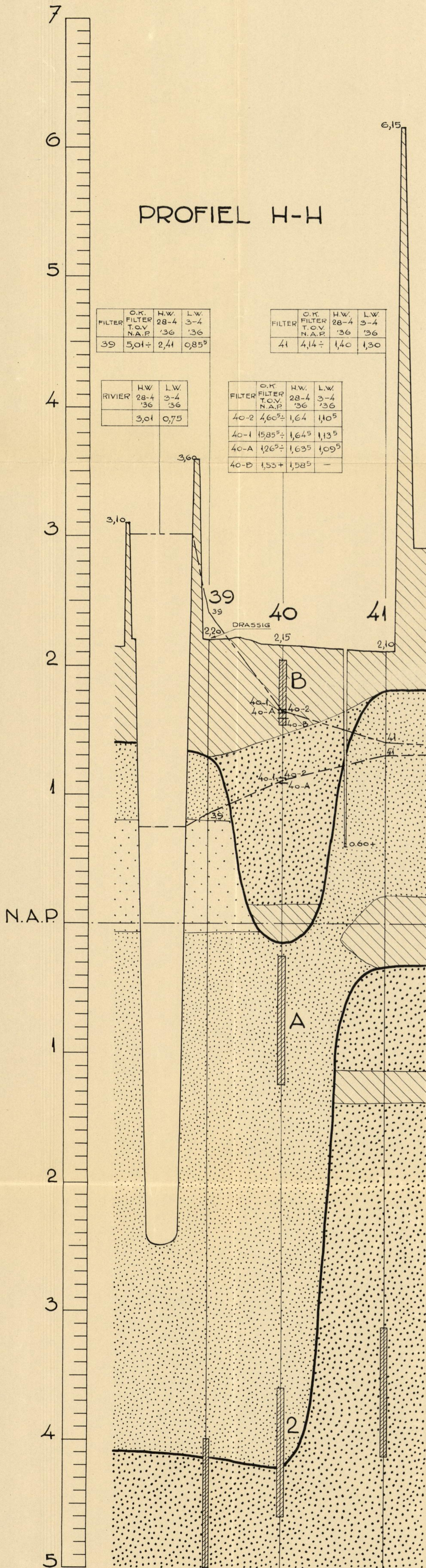


OMGEVING VAN STUW III

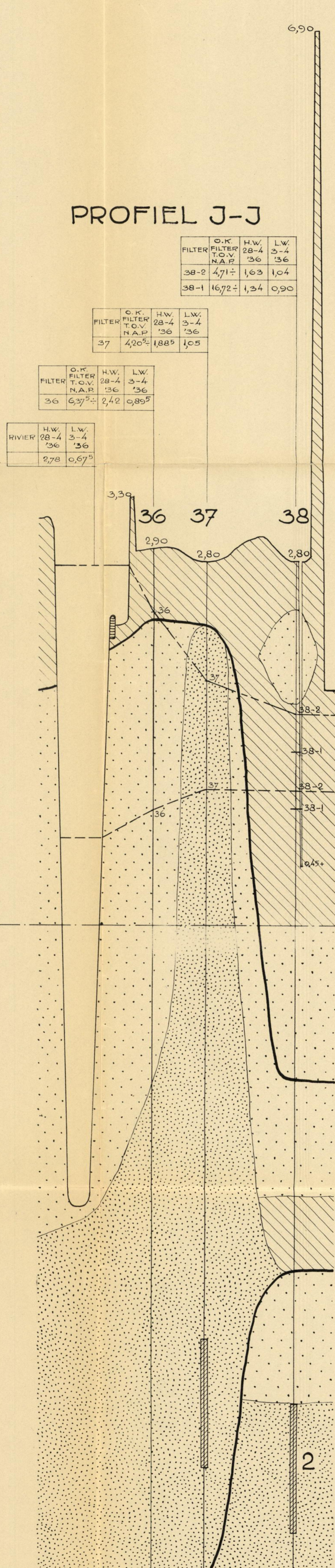
GEO-HYDROLOGISCHE PROFIELEN

LENGTESCHAAL 1:5000 HOOGTESCHAAL 1:20

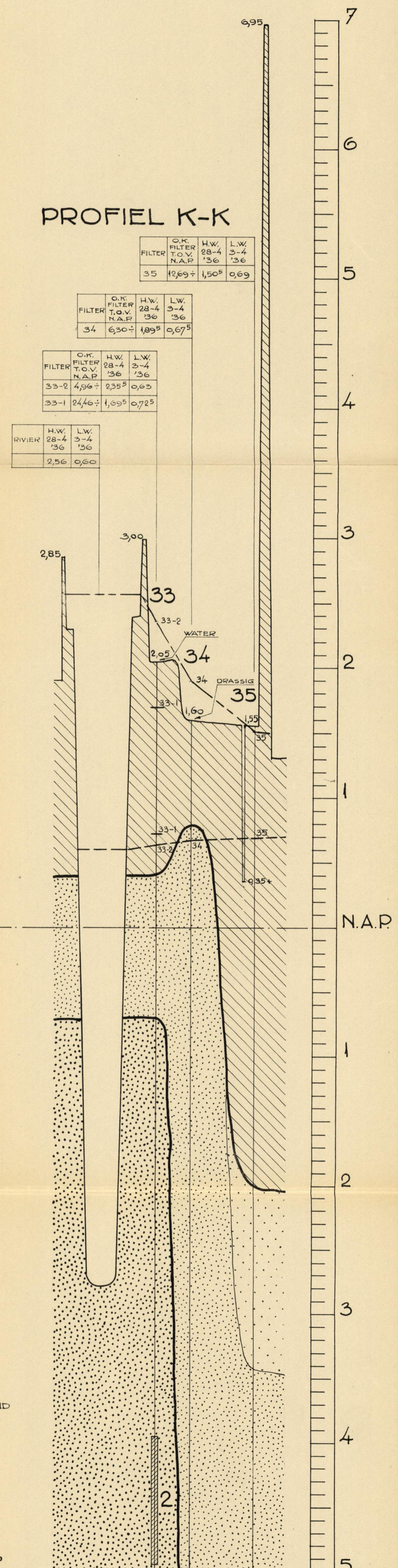
PROFIEL H-H



PROFIEL J-J



PROFIEL K-K



VERKLARING

- 41 PGT AANDIJING
- 2,10 MAAVELDS HOOGTE
- WAARNEMINGSFILTER
- LUN VAN HOOGEN WATERSTAND
- LUN VAN LAGEN WATERSTAND
- [Hatched pattern] KLEI OF LEEM
- [Dotted pattern] FIJN EN ZEER FIJN ZAND
- [Stippled pattern] MATIG GROF ZAND
- [Coarse dotted pattern] GROF EN ZEER GROF ZAND