
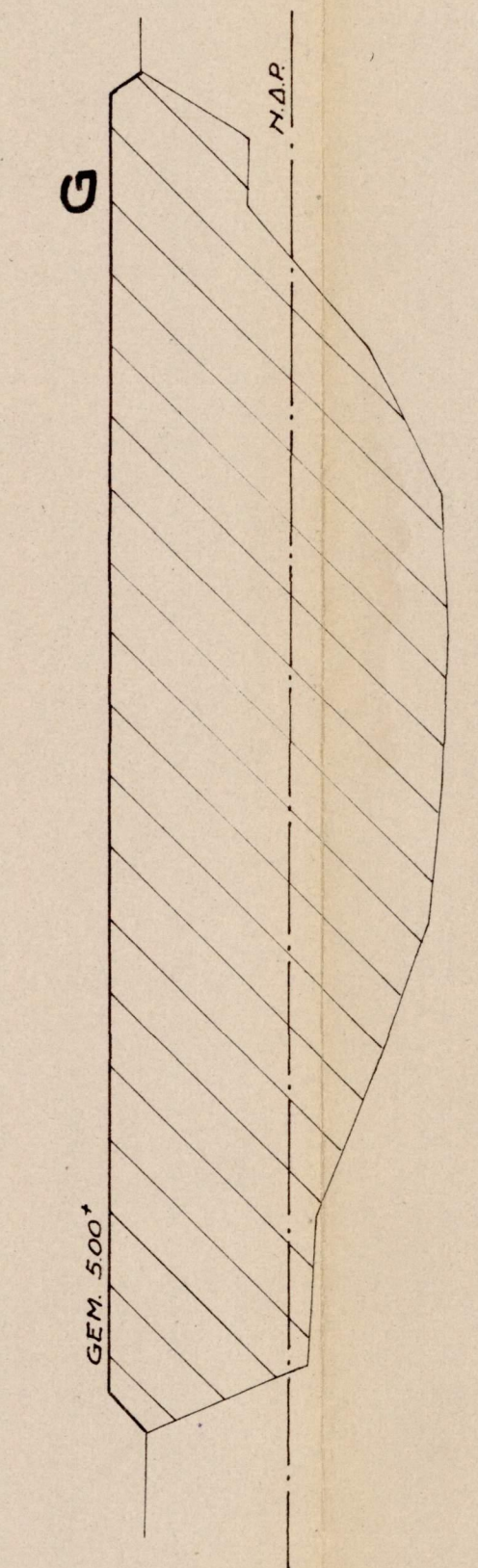
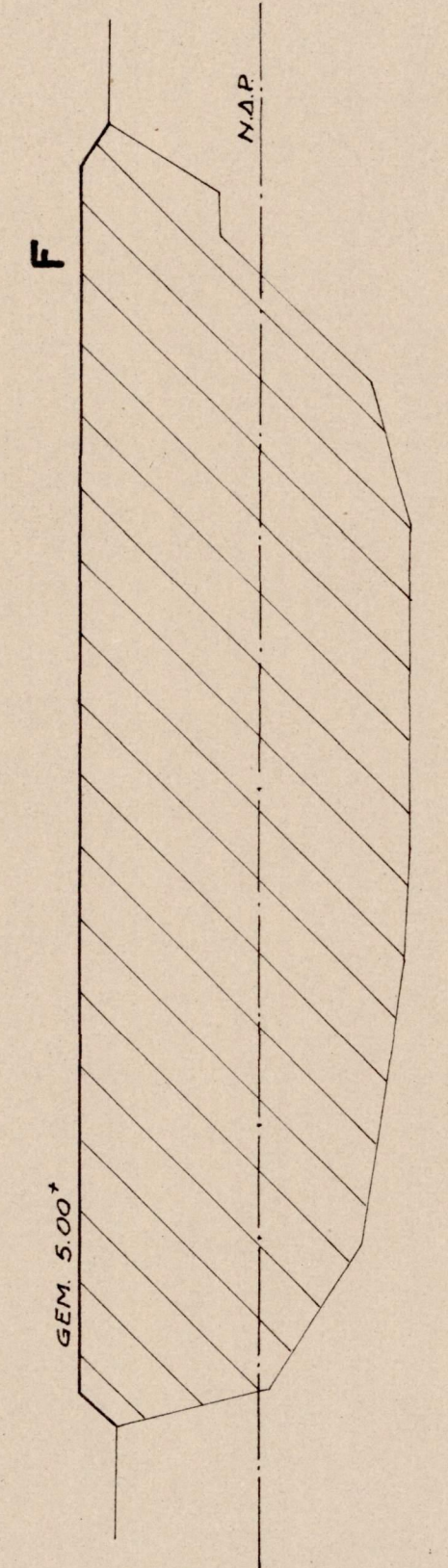
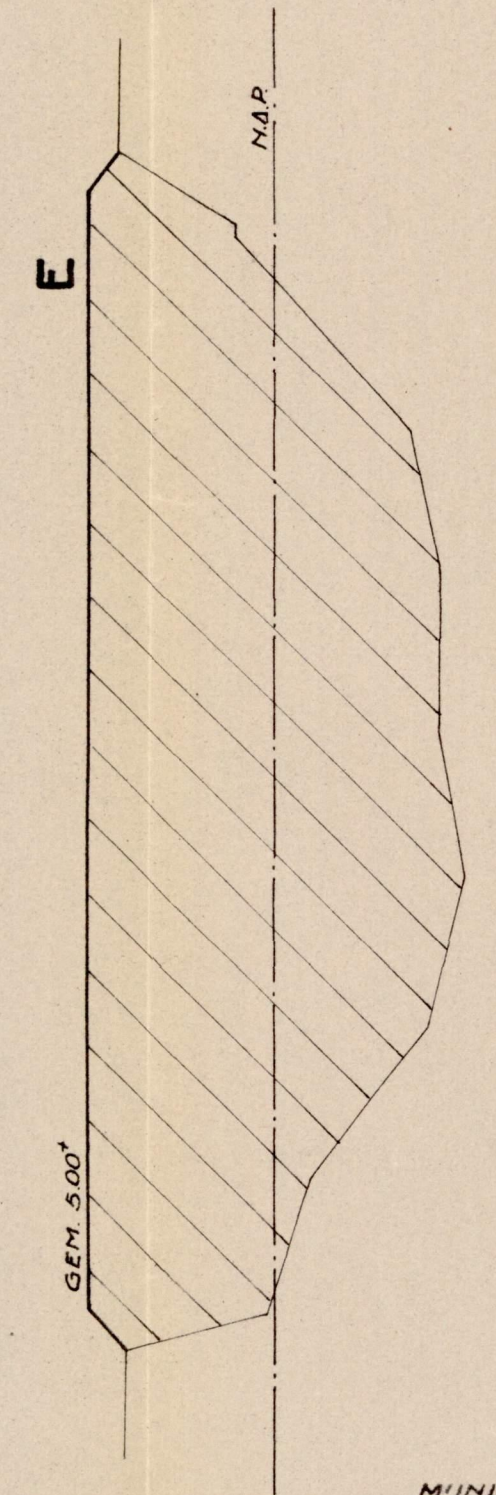
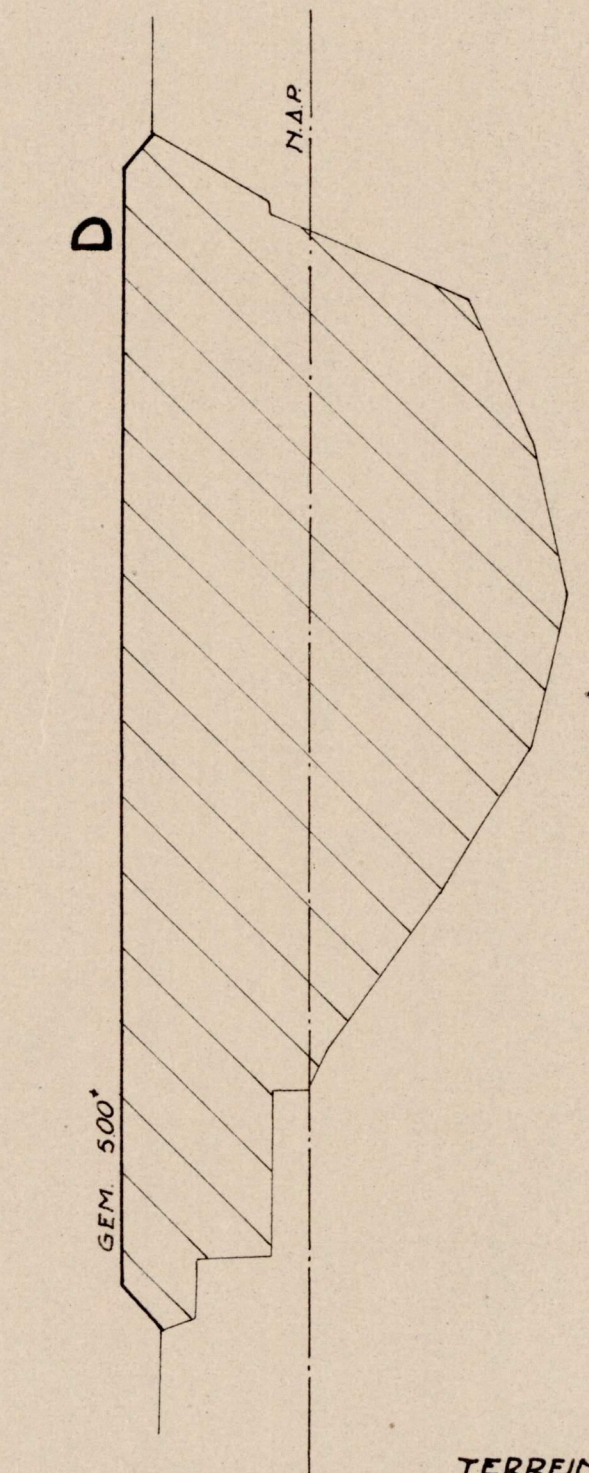
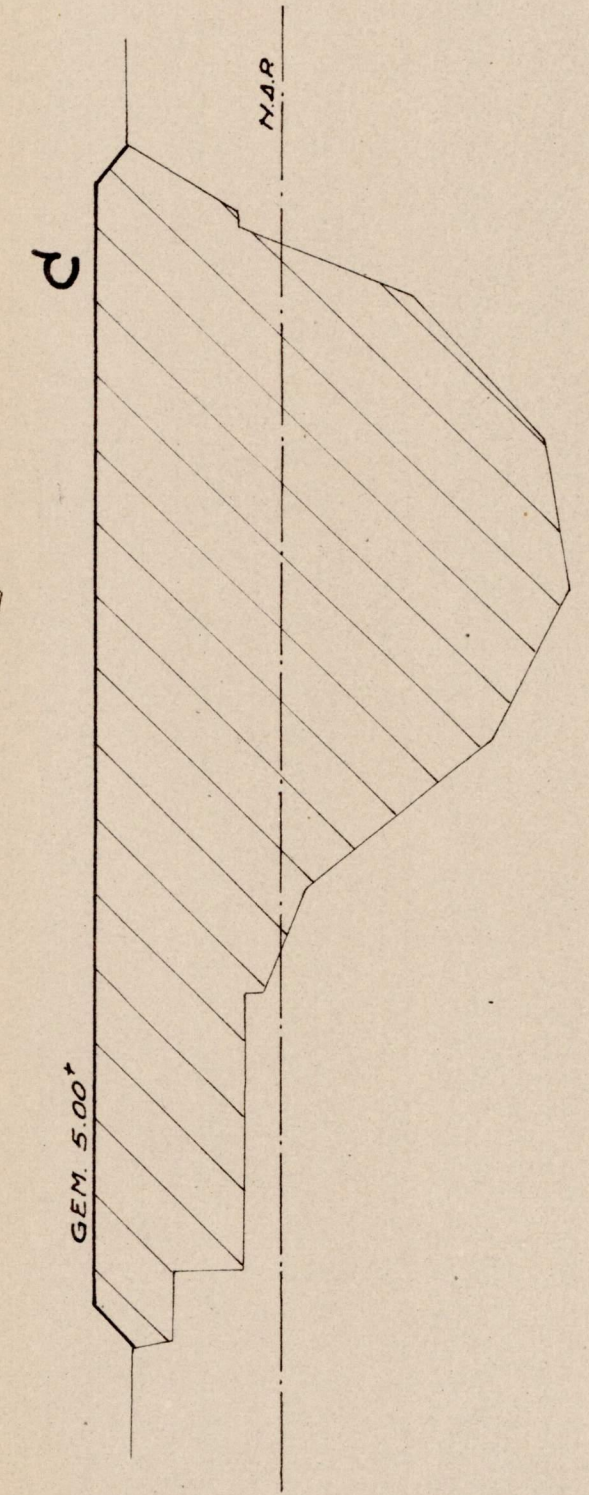
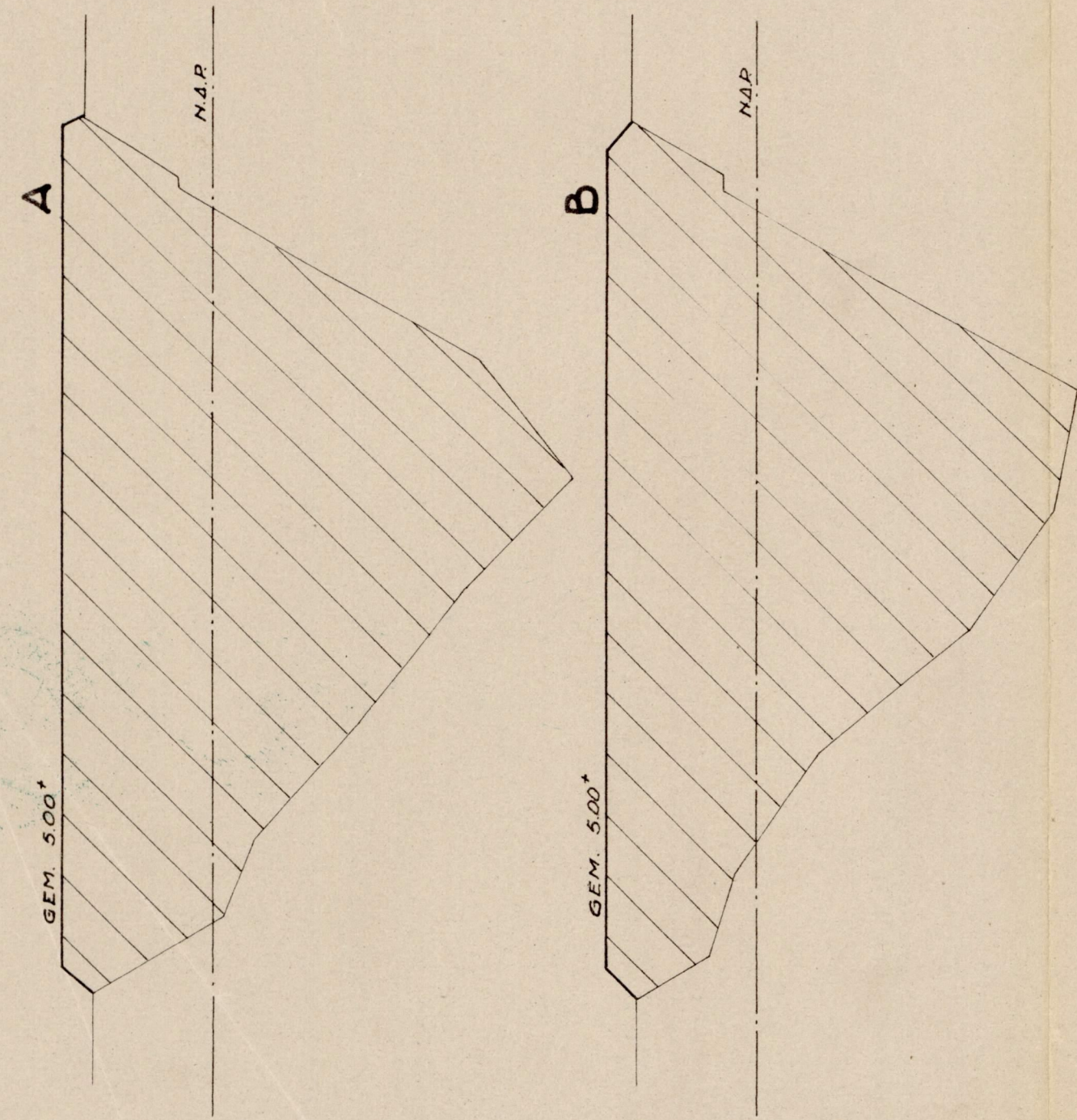


BEREKENING

DWARSPROF	OPPERVL. TOT N.A.P. IN M ²	LENGTE IN M	INHOUD IN M ³	OPPERVL. BOVEN N.A.P. IN M ²	LENGTE IN M	INHOUD IN M ³
A	356	40	14250	340	25	8500
B	305	425	12930	333	425	14150
C	225	50	11250	355	50	17750
D	260	50	13000	360	50	18000
E	230	50	11500	385	50	19230
F	252	50	12600	430	50	21500
G	215	435	9350	445	435	19400
H	320	375	12000	510	25	12750
			96880			131500
						96880
						228180

DWARSPROFIELEN LOSWAL II (SPREEUWENHOEK)



SCHIELANDS HOOGHE ZEEDUK

TERREIN MUNLIEFF

VERKLARING.

- BESTAANDE TOESTAND.
- NIEUWE TOESTAND.
- ▨ OPHOOGING
- MATEN IN METERS
- HOOGTEMATEN TOV. N.A.P.

DE PLAATS DER PROFIELEN IS AANGEGEVEN OP BULAGE 17



RIJKSWATERSTAAT DIR. BENEDENRIVIEREN.
WERKEN

**VERBETERING
HOLLANDSCHE IJSSEL
DWARSPROFIELEN LOSWAL II**

OPN. D.D. 1938 GET. D.D. JAN '41 GEZ. D.D. JAN '41
PAR. V. PAR. A3 PAR. Vd. H.

SCHAAL 1:500/800 BULAGE 40

K.N.^o FORM. Δ 4 REG. N.^o