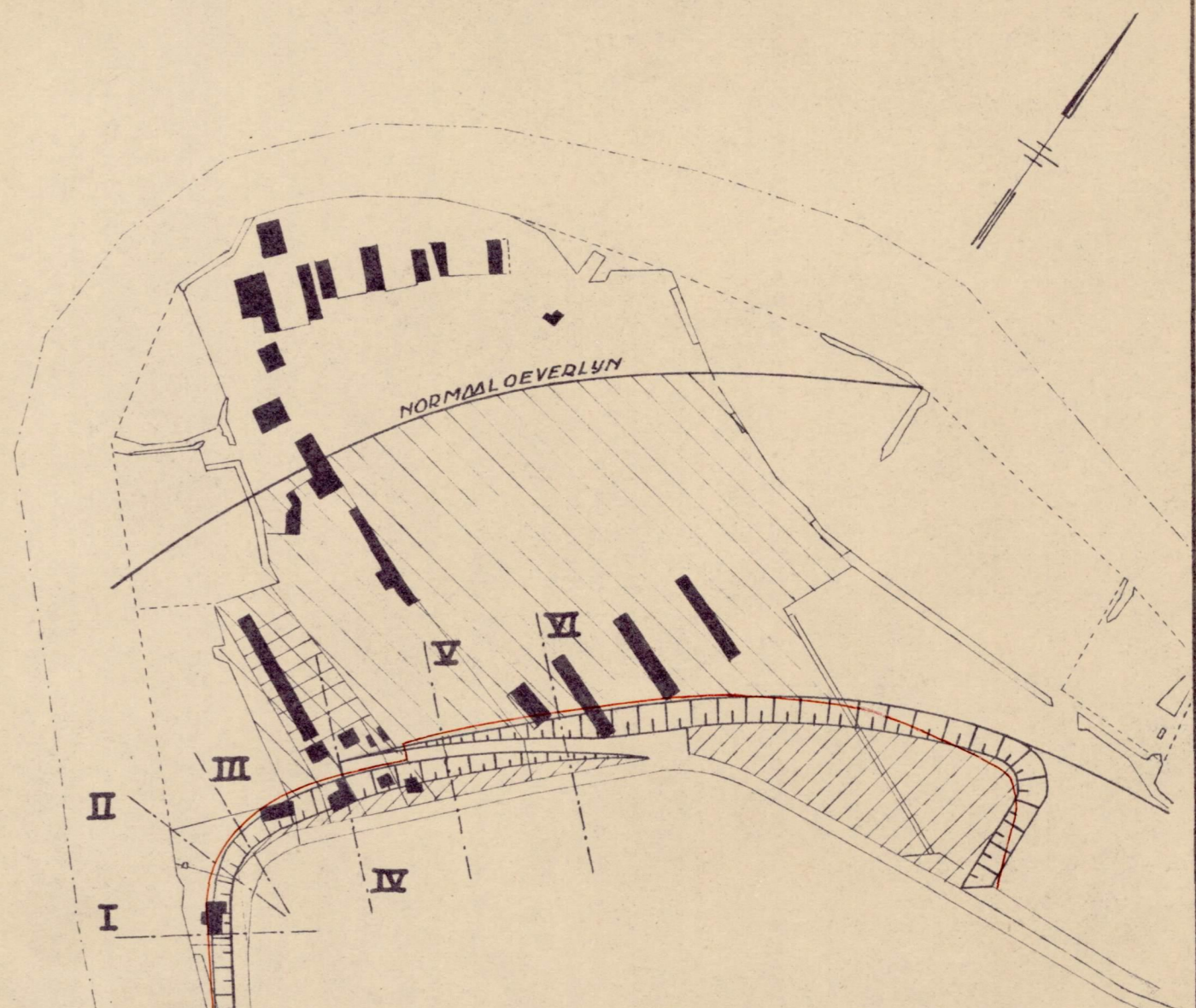
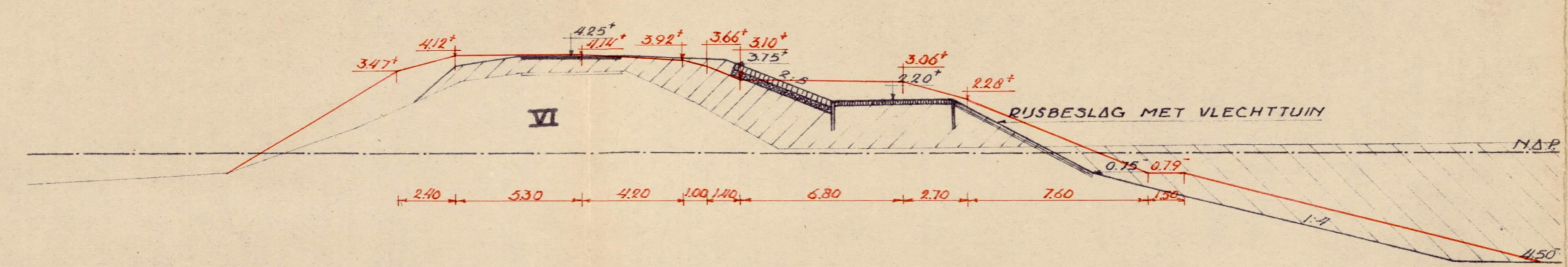
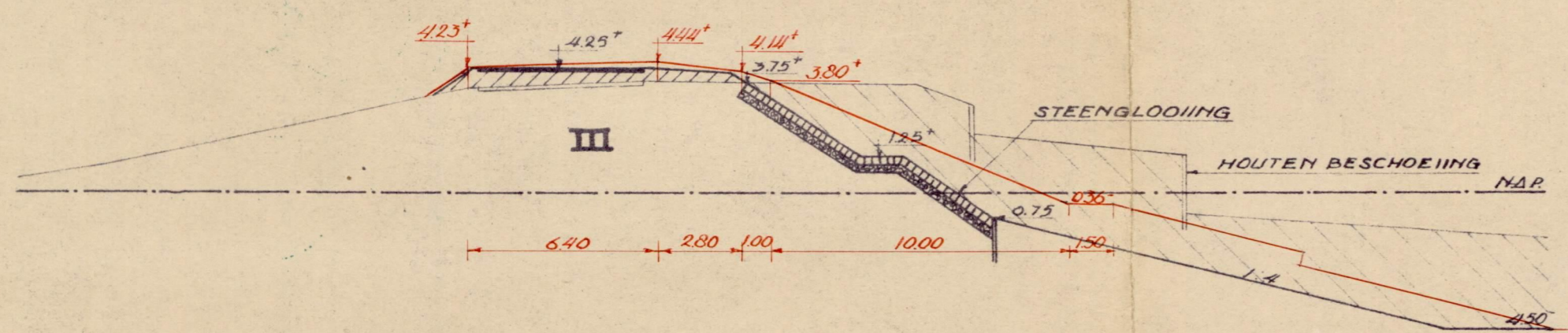
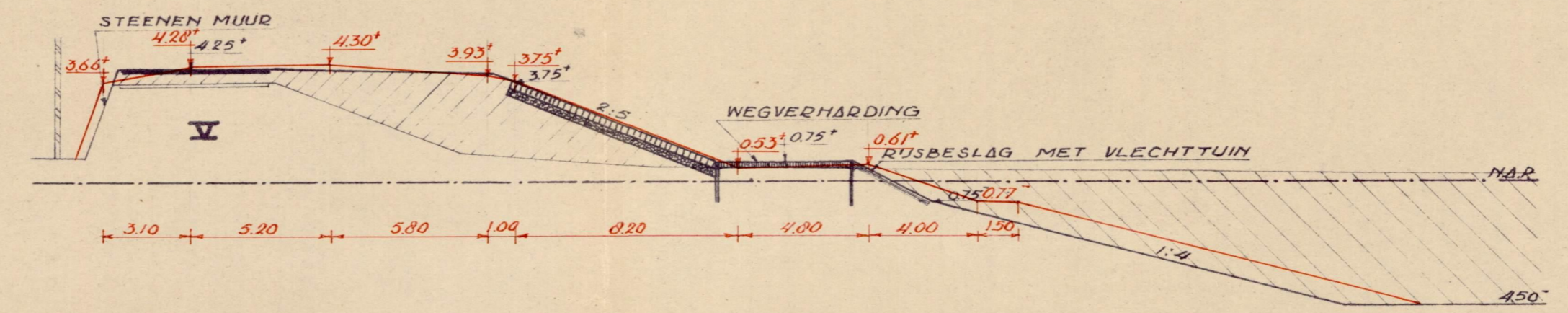
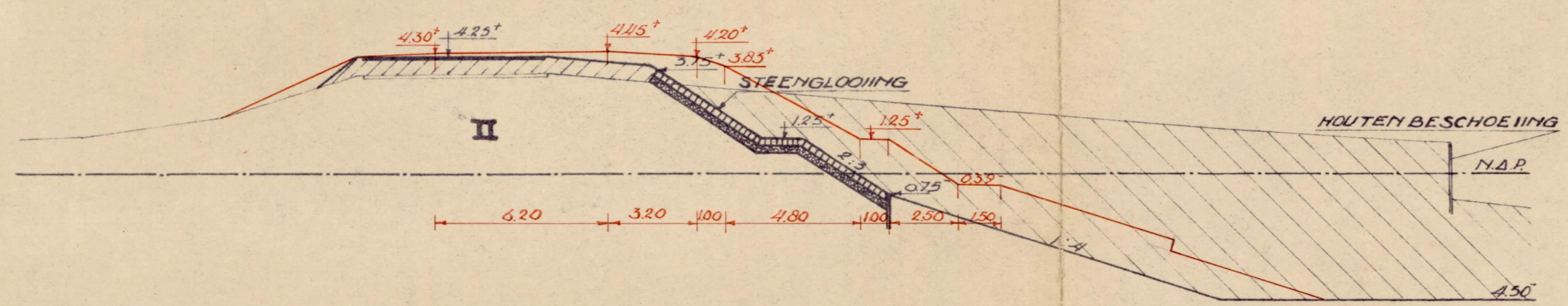
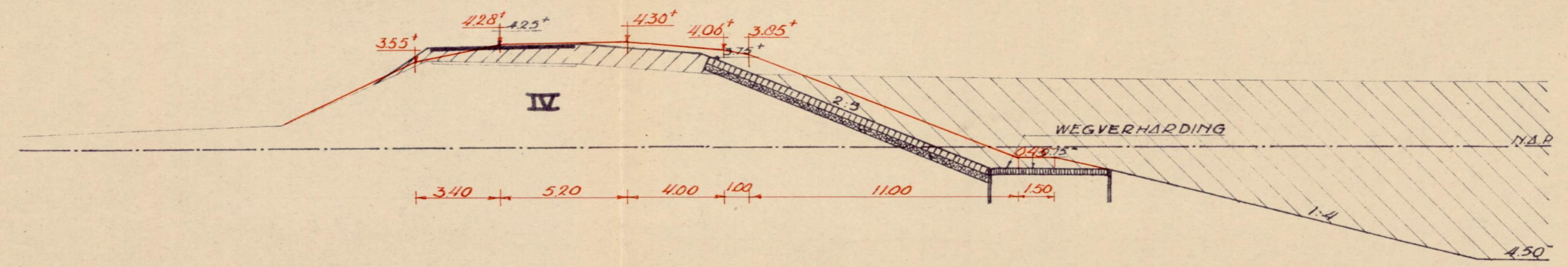
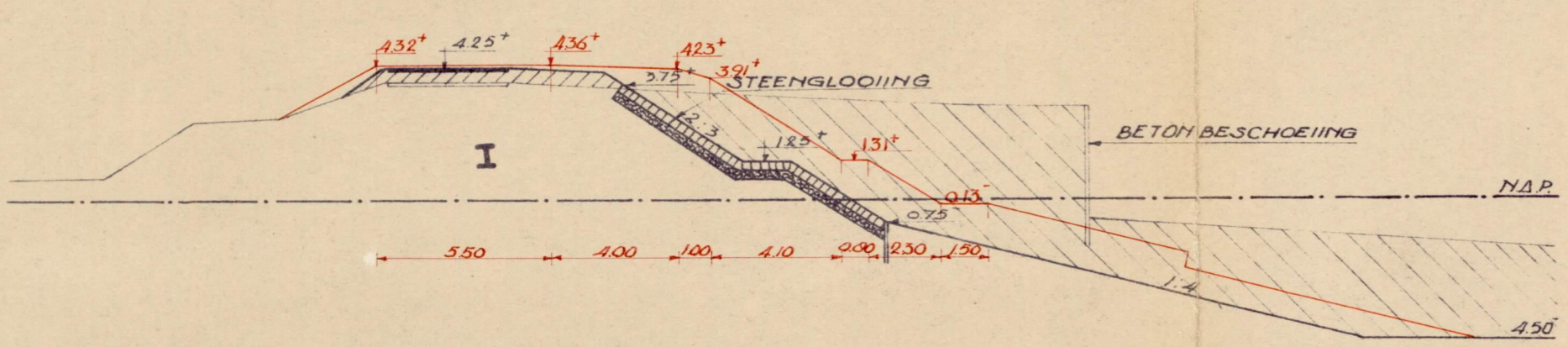


DWARSPROFIELEN SPREEUWENHOEK SCHAL 1:200.

SITUATIE SPREEUWENHOEK SCHAL 1:2500.



OVERZICHT DER TE VERRICHTEN WERKZAMHEDEN INGEVOLGE DE VERGUNNING VAN 19 JULI 1938 VAN HET HOOGHEEMRAADSCHAP „DE KRIMPENERWAARD“ ART. 11.

VERKLARING.

- OPHOOGING.
- OPRUIMING.
- BESTAAND WERK.
- NIEUW WERK.
- HOOGTEMATEN IN M T.O.V. N.A.P.
- MATEN IN METERS.
- UITGEVOERD WERK.



RUKSWATERSTAAT DIR. BENEDENRIVIEREN  
WERKEN

VERBETERING  
HOLLANDSCHE IJSSEL  
SITUATIE EN PROFIELEN SPREEUWENHOEK.

OVERNAME TEEK. M. M. S. L. U. I. S. GET. P.D. 23-1-42 PAR. 41. GEZ. D.D. JAN 42 PAR. 41. v.d.H.

SCHAL 1:2500 BIJLAGE 19  
1:200

KN<sup>o</sup> FORM. Δ 4 REG. N<sup>o</sup>