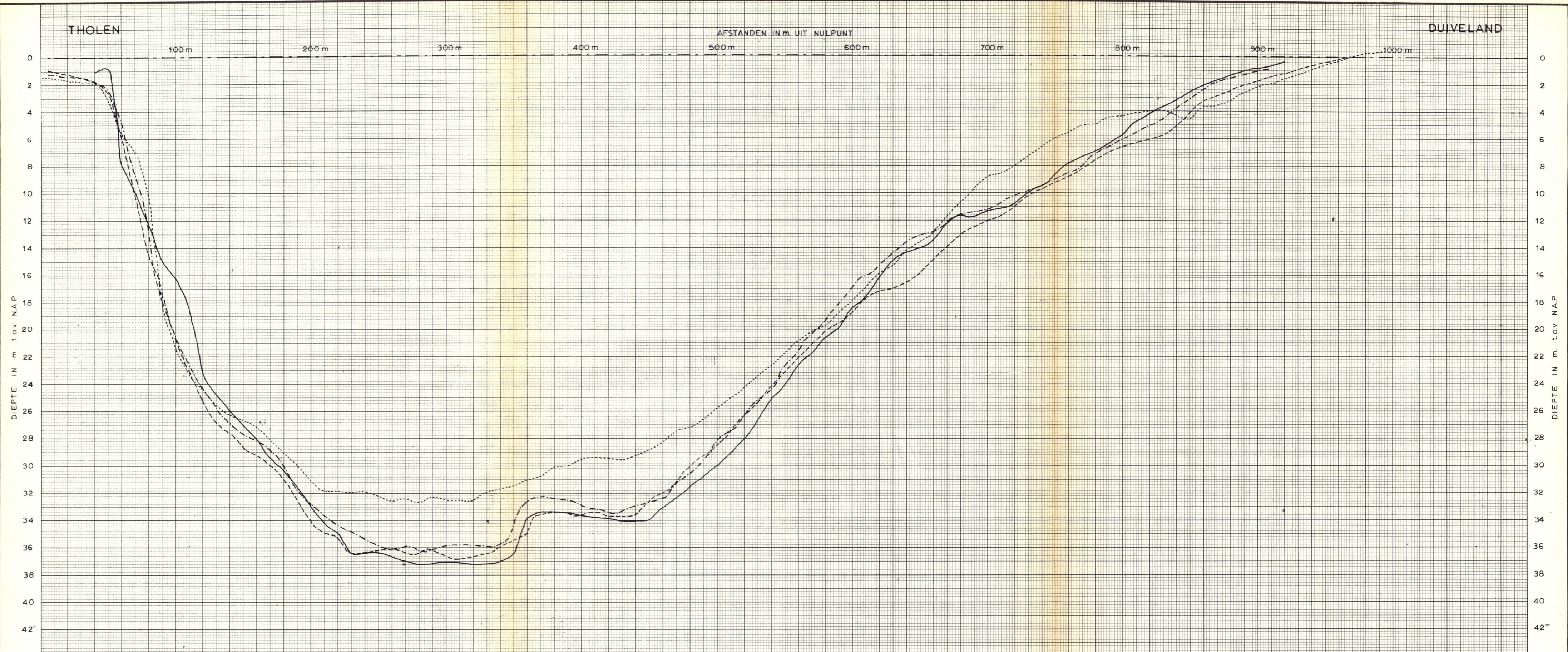


TOELICHTING		ZIPE				M72-3-0108			
—————	16 aug 1961	PROFIELEN RAAI 4							
-----	23 juni 1965	RIJKSWATERSTAAT DELTADIENST				GET.	GEK.	GEZ.	AKK.
.....	19 mei 1969					WATERLOOPKUNDIGE AFDELING ZIERIKZEE.			
- . - . - .	7 nov 1974								

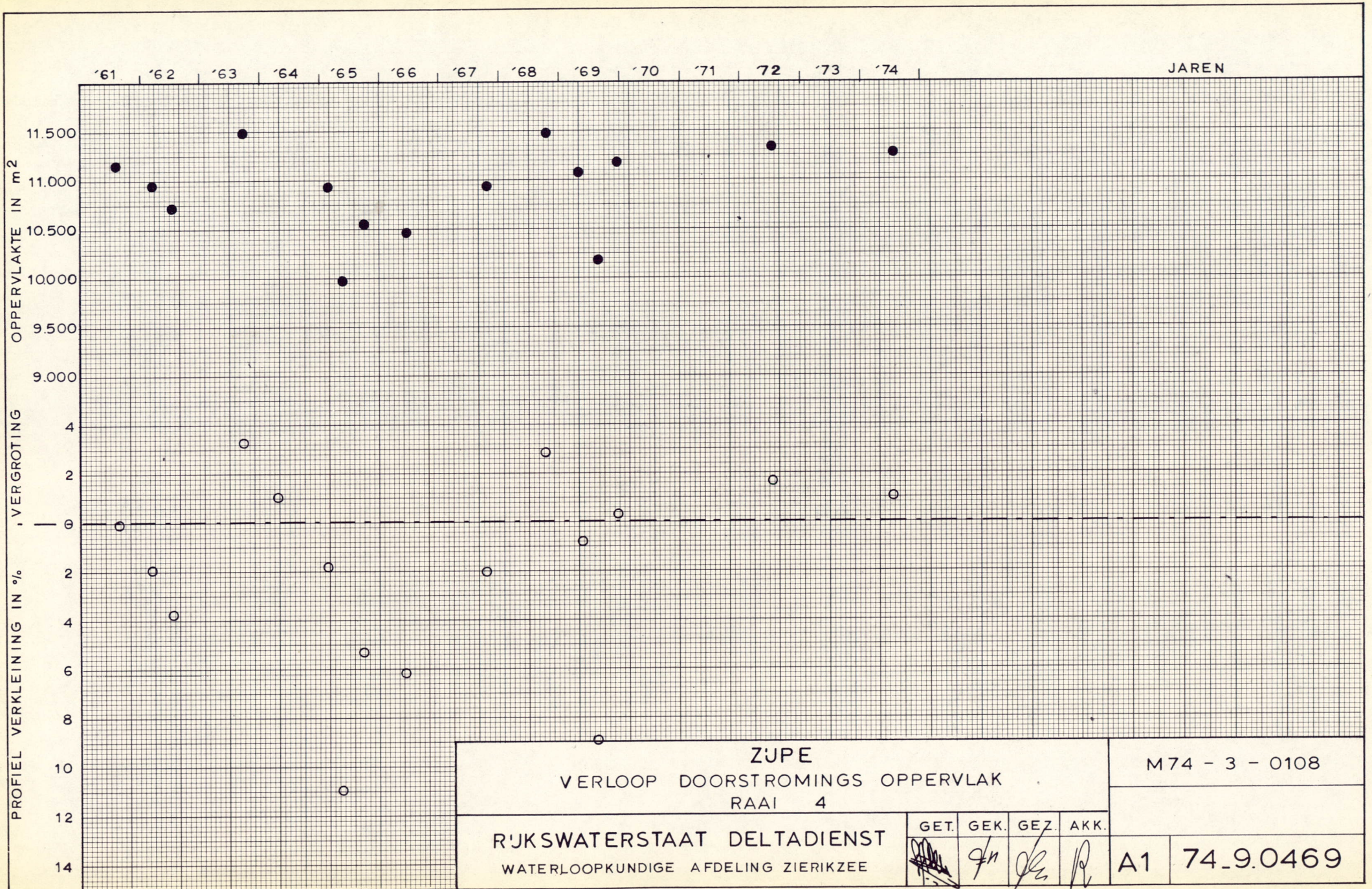


TOELICHTING	
—	17 aug. 1961
- - - -	24 juni 1965
- . - . -	14 mrt. 1969
.....	31 juli 1974

KEETEN		PROFIELEN RAAI 2.34			
RIKSWATERSTAAT DELTADIENST		GET.	GEK.	GEZ.	AKK.
WATERLOOPKUNDIGE AFDELING ZIERIKZEE		<i>[Signature]</i>	<i>[Signature]</i>	<i>[Signature]</i>	<i>[Signature]</i>

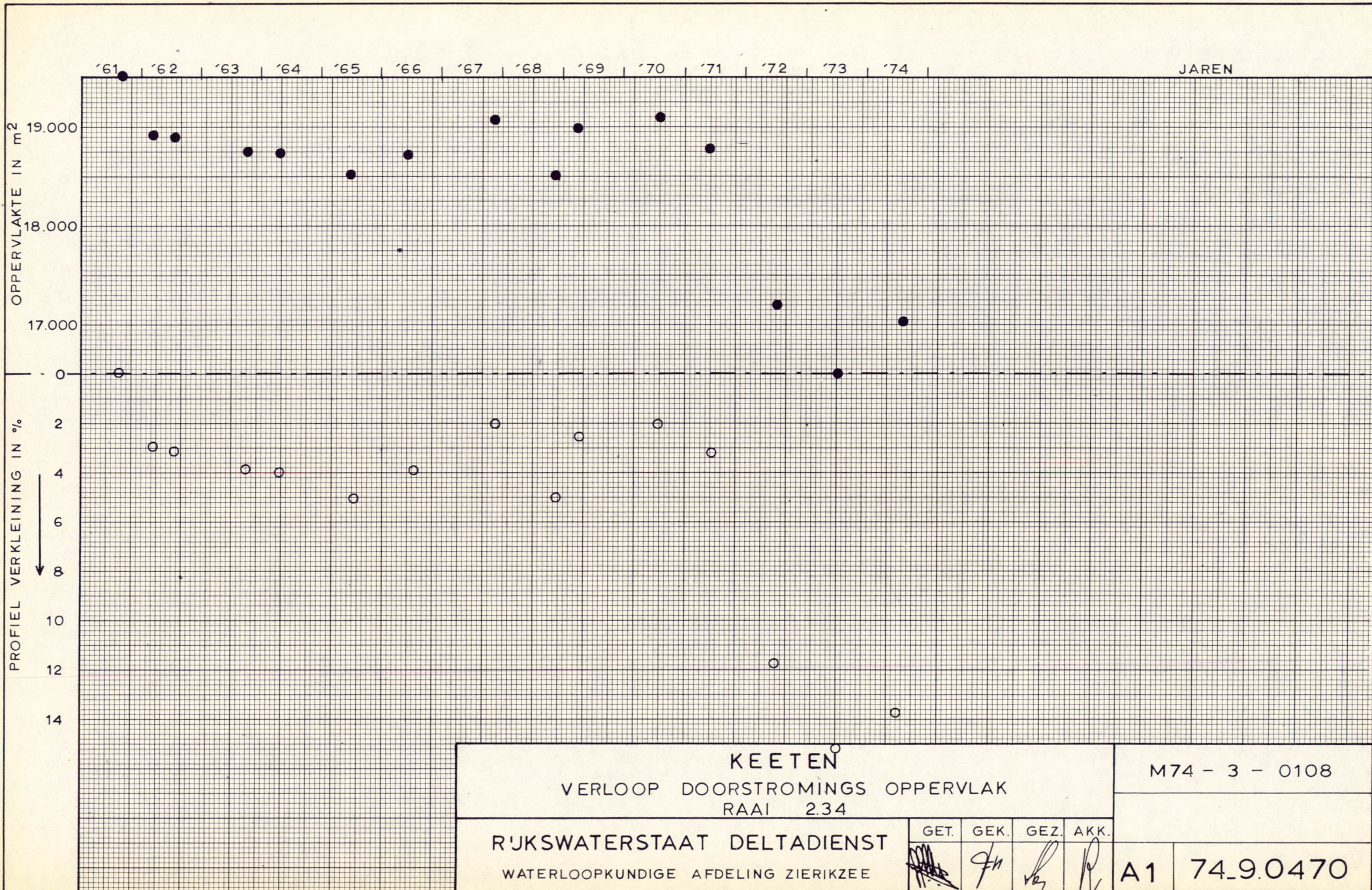
M74 - 3 - 0108

A3 74_9.0468

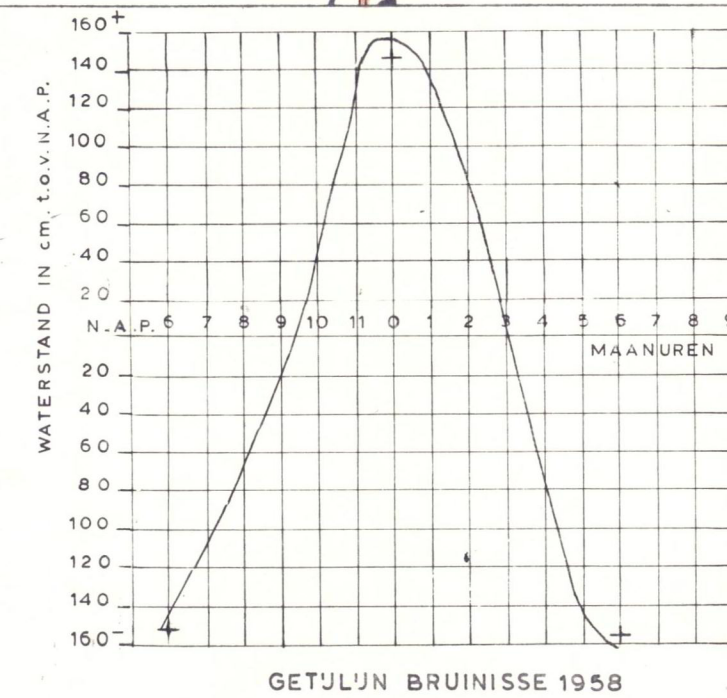
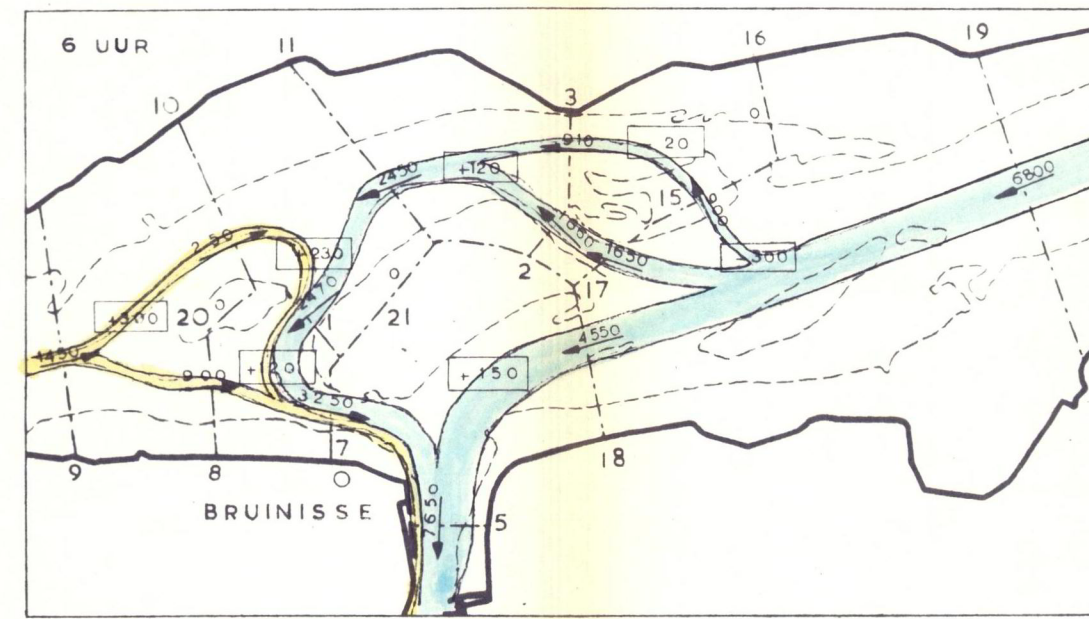
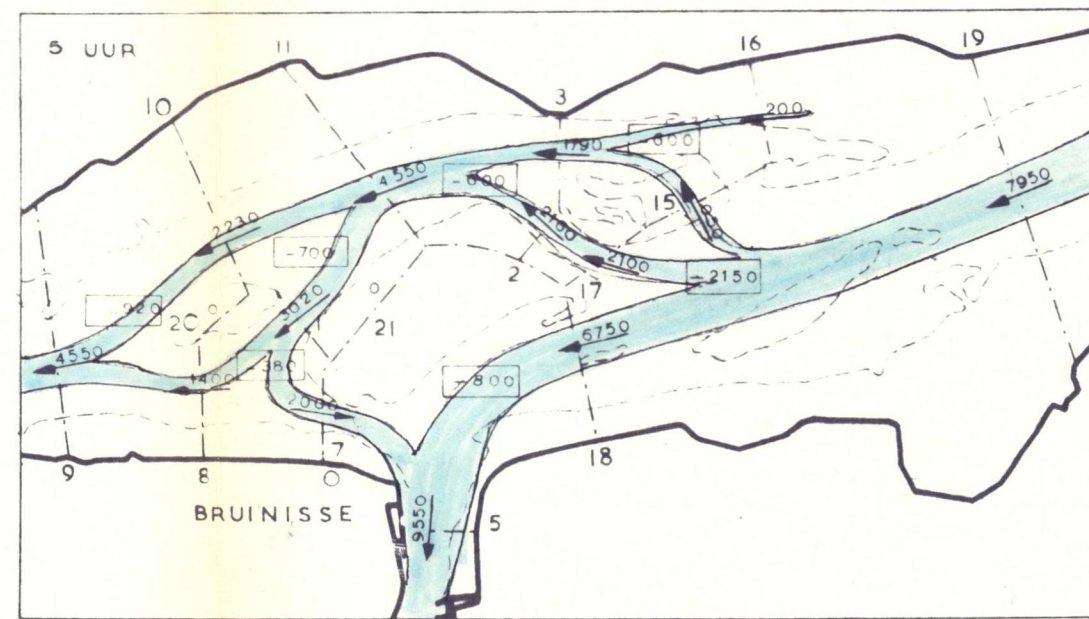
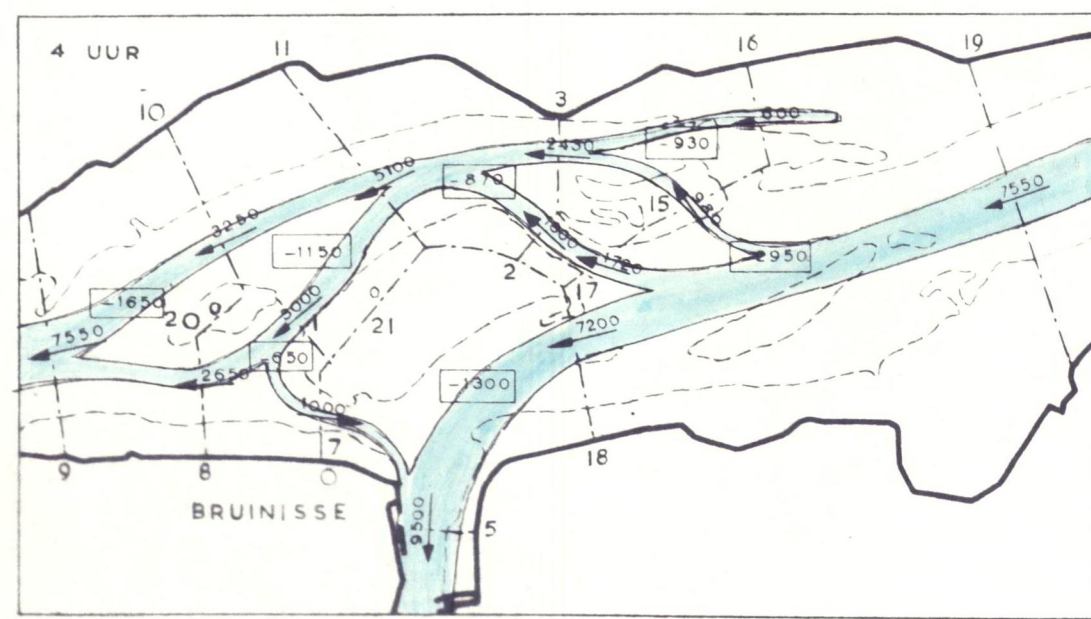
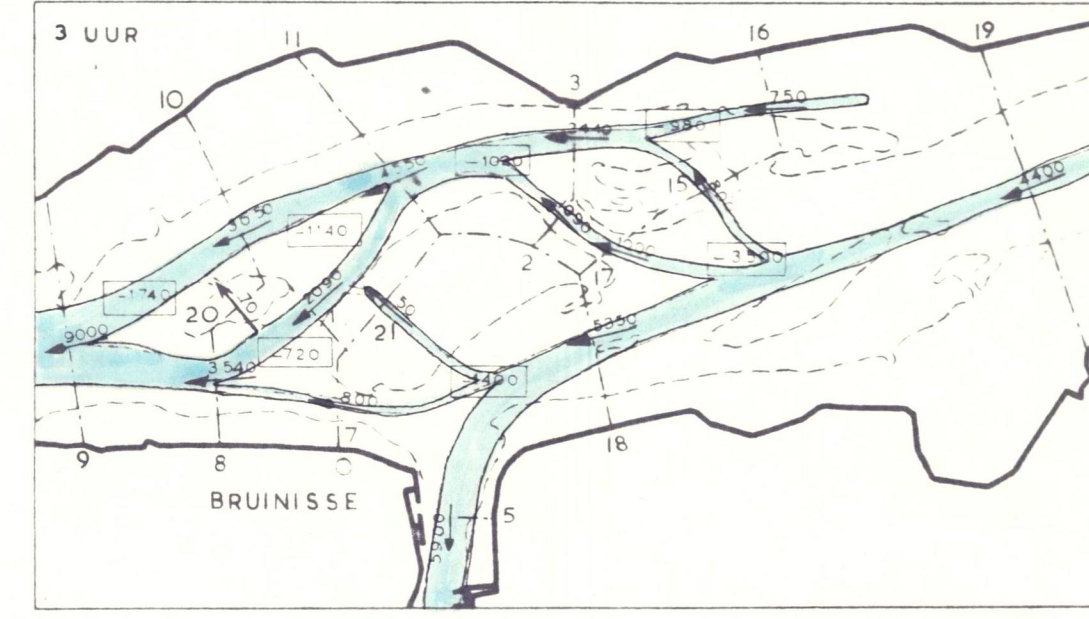
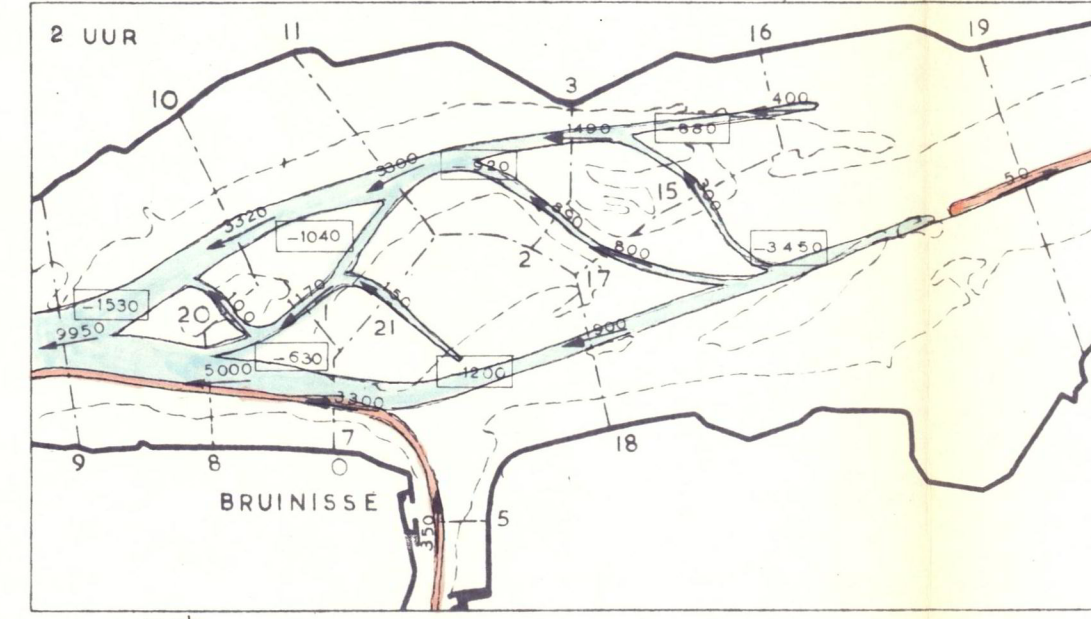
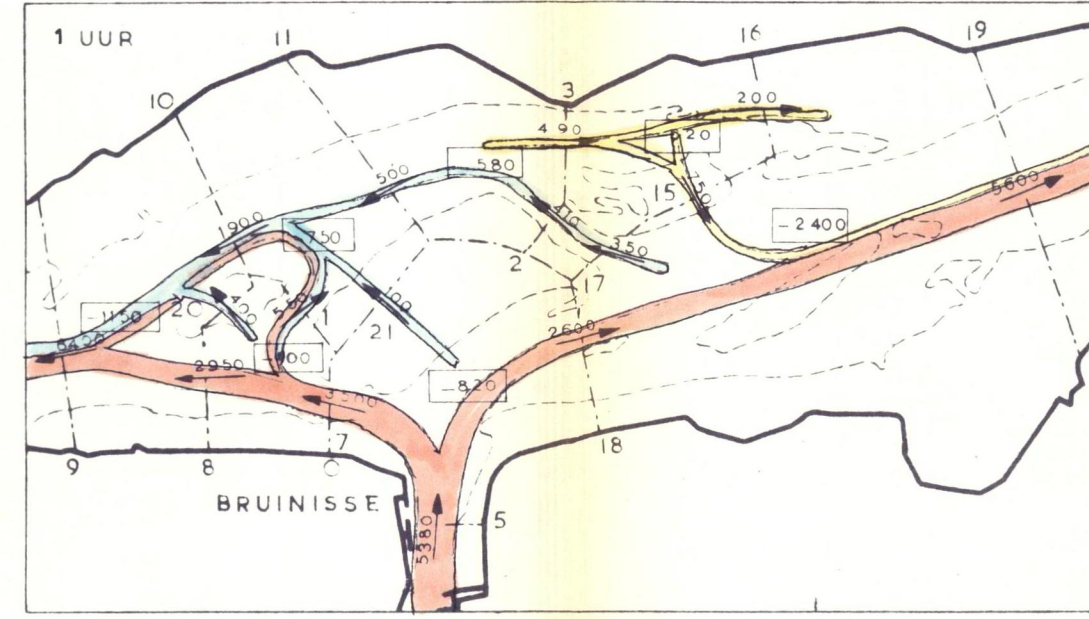
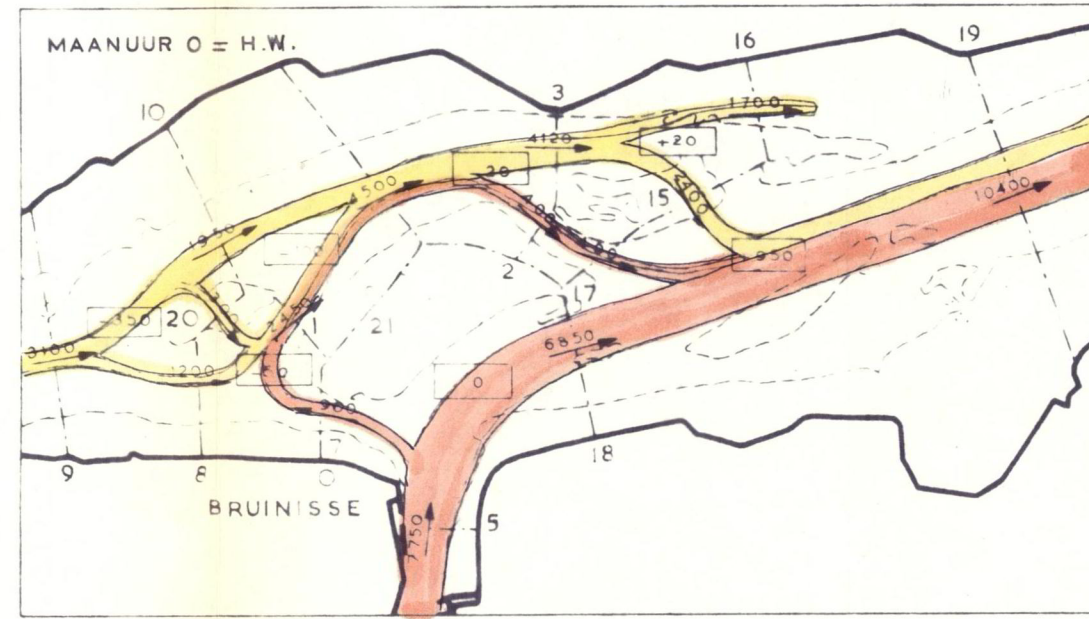
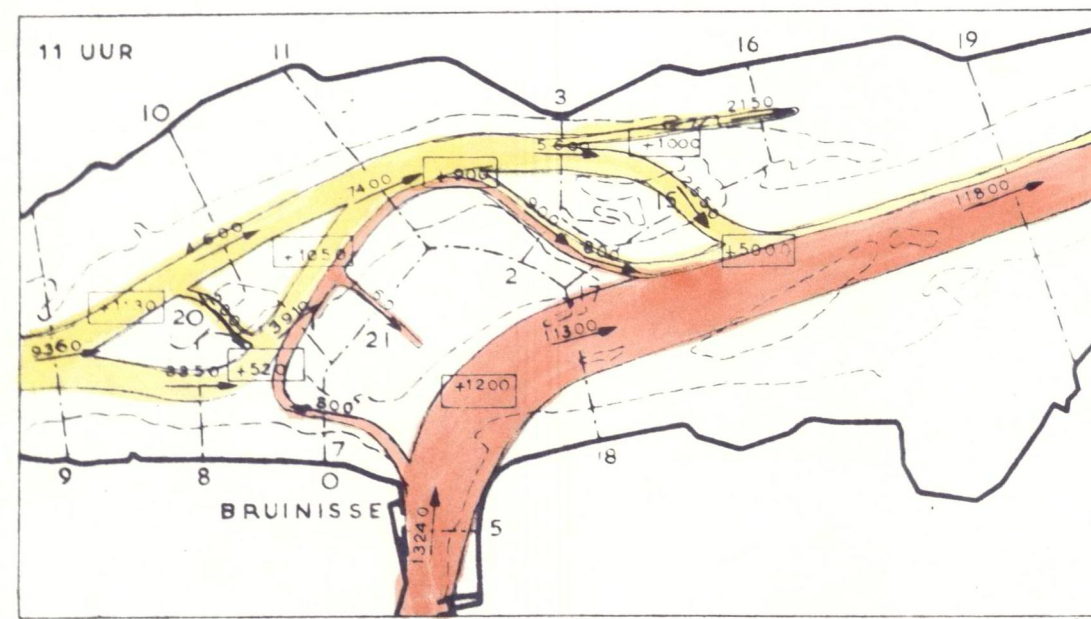
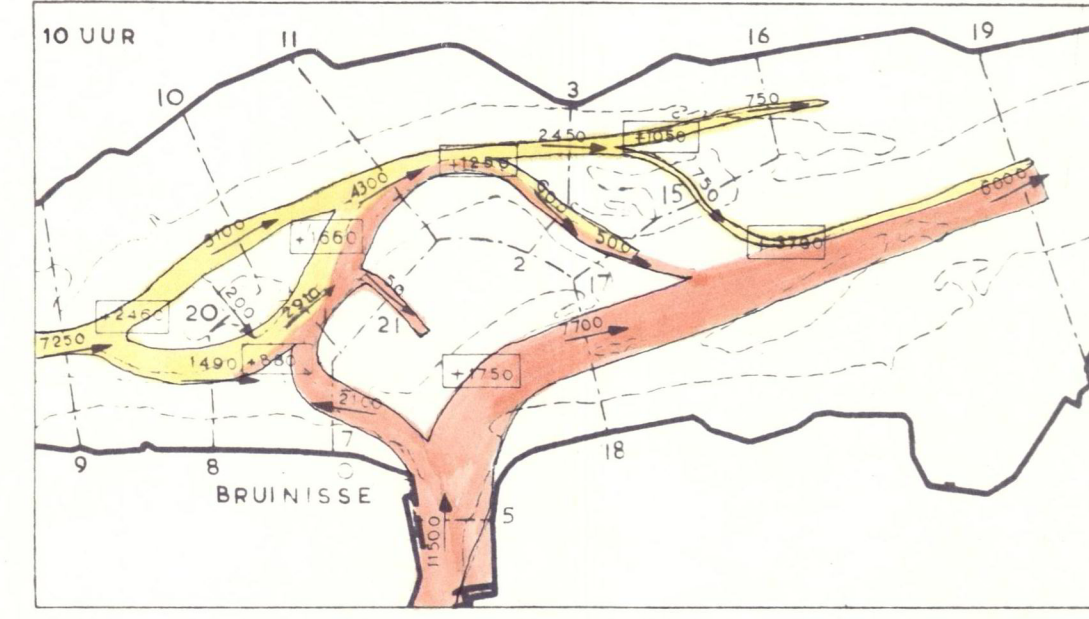
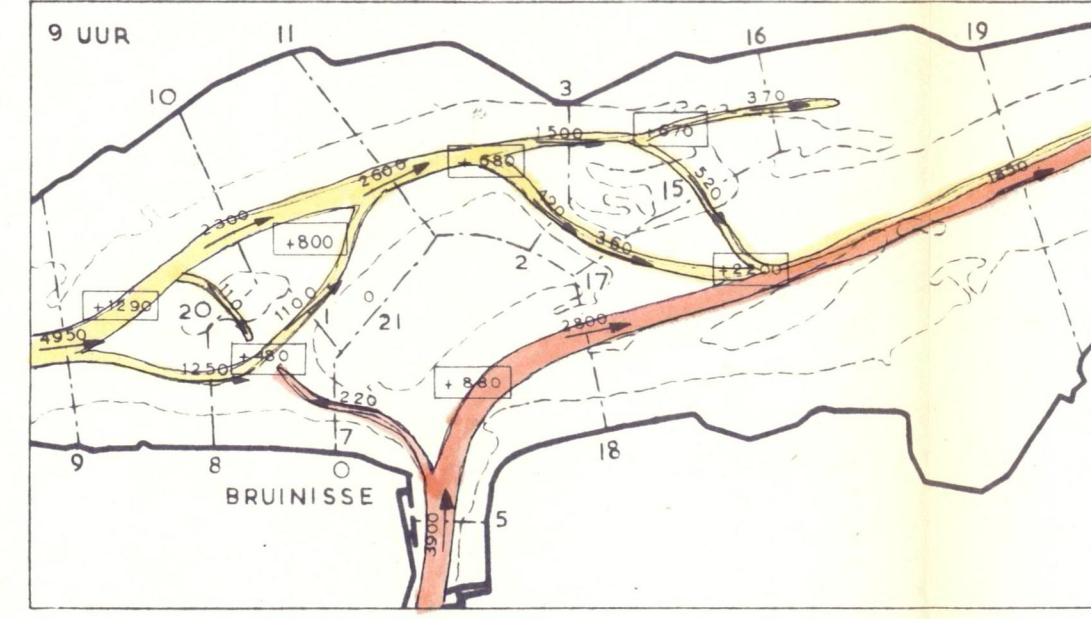
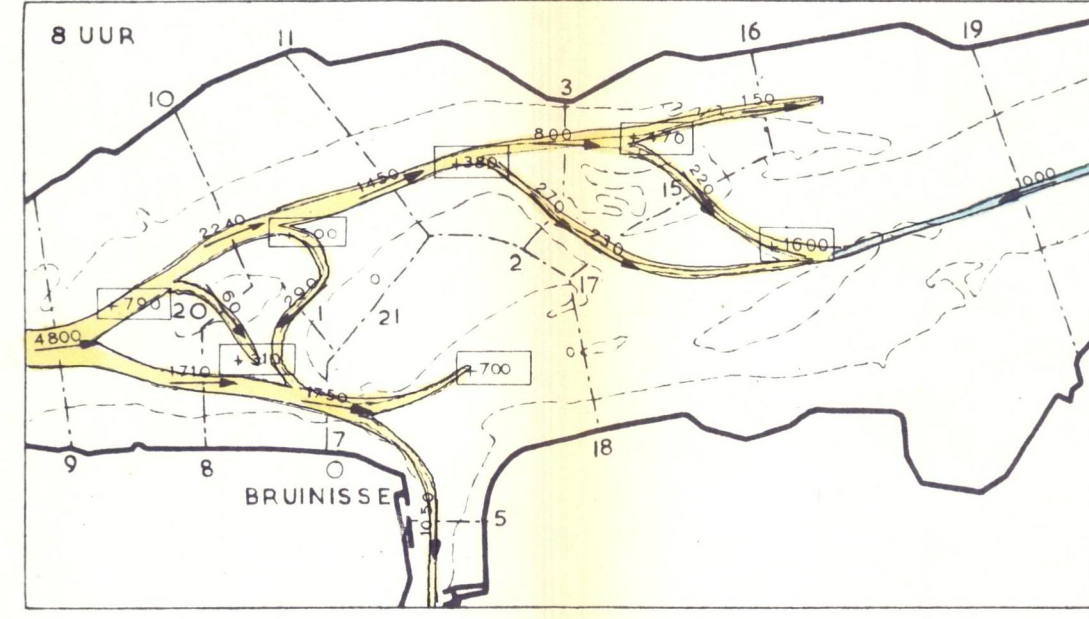
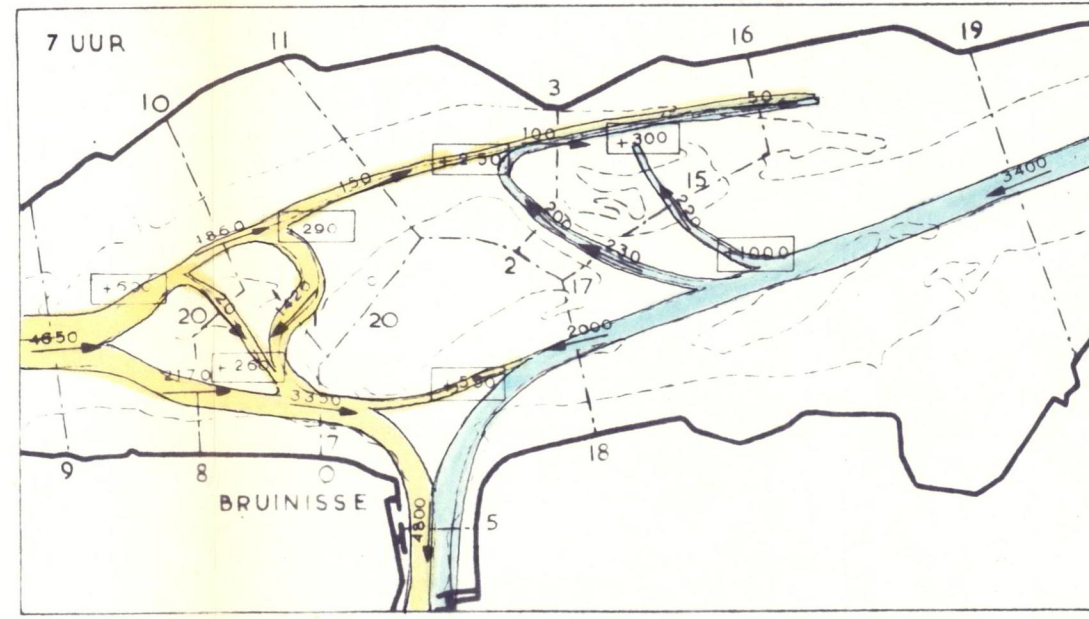
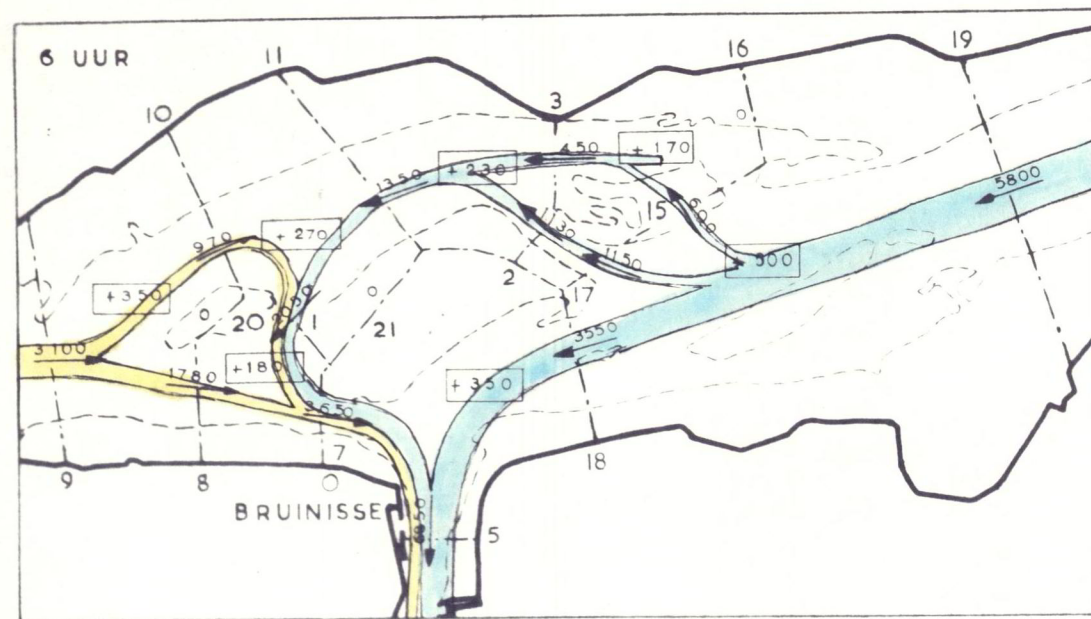


ZUPE VERLOOP DOORSTROMINGS OPPERVLAK RAAI 4				M74 - 3 - 0108	
RIJSWATERSTAAT DELTADIENST WATERLOOPKUNDIGE AFDELING ZIERIKZEE				GET.	GEK.
WATERLOOPKUNDIGE AFDELING ZIERIKZEE				GEZ.	AKK.
				A1	74.9.0469

163



KEETEN				M74 - 3 - 0108	
VERLOOP DOORSTROMINGS OPPERVLAK					
RAAI 234					
RIJSWATERSTAAT DELTADIENST		GET.	GEK.	GEZ.	AKK.
WATERLOOPKUNDIGE AFDELING ZIERIKZEE					
		A1	74.9.0470		



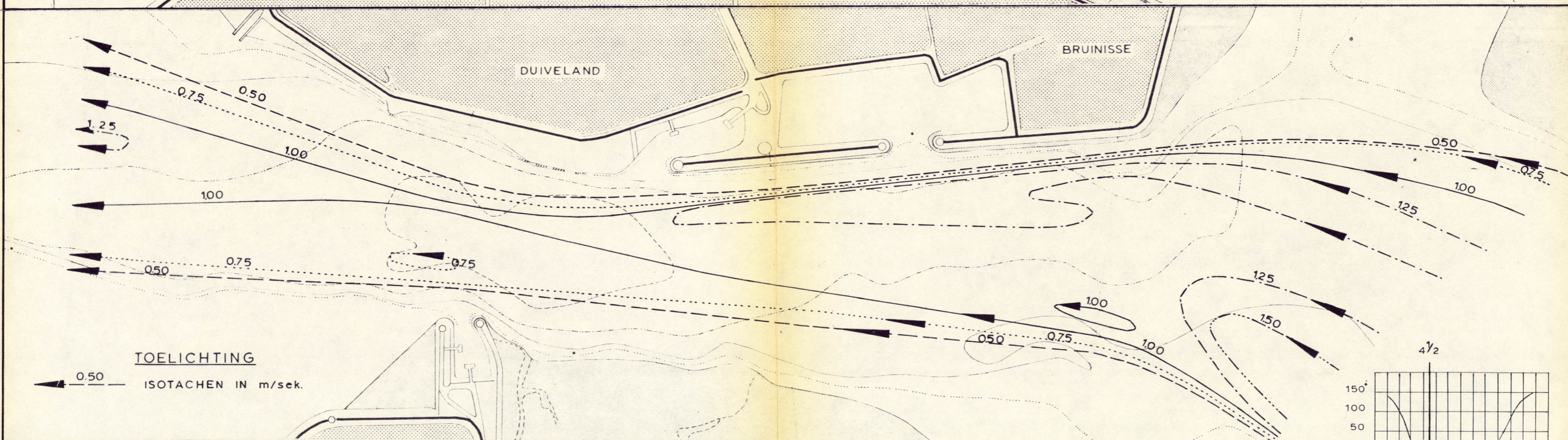
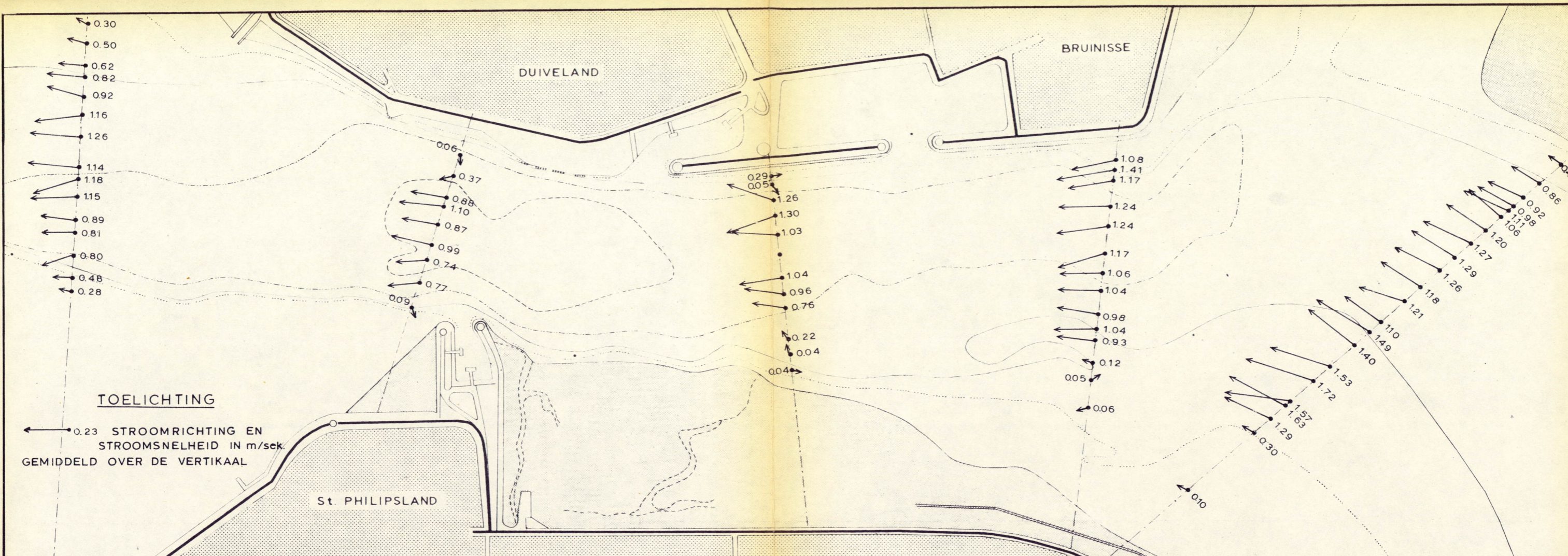
WATER AFKOMSTIG UIT DE GREVELINGEN
 WATER AFKOMSTIG UIT VOLKERAK
 WATER AFKOMSTIG UIT Z'JPE

STROOMRICHTING EN STROOM IN m³/sek.
 KOMLEDIGING IN m³/sek.
 KOMVULLING IN m³/sek.

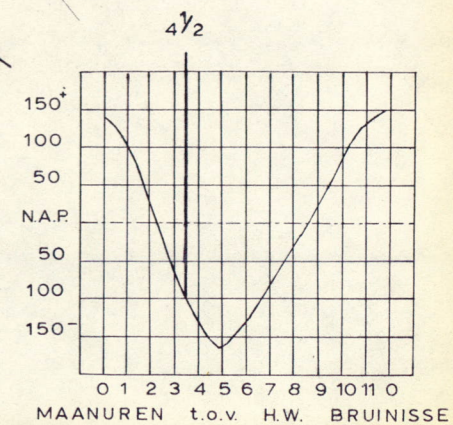
MAANUREN t.o.v. H.W. BRUINISSE (Z'JPE)
 + GEM. HOOG EN LAAGWATER 1961-0

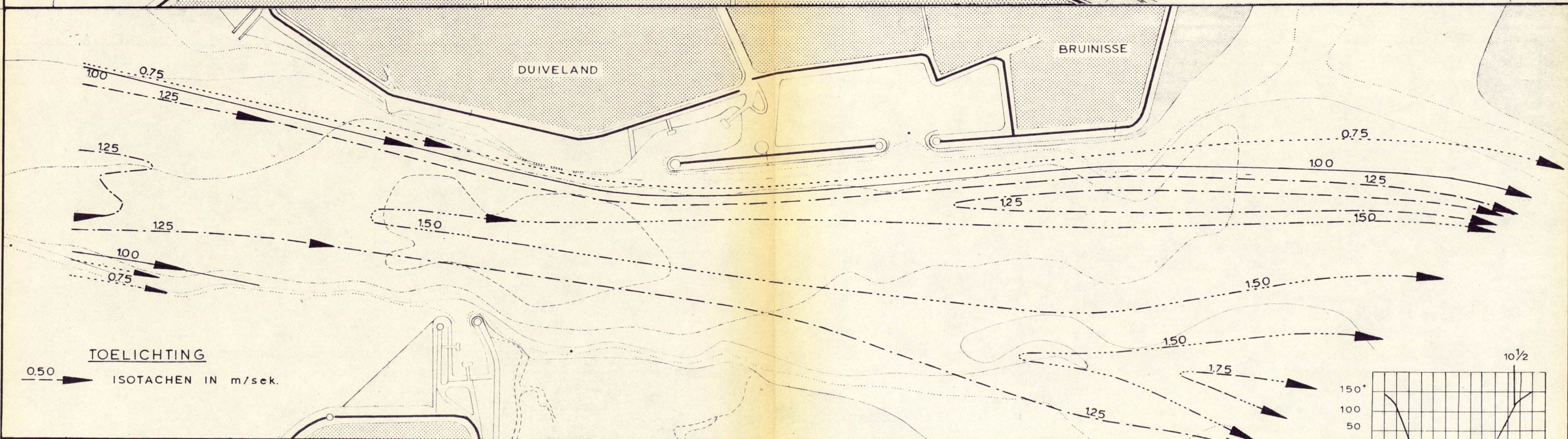
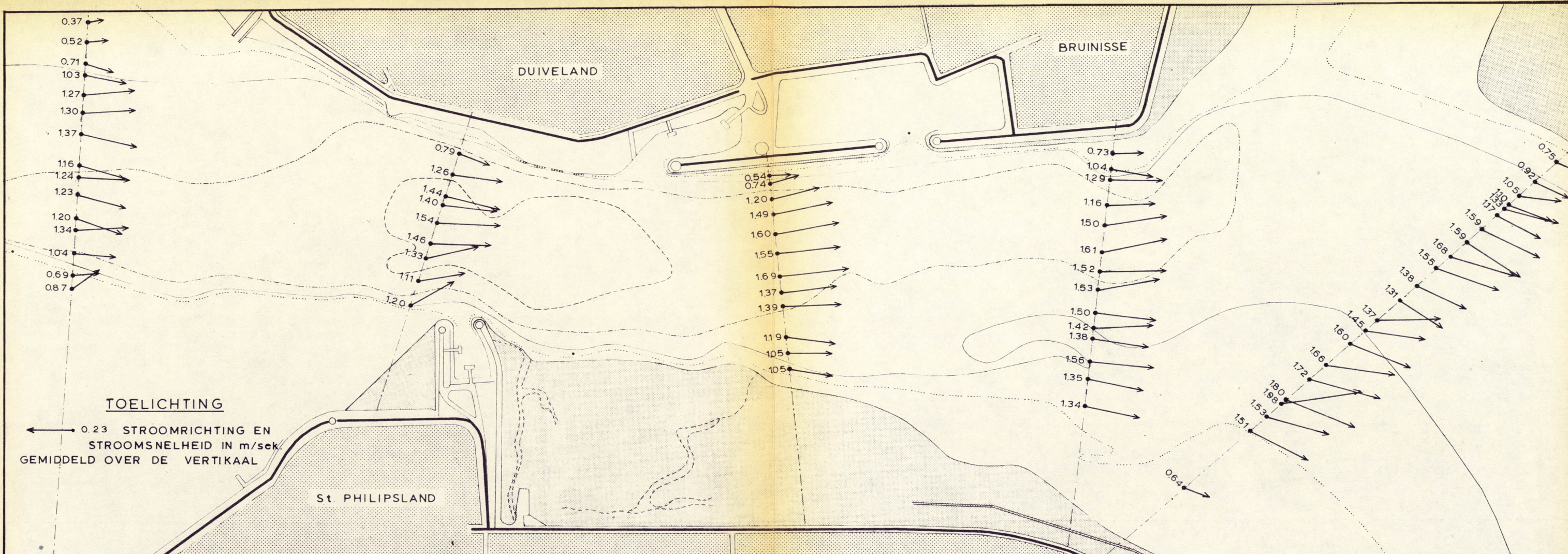
TOESTAND A

GREVELINGEN - KRAMMER - Z'JPE				M 74 - 3 - 108	
STROOMVERDELING VOLGENS SIMULTANE METINGEN APRIL 1958					
RJKSWATERSTAAT - DELTADIENST	GET.	GEK.	GEZ.	AKK.	SCHAAL 1:100000
WATERLOOPKUNDIGE AFDELING ZIERIKZEE					



ZUPE				M74 - 3 - 0108	
MAXIMUM EB SAMENGESTELD UIT METINGEN IN DE PERIODE SEPT. 1962 t/m OKT. 1962				SCHAAL 1:10000	
RJKSWATERSTAAT-DELTADIENST	GET.	GEK.	GEZ.	AKK.	A2
WATERLOOPKUNDIGE AFDELING ZIERIKZEE	<i>P. Vich</i>	<i>4/11</i>	<i>9/3</i>	<i>R</i>	74.9.0471





ZIJPE
 MAXIMUM VLOED SAMENGESTELD UIT METINGEN
 IN DE PERIODE SEPT. 1962 t/m OKT. 1962

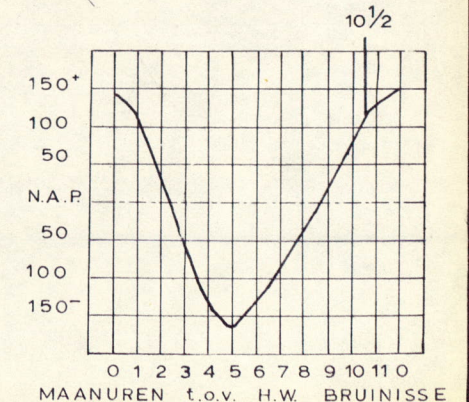
RUKSWATERSTAAT-DELTADIENST
 WATERLOOPKUNDIGE AFDELING ZIERIKZEE

GET.	GEK.	GEZ.	AKK.
<i>D. K.</i>	<i>Jh</i>	<i>Q</i>	<i>R</i>

M 74 - 3 - 0108

SCHAAL 1:10.000

A2 74_9.0472

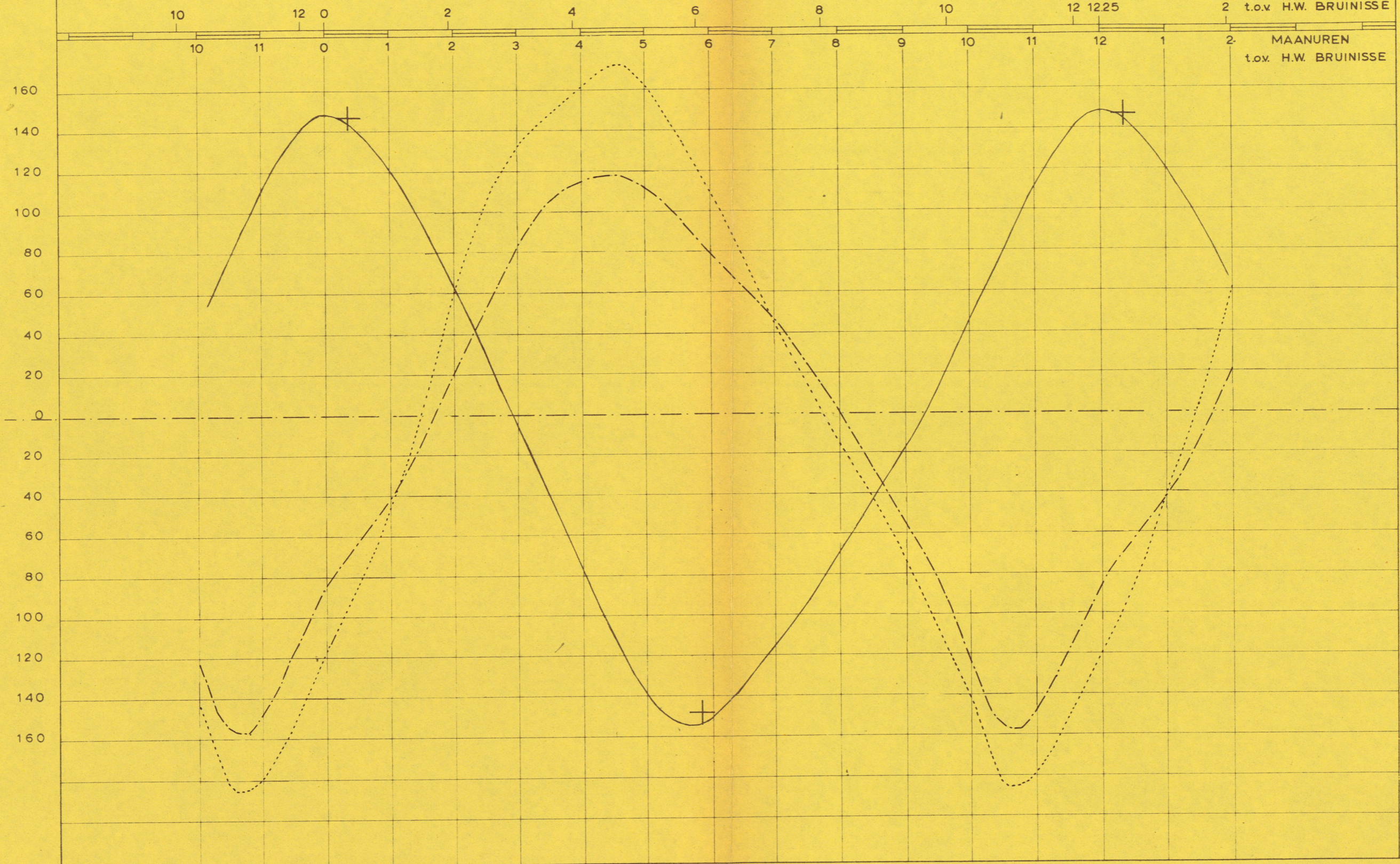


WATERSTAND IN cm t.o.v. N.A.P.
GEM. STROOMSNELHEID IN cm/sek.

TUJDSCHAAL

ZONUREN
2 t.o.v. H.W. BRUINISSE

MAANUREN
t.o.v. H.W. BRUINISSE



TOELICHTING

VERTIKAAL GETU

HORIZONTALAAL GETU

TOESTAND A GETULIJN SLOTGEM.
1951-0 BRUINISSE

TOESTAND A SNELH. GEM. OVER
VERTIKAAL

TOESTAND B GEM. H.W./L.W. BRUINISSE

TOESTAND B idem

TOESTAND B

M74 - 3 - 0108

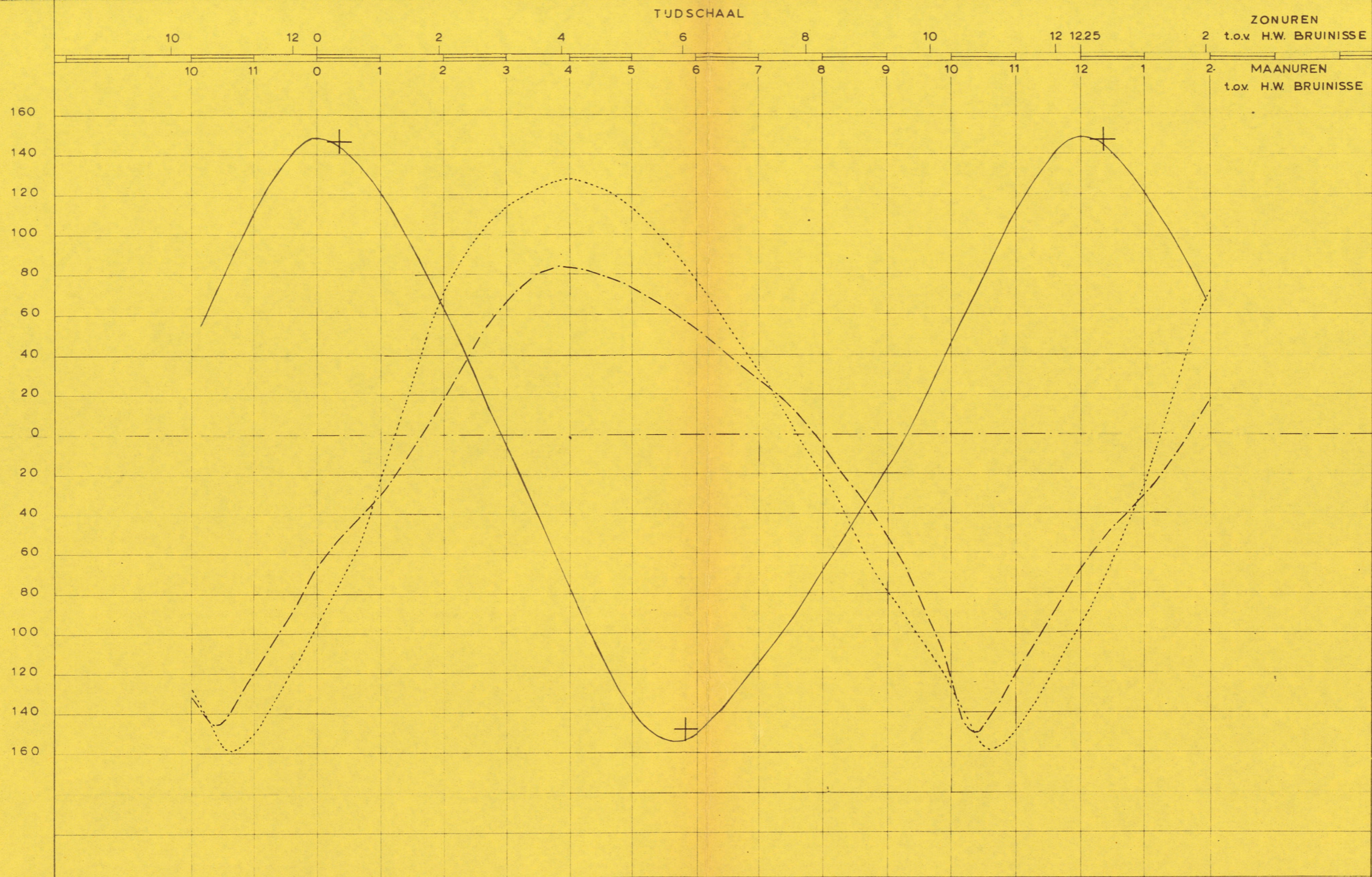
ZUPE
VERGELUKING STROOMSNELHEID BIJ GEMIDDELD GETU
TOESTAND A-B REFERENTIEPUNT RAAI 4 PUNT 6

RIJKSWATERSTAAT DELTADIENST
WATERLOOPKUNDIGE AFDELING ZIERIKZEE

GET.	GEK.	GEZ.	AKK.
<i>[Signature]</i>	<i>[Signature]</i>	<i>[Signature]</i>	<i>[Signature]</i>

A2 74_9.0473

WATERSTAND IN cm t.o.v. N.A.P.
GEM. STROOMSNELHEID IN cm/sek.



TOELICHTING

VERTIKAAL GETU

HORIZONTAAL GETU

TOESTAND B

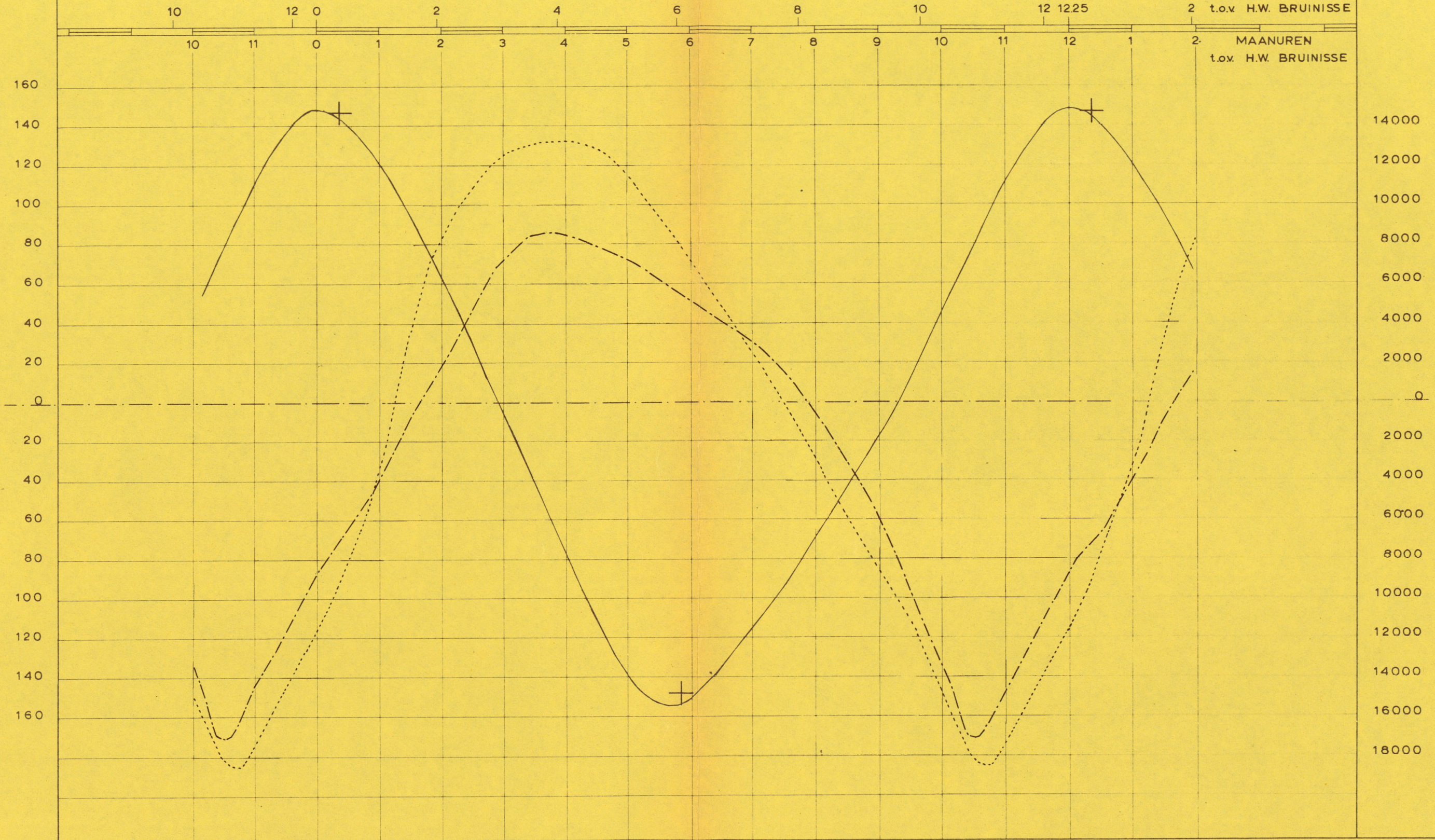
- TOESTAND A GETULIJN SLOTGEM. 1951-0 BRUINISSE
- - - - TOESTAND A SNELH. GEM. OVER DWARSPROFIEL
- + TOESTAND B GEM. H.W./L.W. BRUINISSE
- · - · - TOESTAND B idem

ZUPE				M74 - 3 - 0108	
VERGELIJKING STROOMSNELHEID BIJ GEMIDDELD GETU TOESTAND A-B IN RAAI 4					
RUKSWATERSTAAT DELTADIENST WATERLOOPKUNDIGE AFDELING ZIERIKZEE				GET.	GEK.
				GEZ.	AKK.
				A2	74_9.0474

WATERSTAND IN cm t.o.v. N.A.P.

TUJSCHAAL

ZONUREN
t.o.v. H.W. BRUINISSE
MAANUREN
t.o.v. H.W. BRUINISSE



TOELICHTING

VERTIKAAL GETU

HORIZONTAAL GETU

TOESTAND B

TOESTAND A GETULJN SLOTGEM.
1951-0 BRUINISSE

TOESTAND A AFVOERKROMME

M74-3-0108

+ TOESTAND B GEM. H.W./L.W. BRUINISSE

TOESTAND B idem

ZUPE
VERGELUKING AFVOER BIJ GEMIDDELD GETU
TOESTAND A-B IN RAAI 4

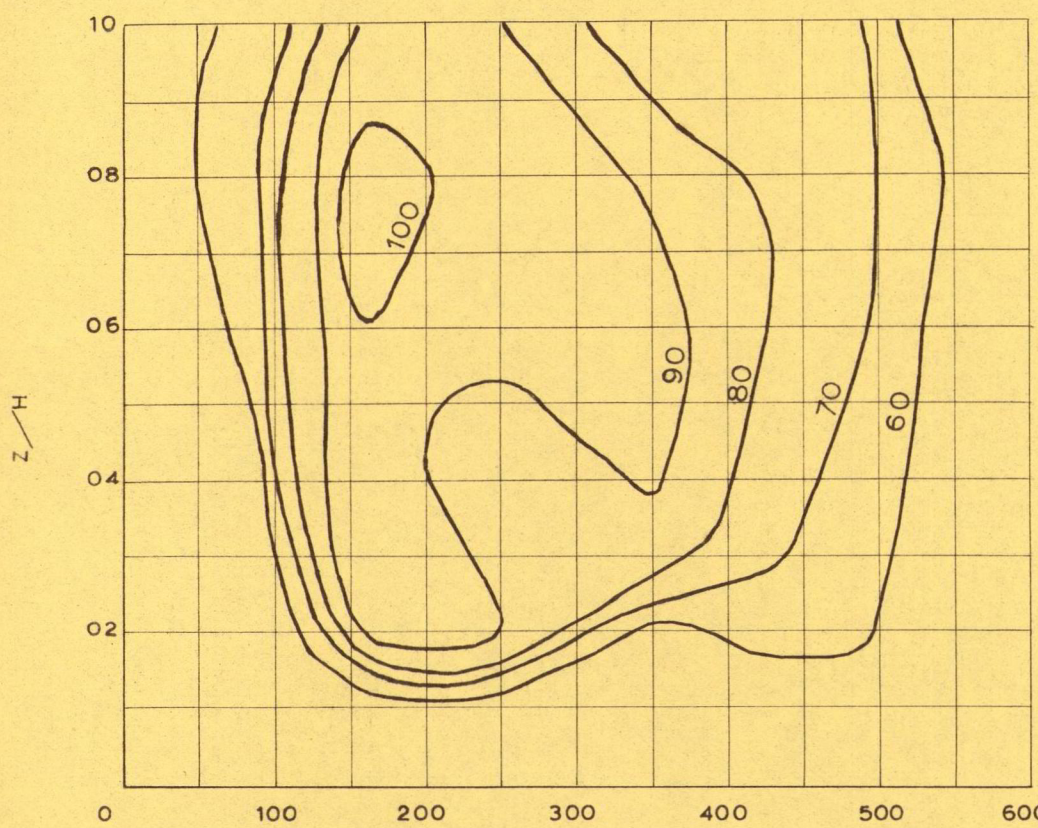
RIJKSWATERSTAAT DELTADIENST
WATERLOOPKUNDIGE AFDELING ZIERIKZEE

GET.	GEK.	GEZ.	AKK.
<i>[Signature]</i>	<i>[Signature]</i>	<i>[Signature]</i>	<i>[Signature]</i>

A2 74_9.0475

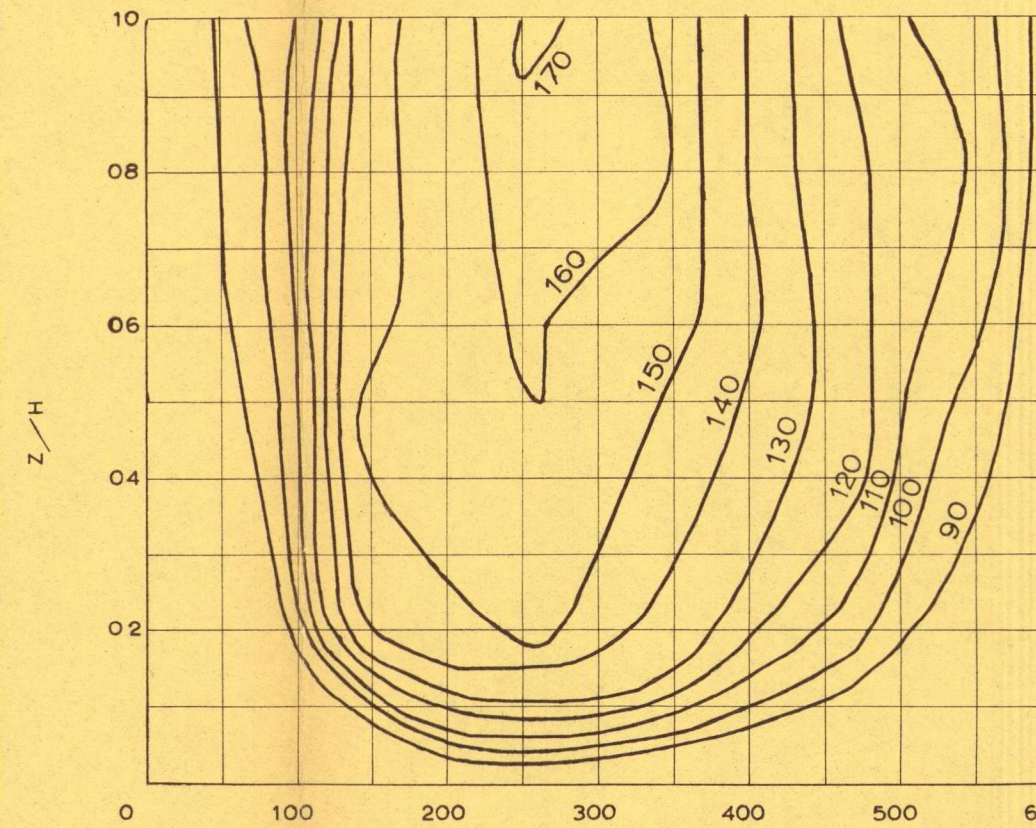
VLOED MAANUUR 9

5.07 MET.



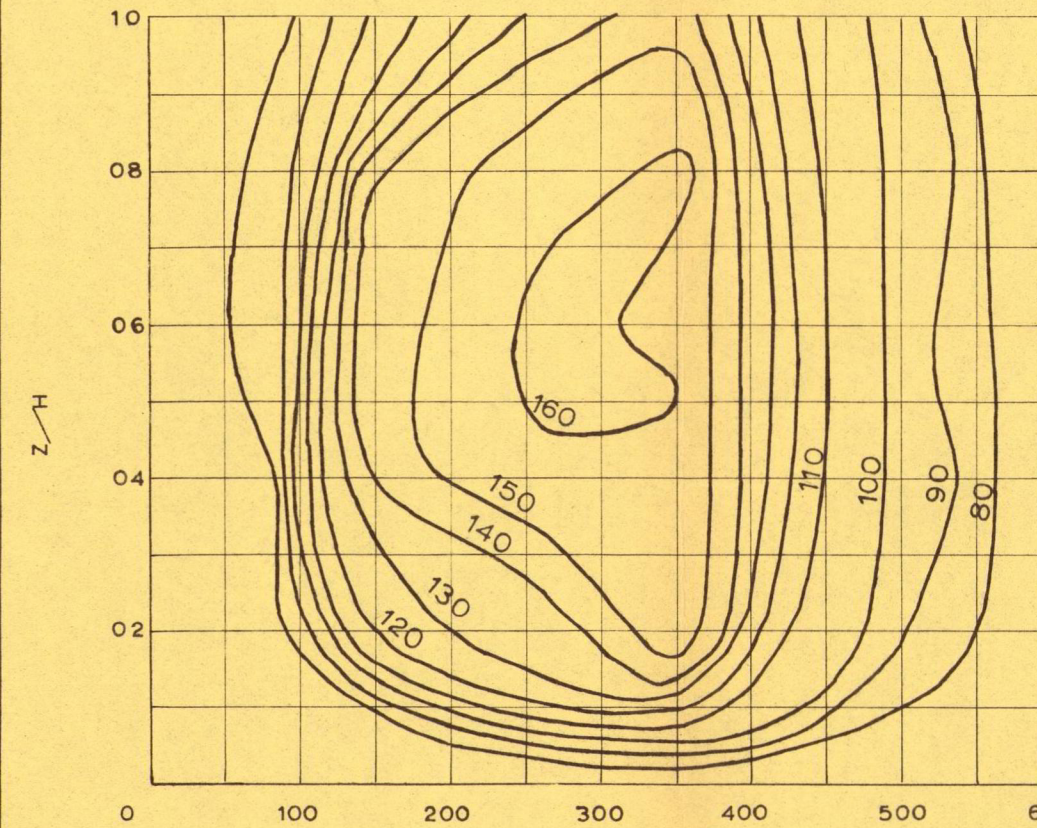
VLOED MAANUUR 10

6.08 MET.



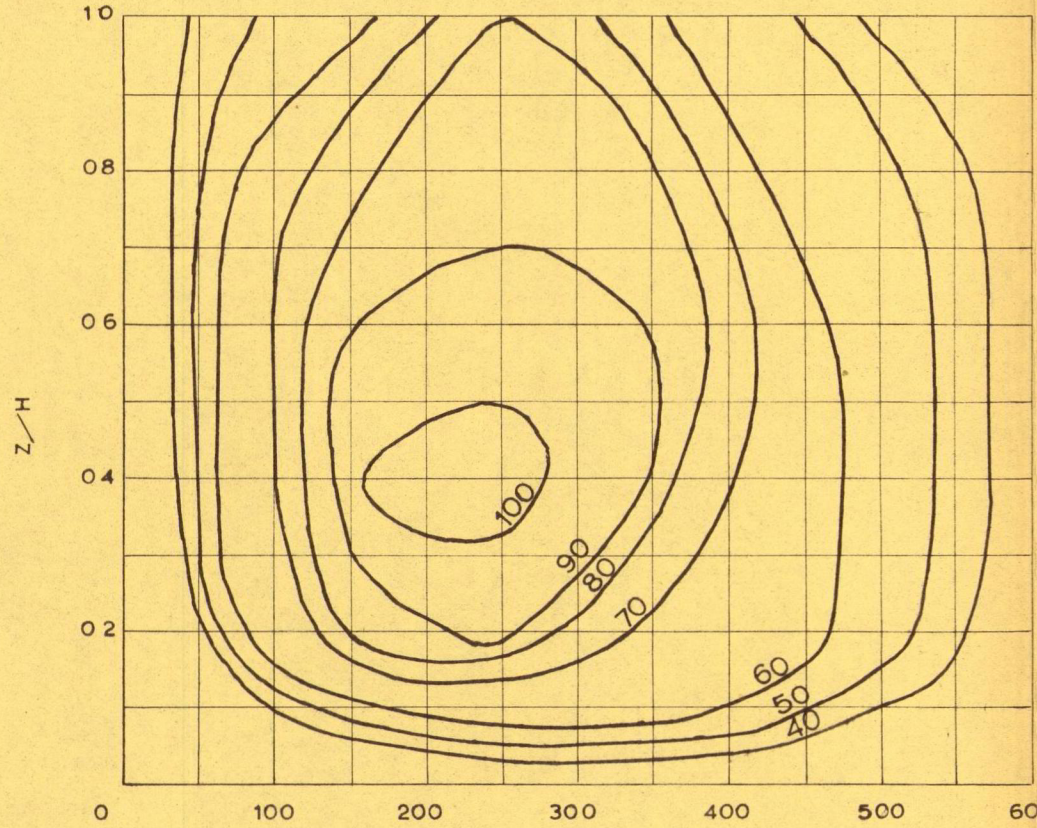
VLOED MAANUUR 11

7.09 MET.



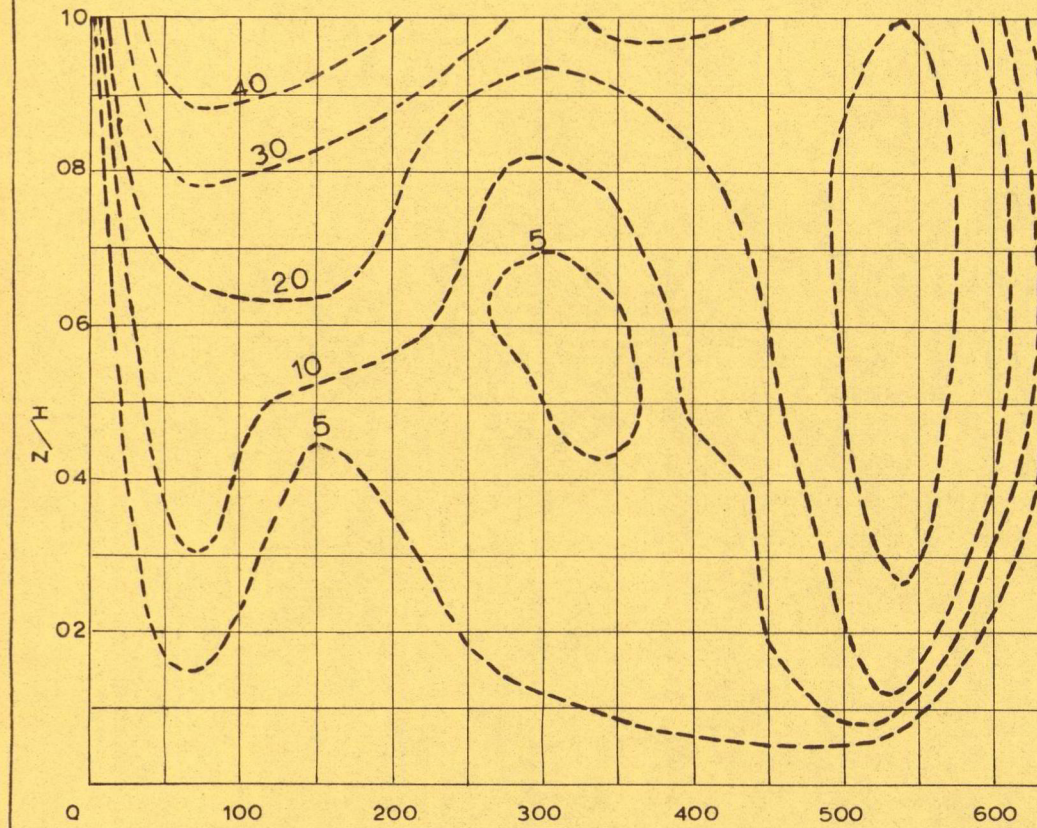
VLOED MAANUUR 0

8.10 MET.



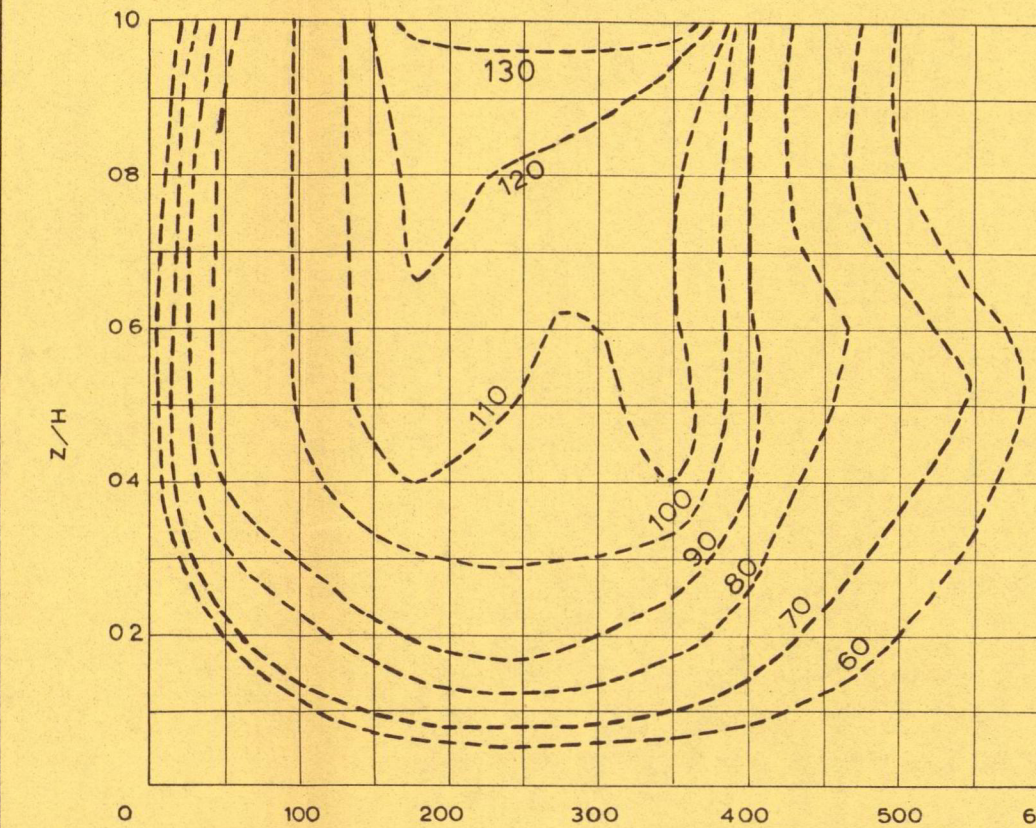
EB MAANUUR 1

9.12 MET.



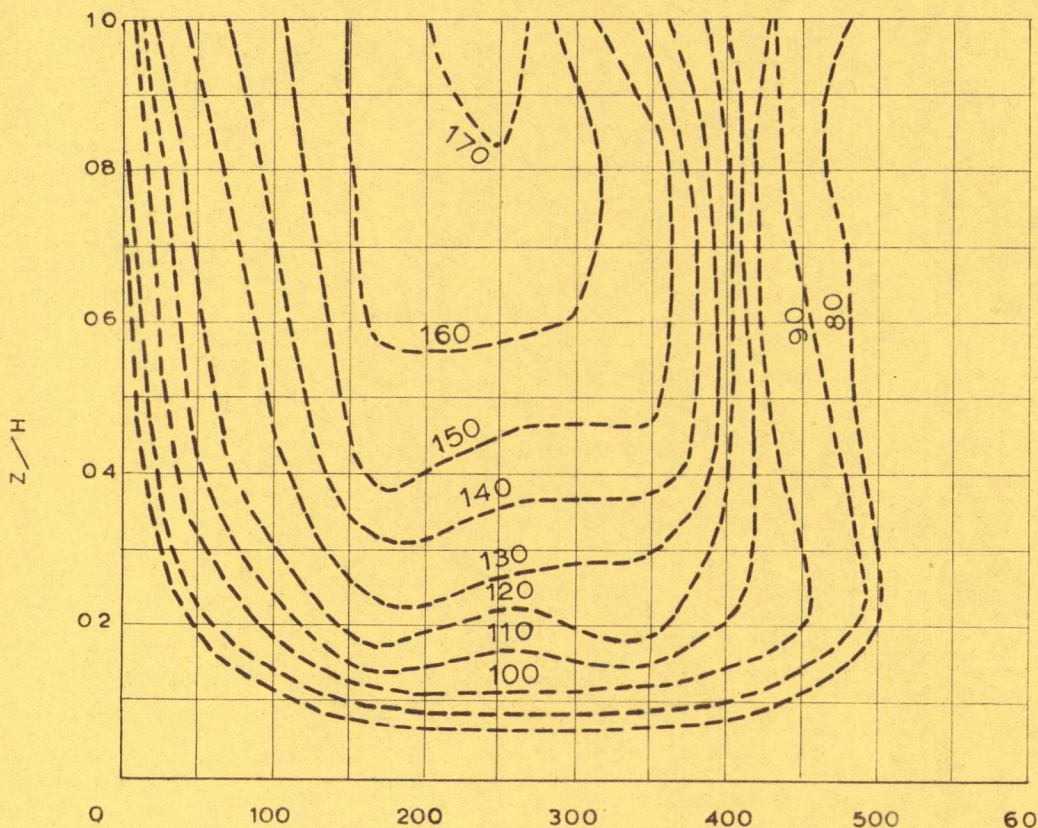
EB MAANUUR 2

10.14 MET.



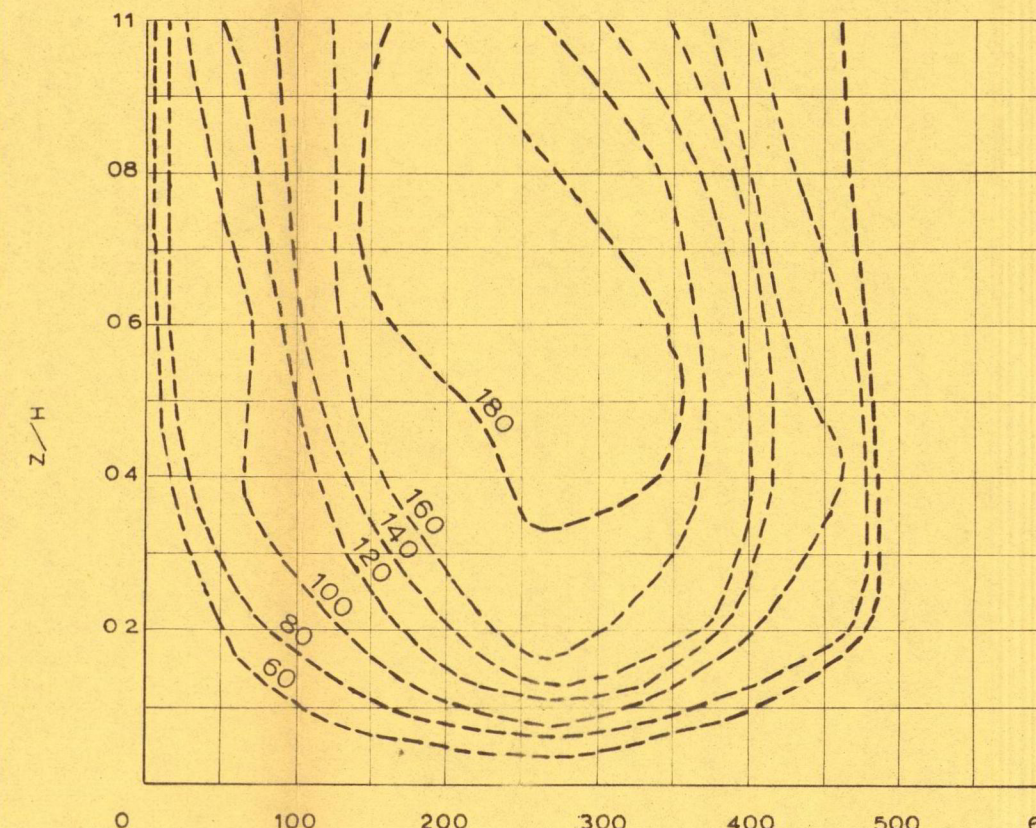
EB MAANUUR 3

11.16 MET.



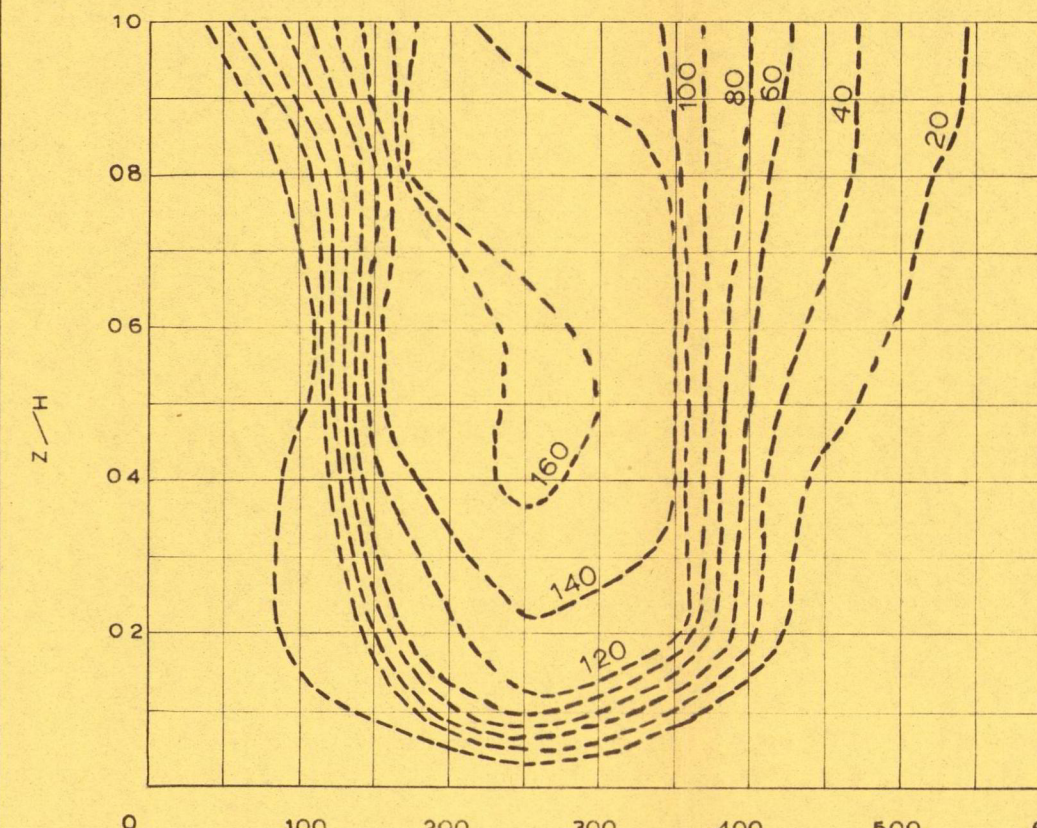
EB MAANUUR 4

12.18 MET.



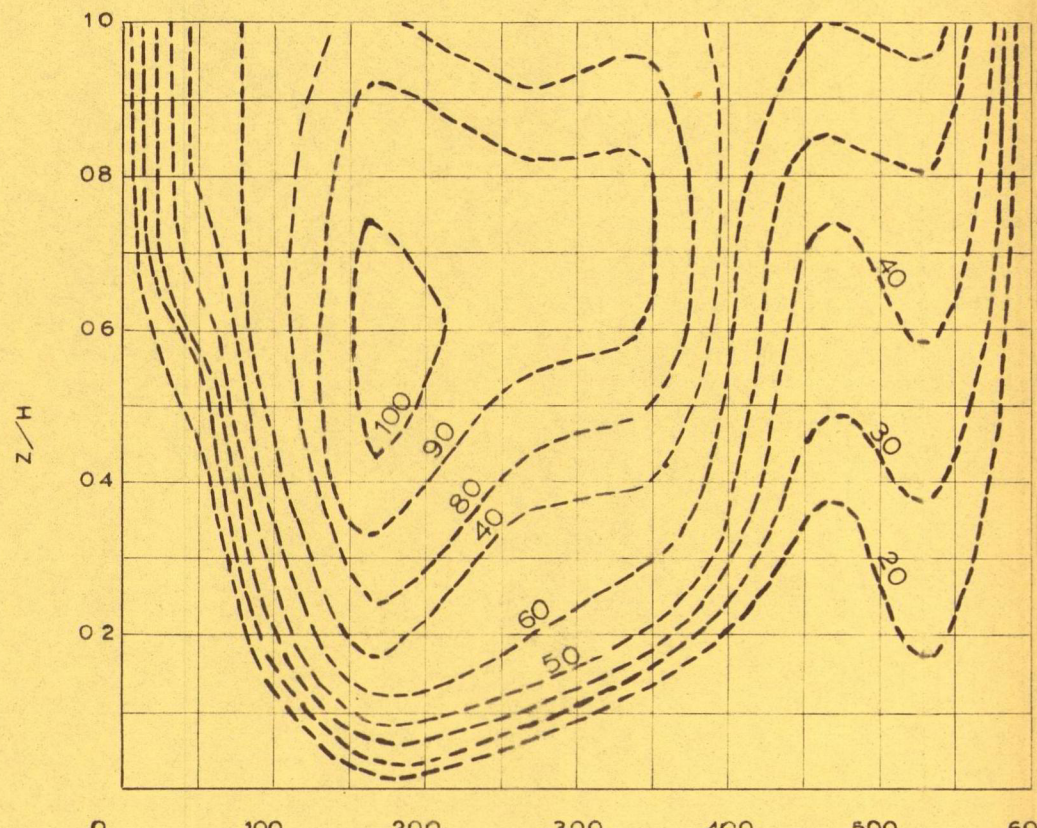
EB MAANUUR 5

13.20 MET.



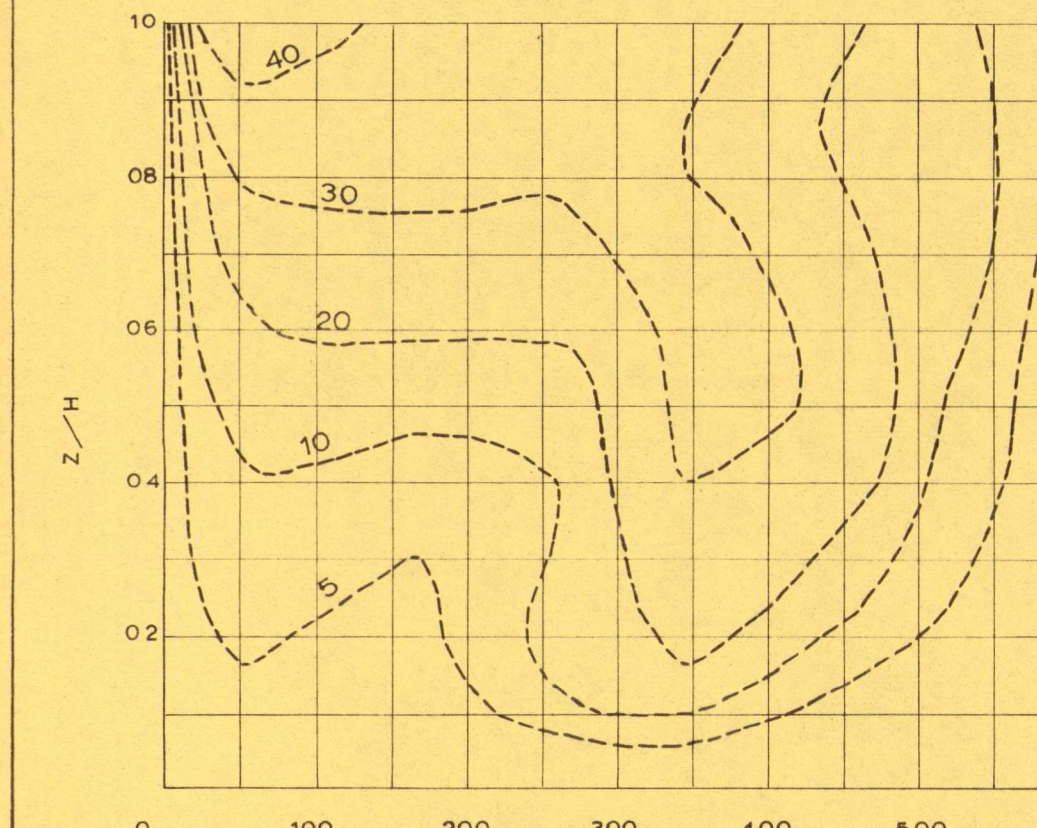
EB MAANUUR 6

14.22 MET.



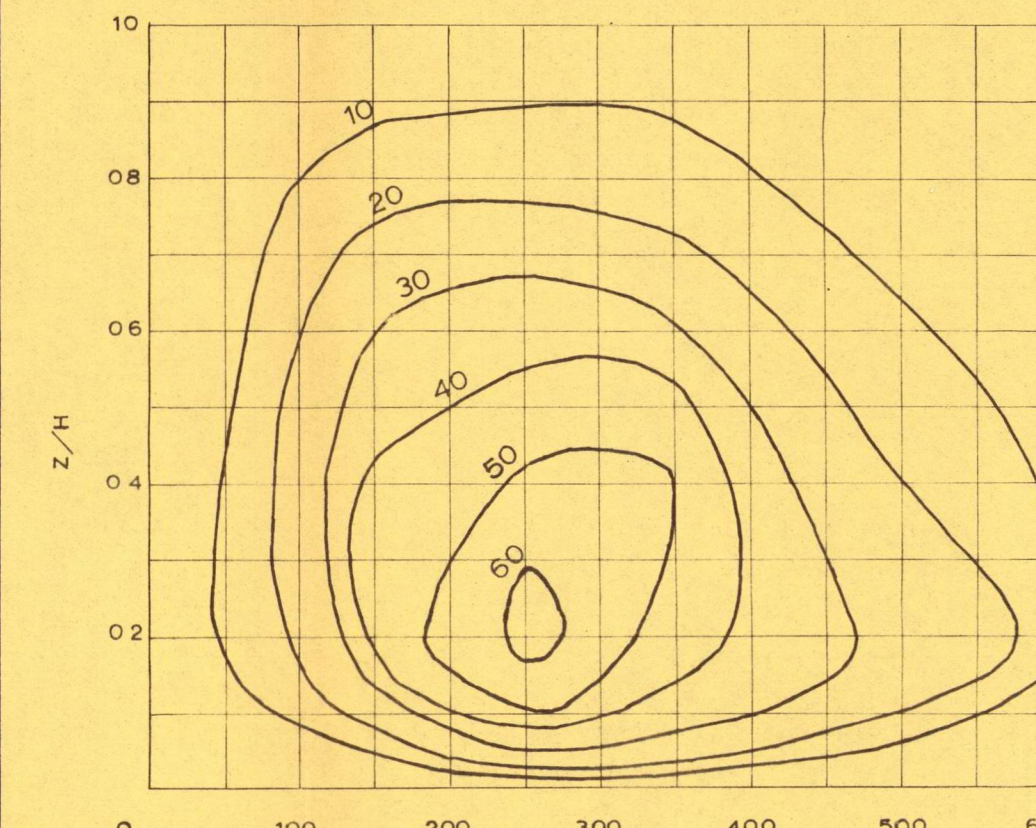
EB MAANUUR 7

15.24 MET.

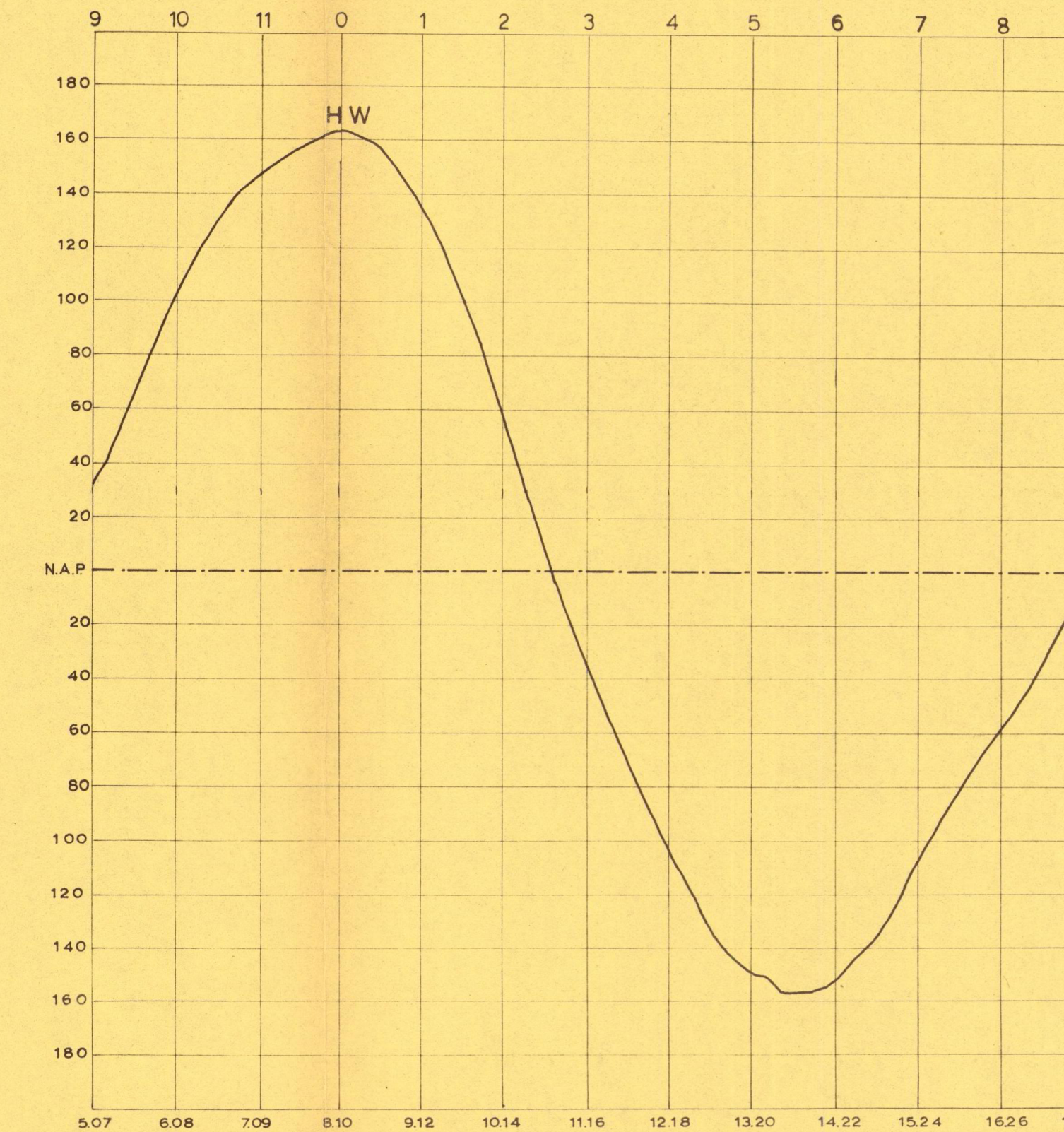


VLOED MAANUUR 8

16.26 MET.



MAANUREN t.o.v. PEILSCHAAL VLUCHTHAVEN BRUINISSE



TOELICHTING

HOOGTE BOVEN DE BODEM

TOTALE HOOGTE

UITGEZET TEGEN PLAATS DWARSPROFIEL

ISOTACHEN IN cm/sek

ZIJPE
STROOMMETING 8 FEBRUARI 1965
ISOTACHEN RAAI 4

RJKSWATERSTAAT - DELTADIENST

WATERLOOPKUNDIGE AFDELING ZIERIKZEE

GET. GEZ. GEK. AAK

Cdk [initials]

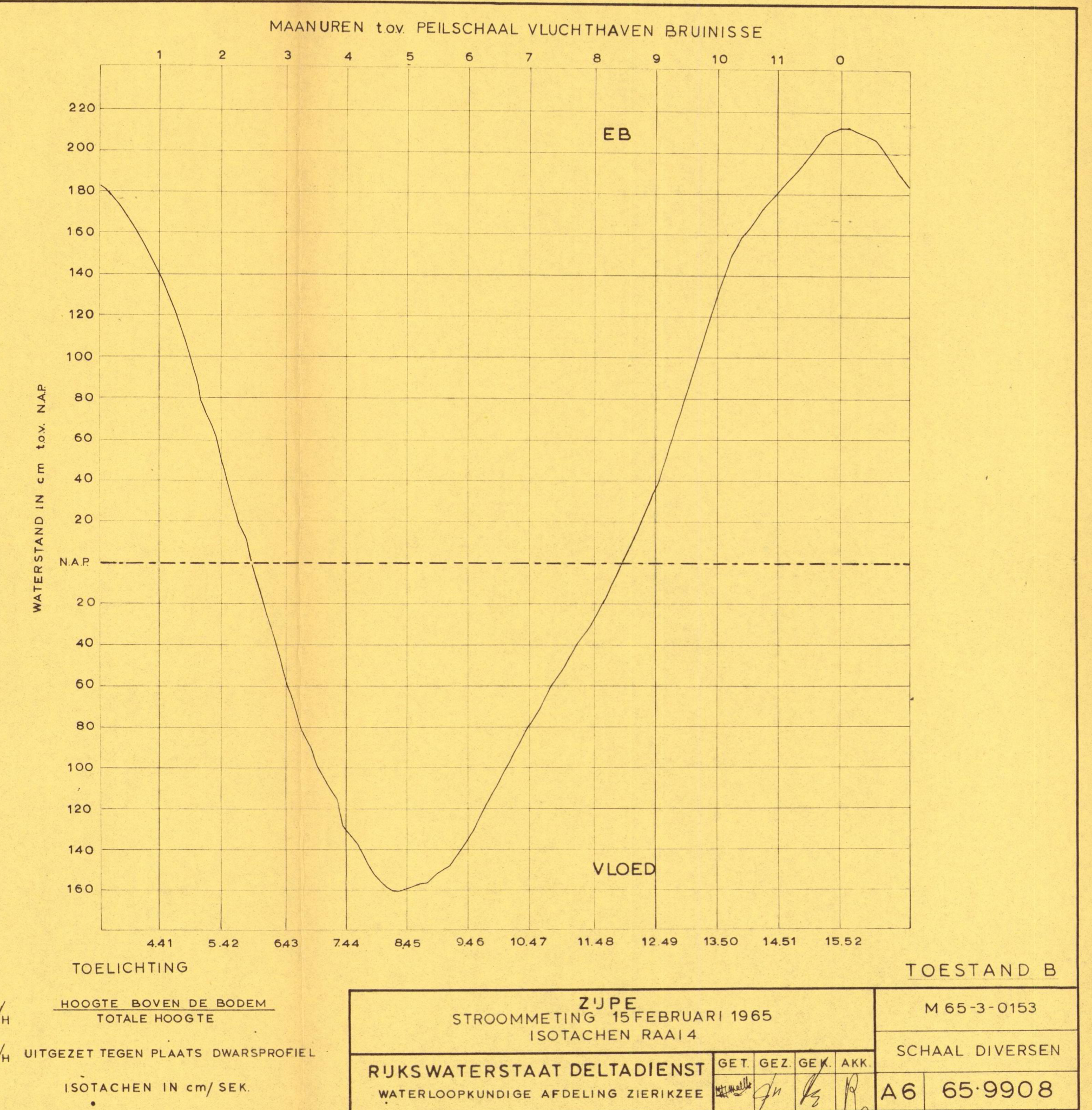
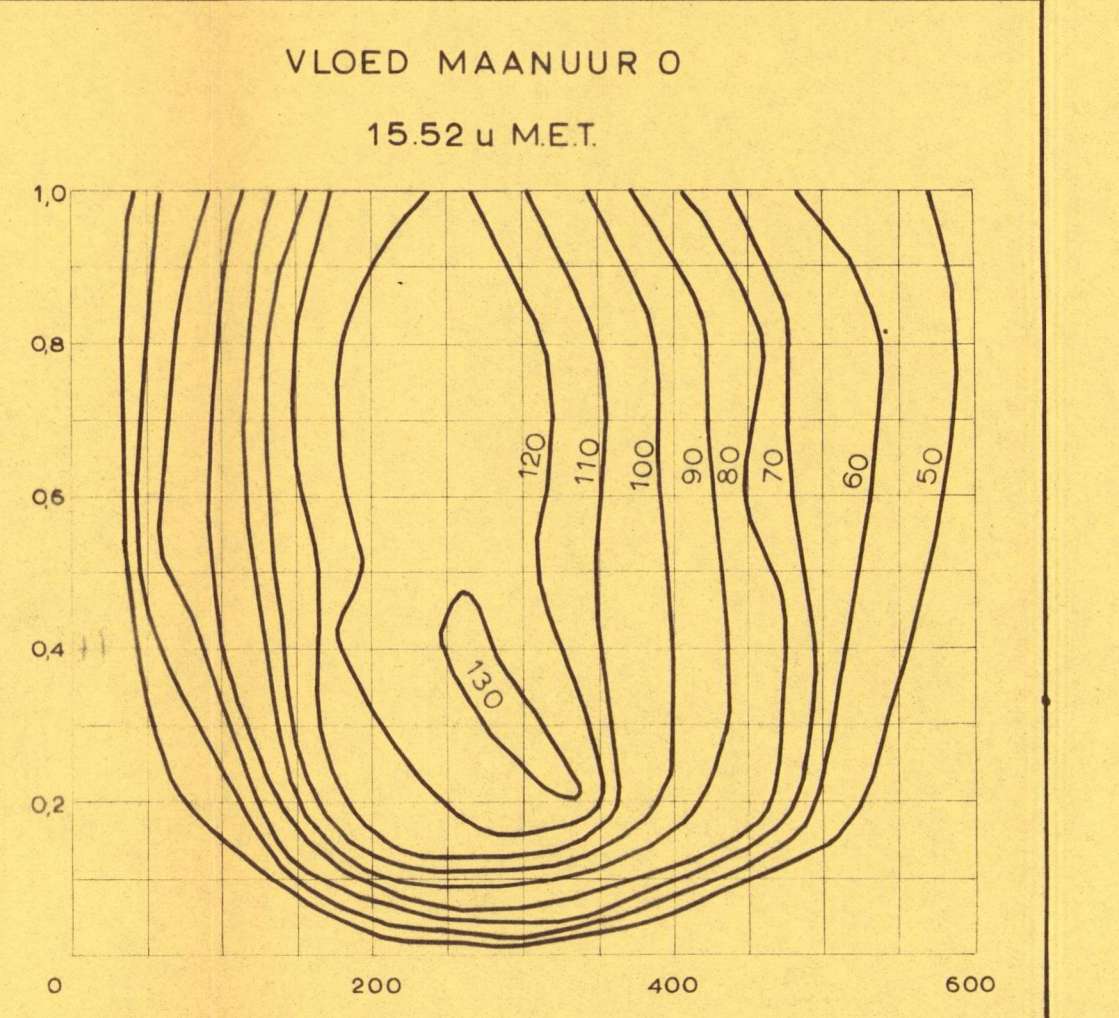
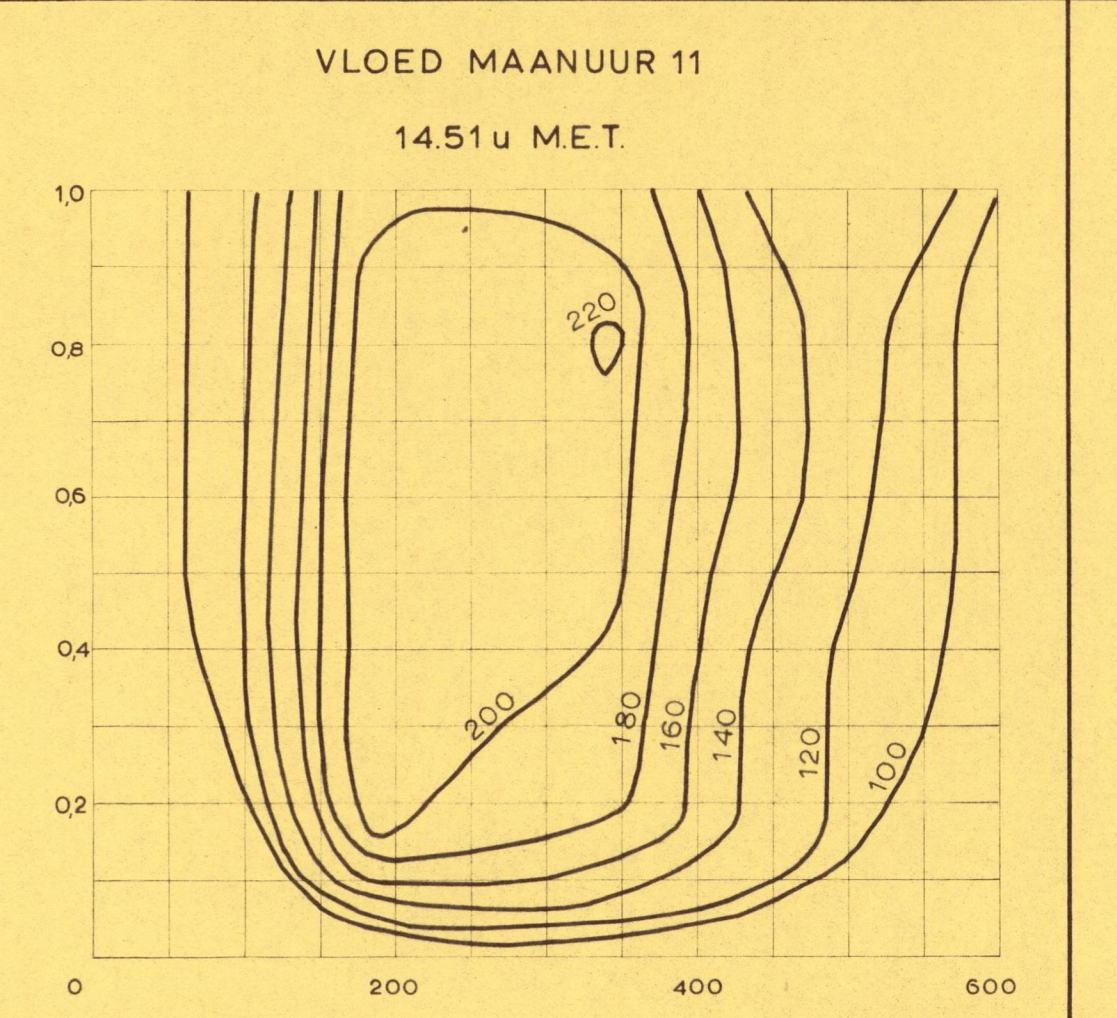
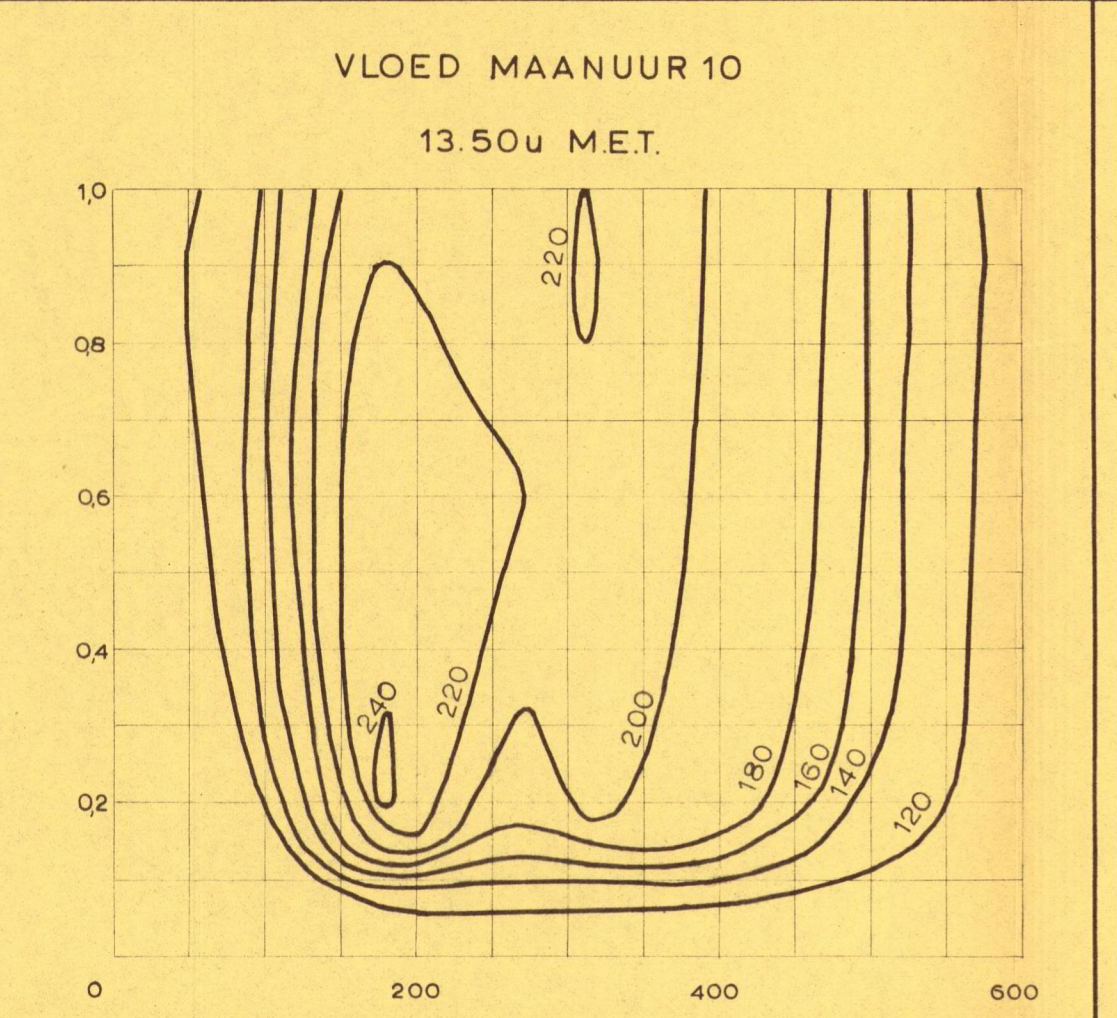
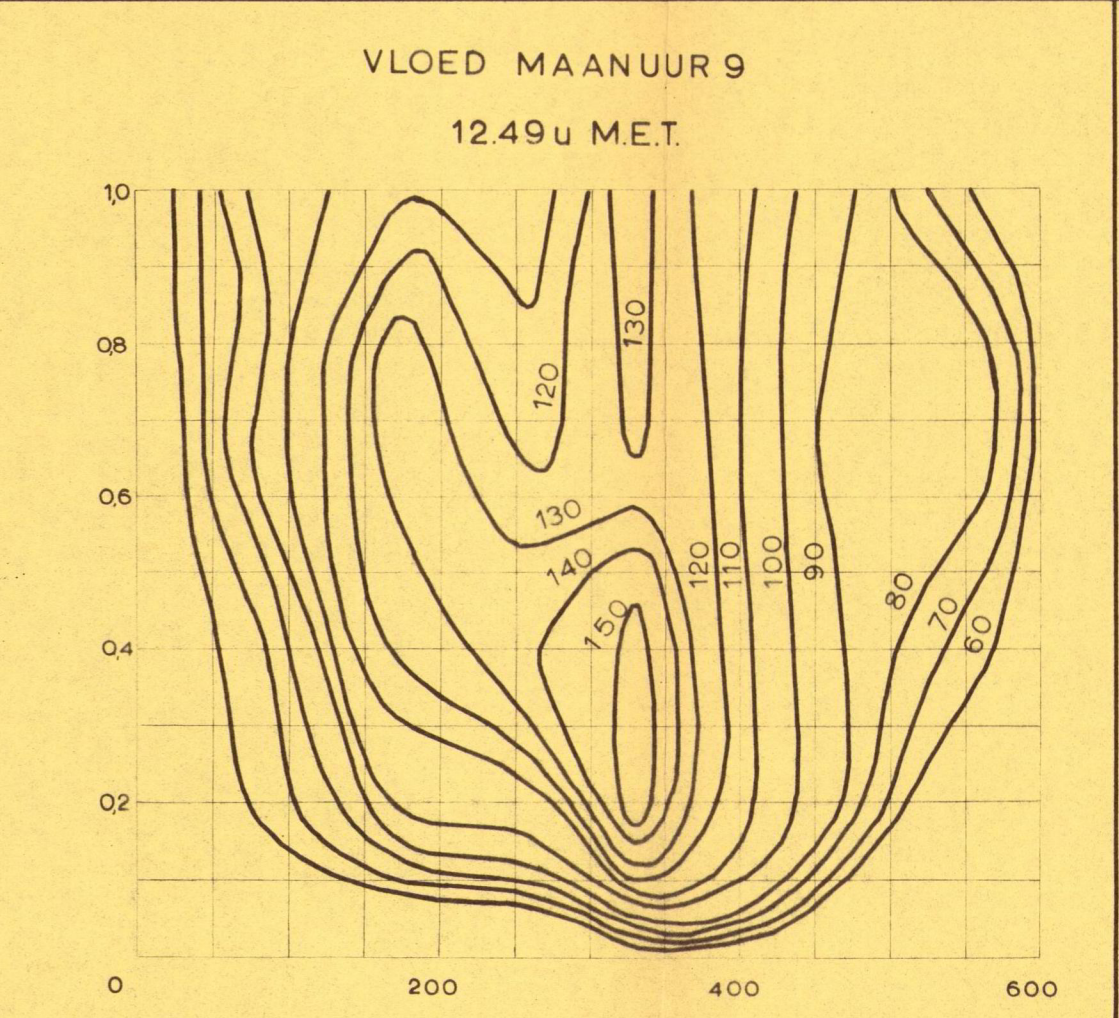
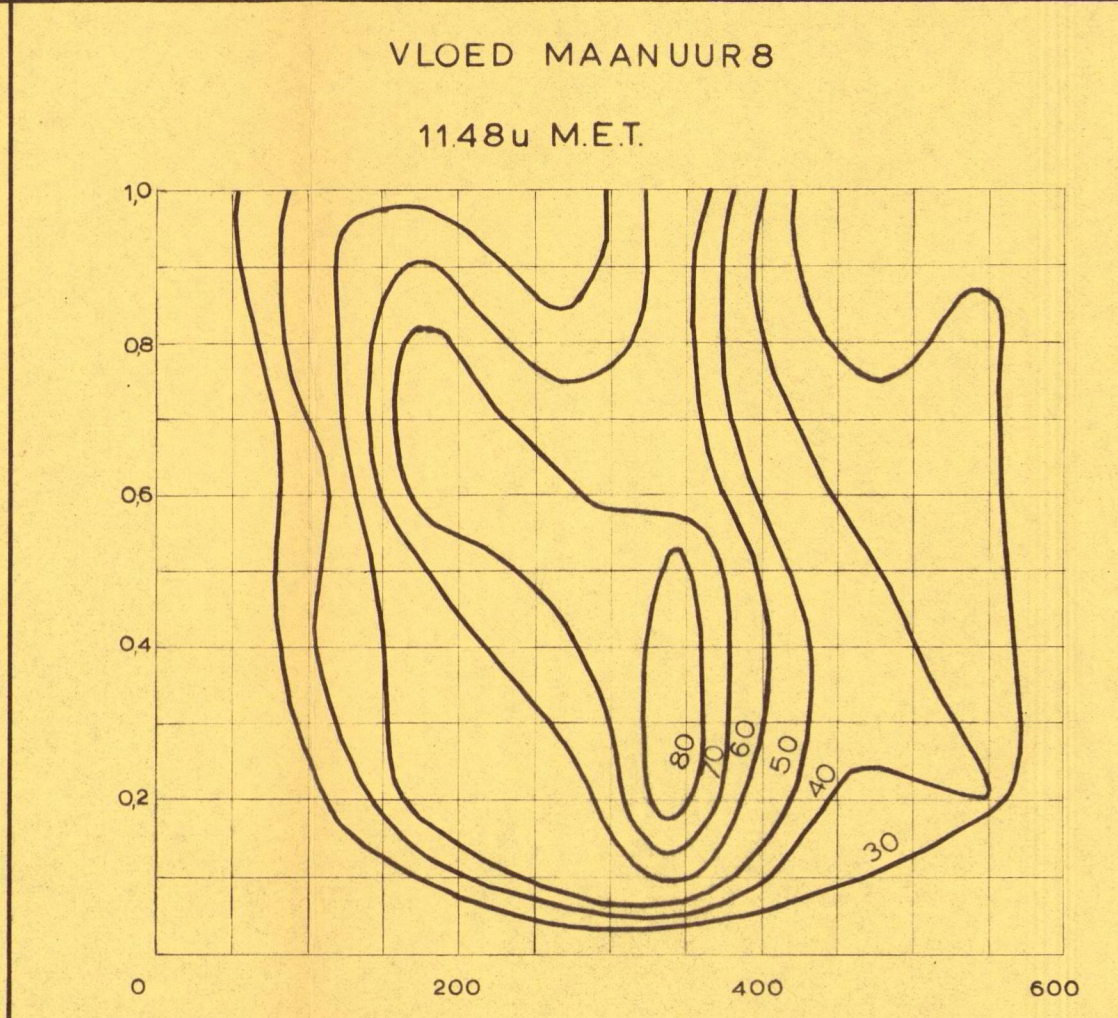
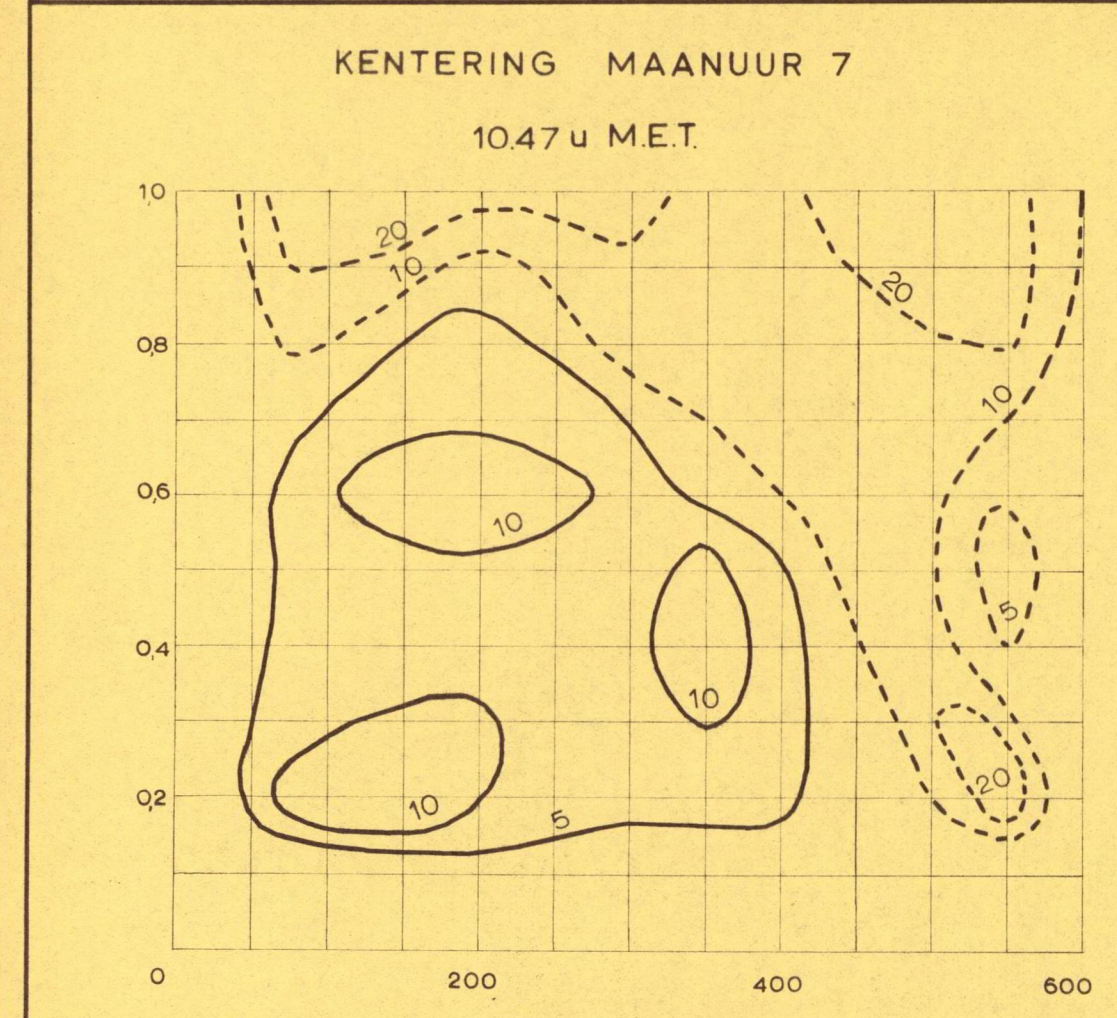
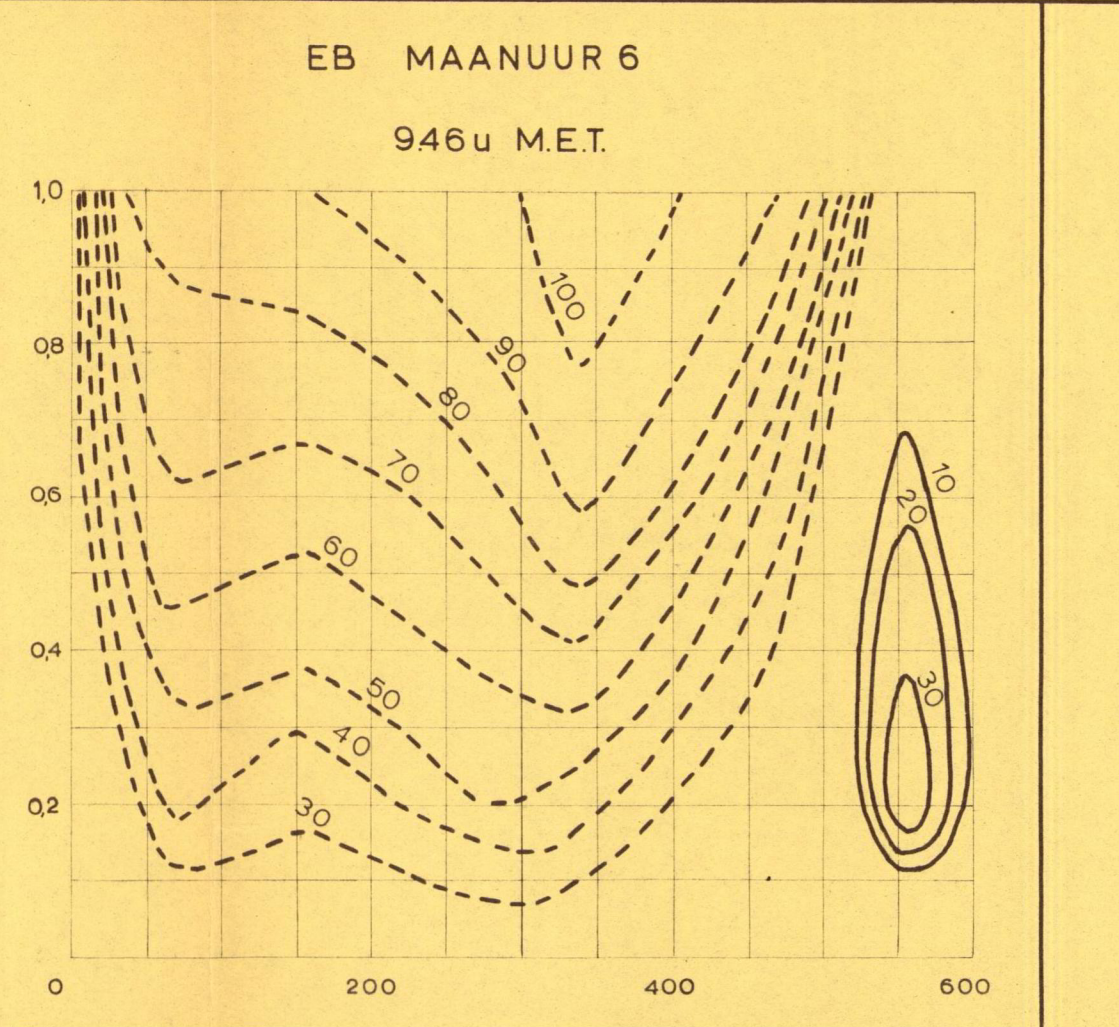
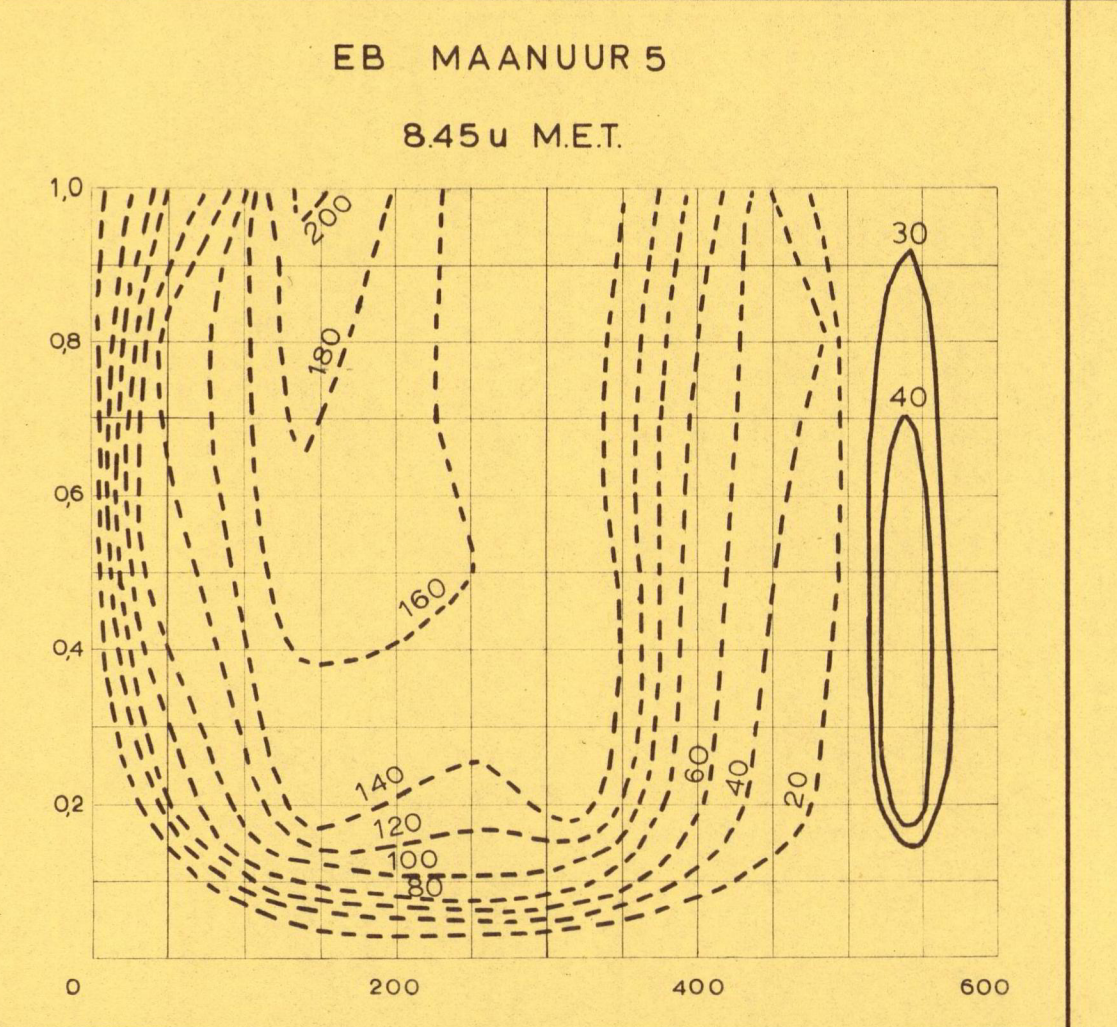
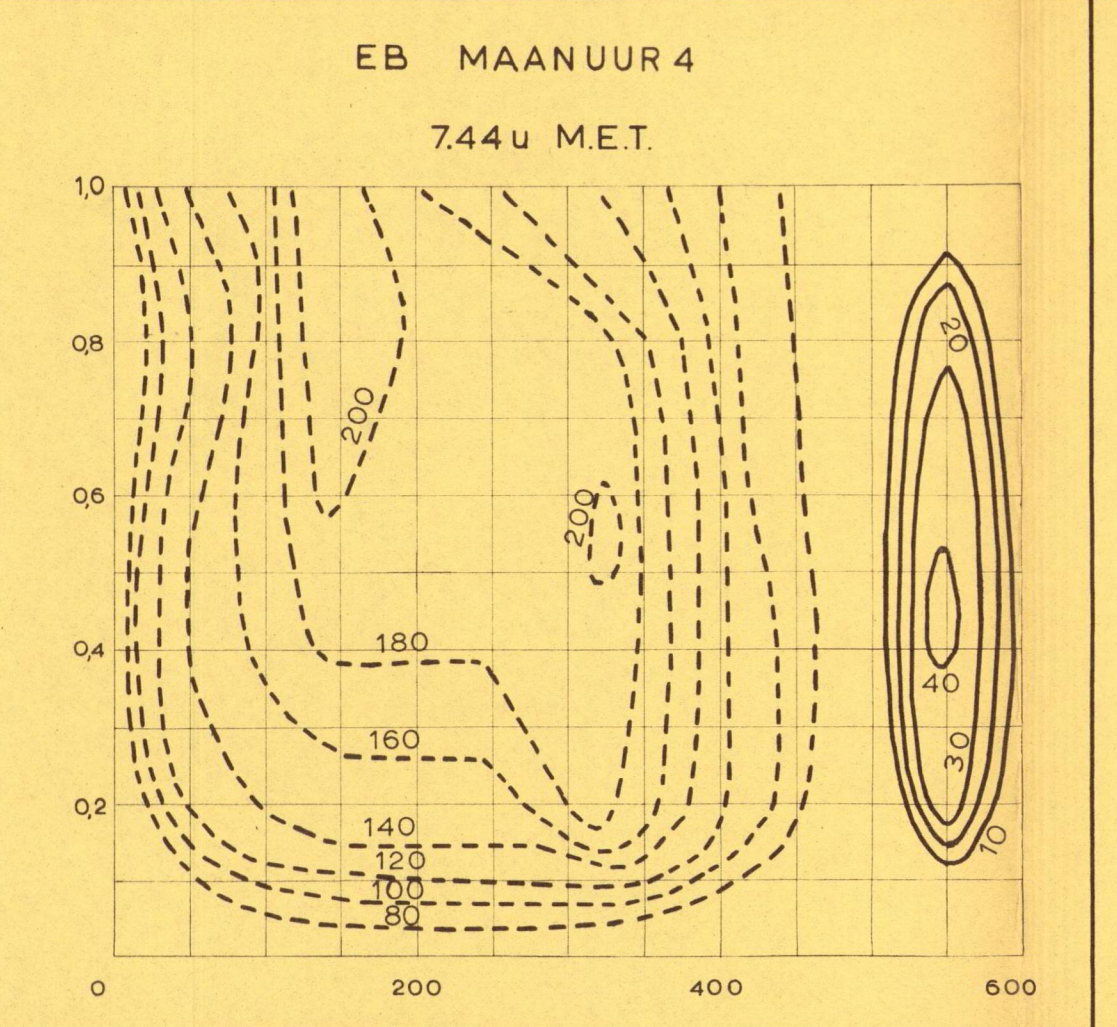
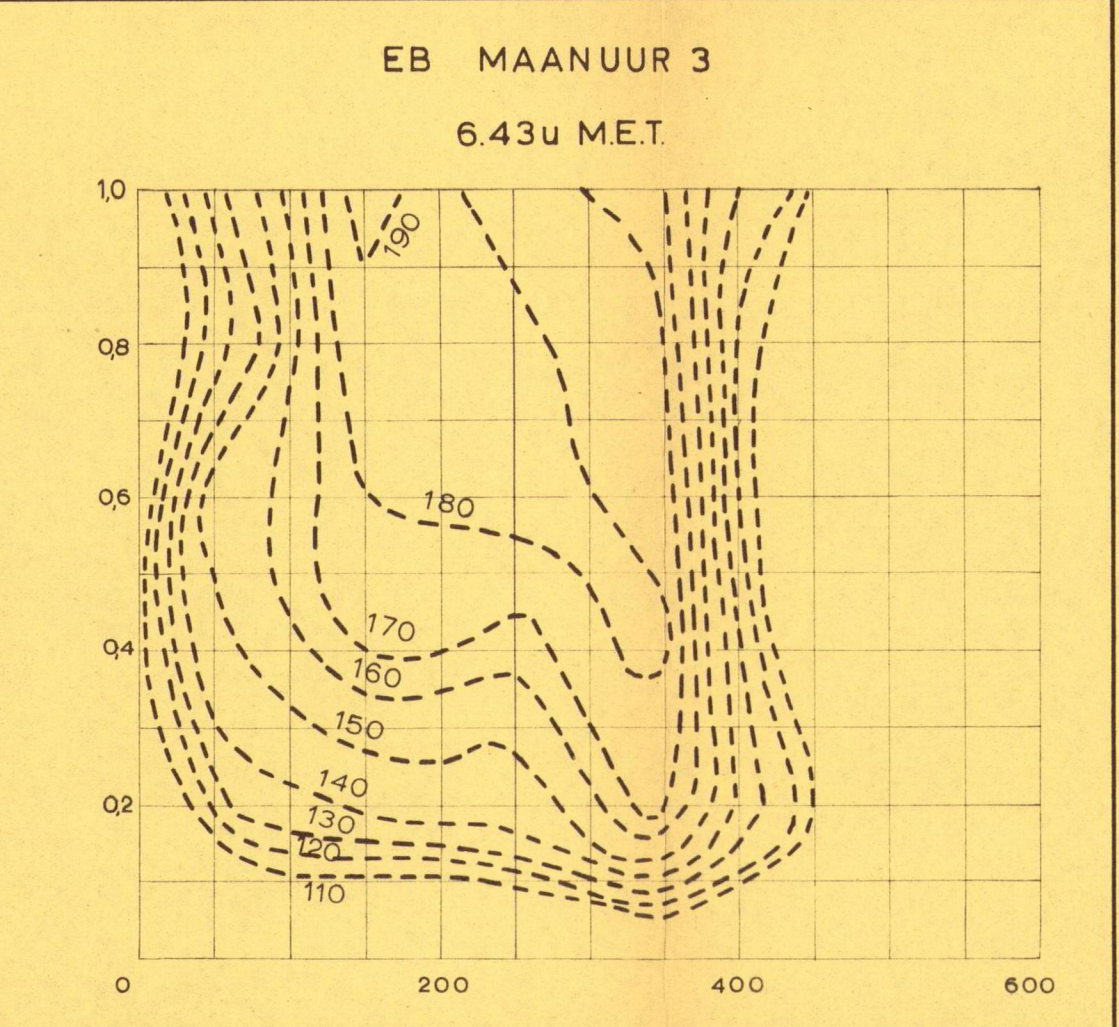
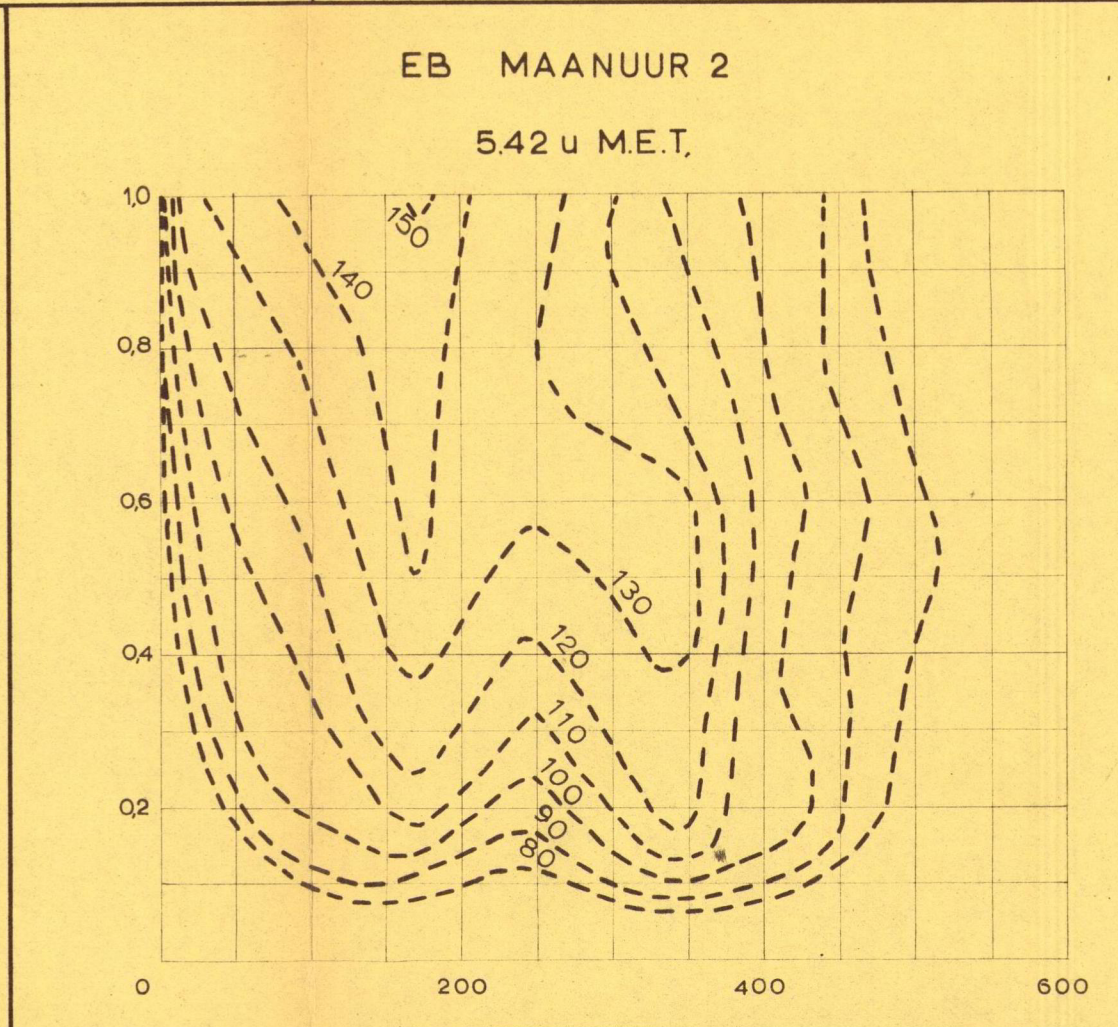
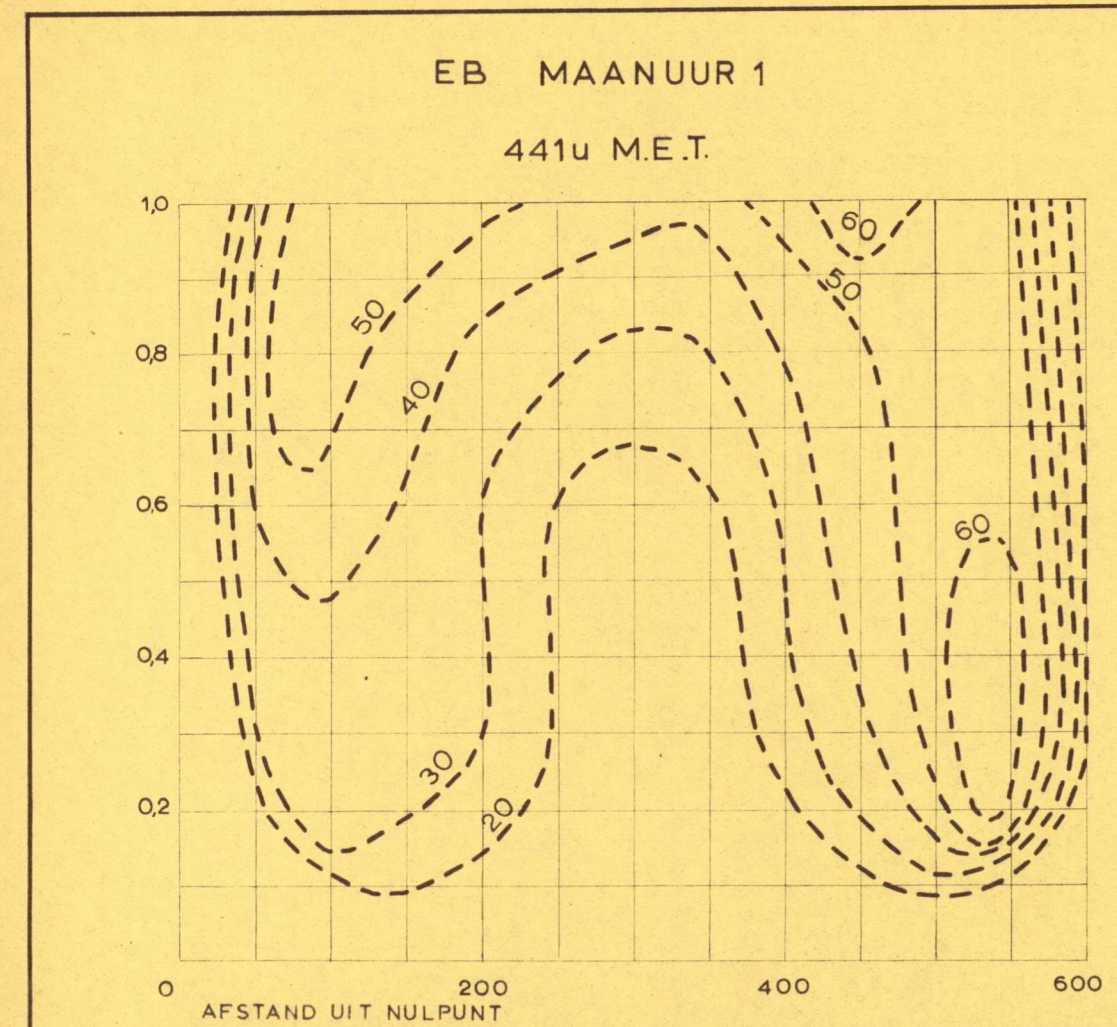
M65 - 3 - 0152

SCHAAL DIVERSEN

A6 65.9907

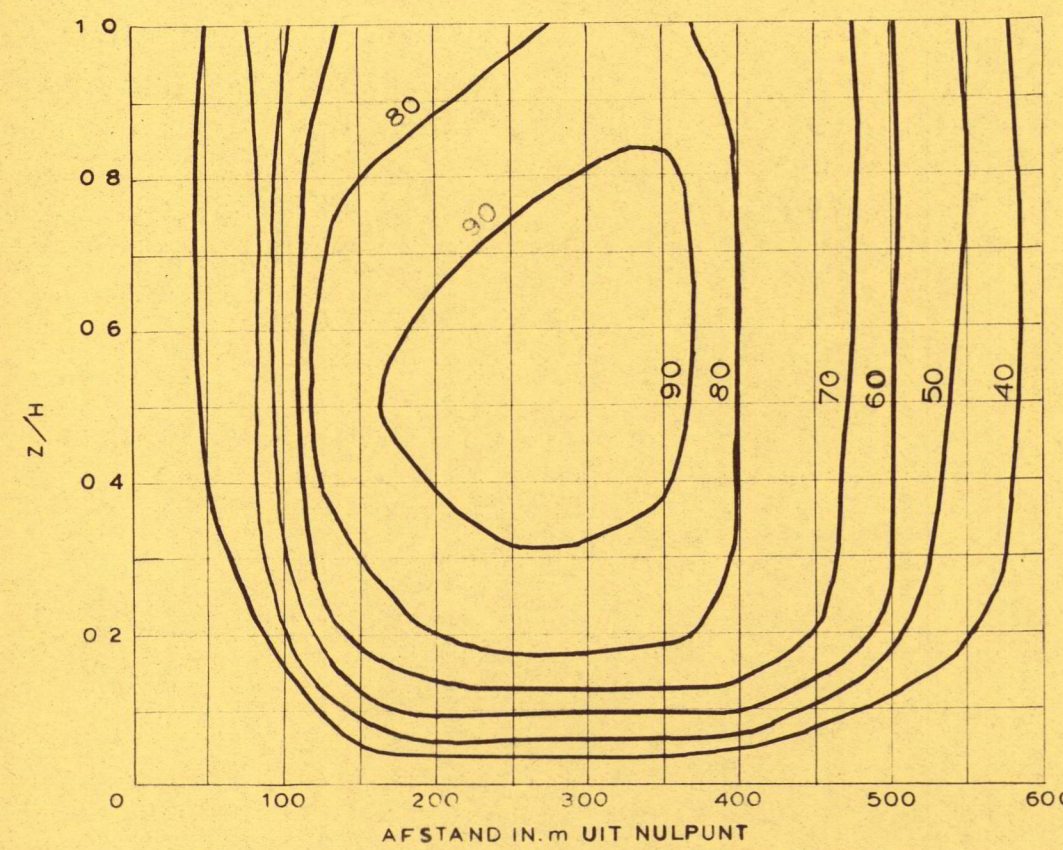
BULAGE 7 a

BEHOORT BIJ NOTA NR. H623 Z en W.74.908 (H709 Z)



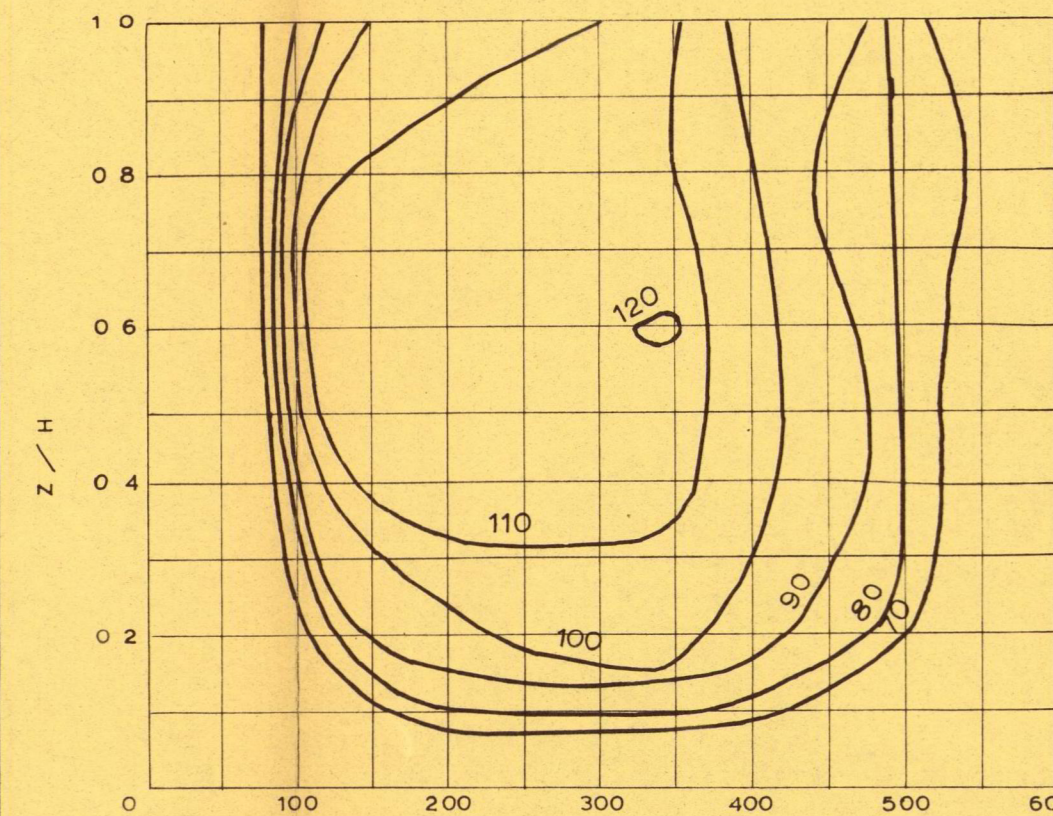
VLOED MAANUUR 9

7.43 M.E.T.



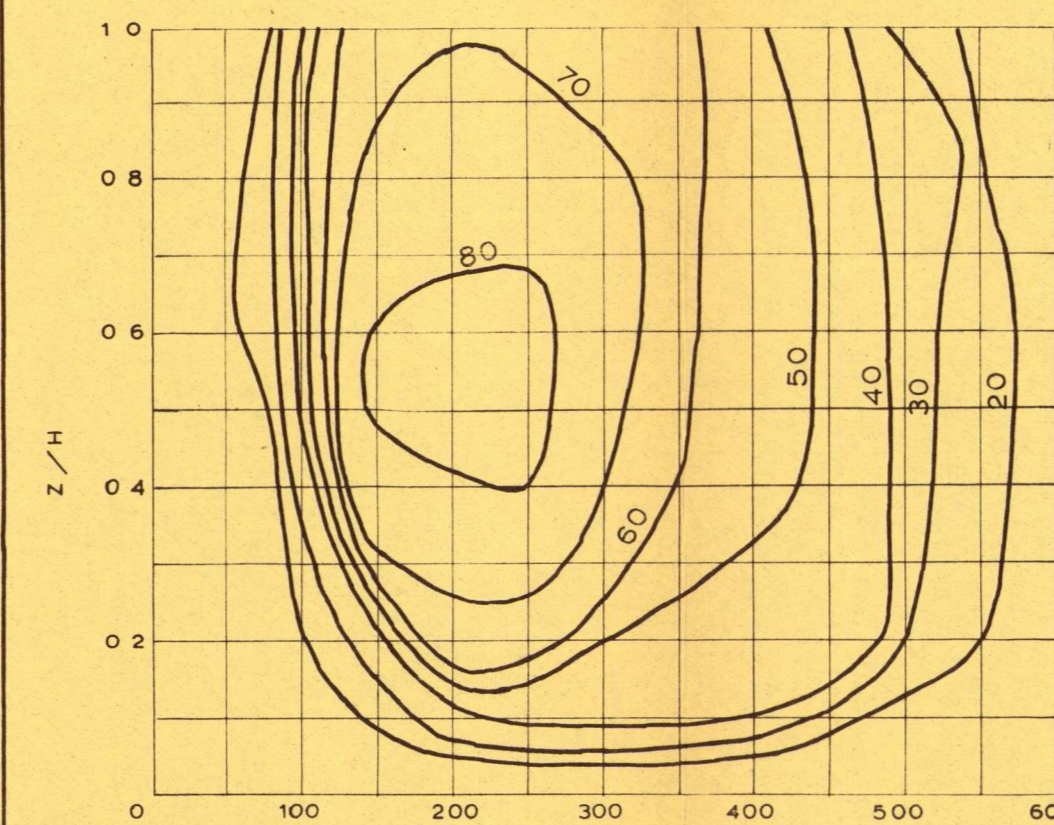
VLOED MAANUUR 10

8.45 M.E.T.



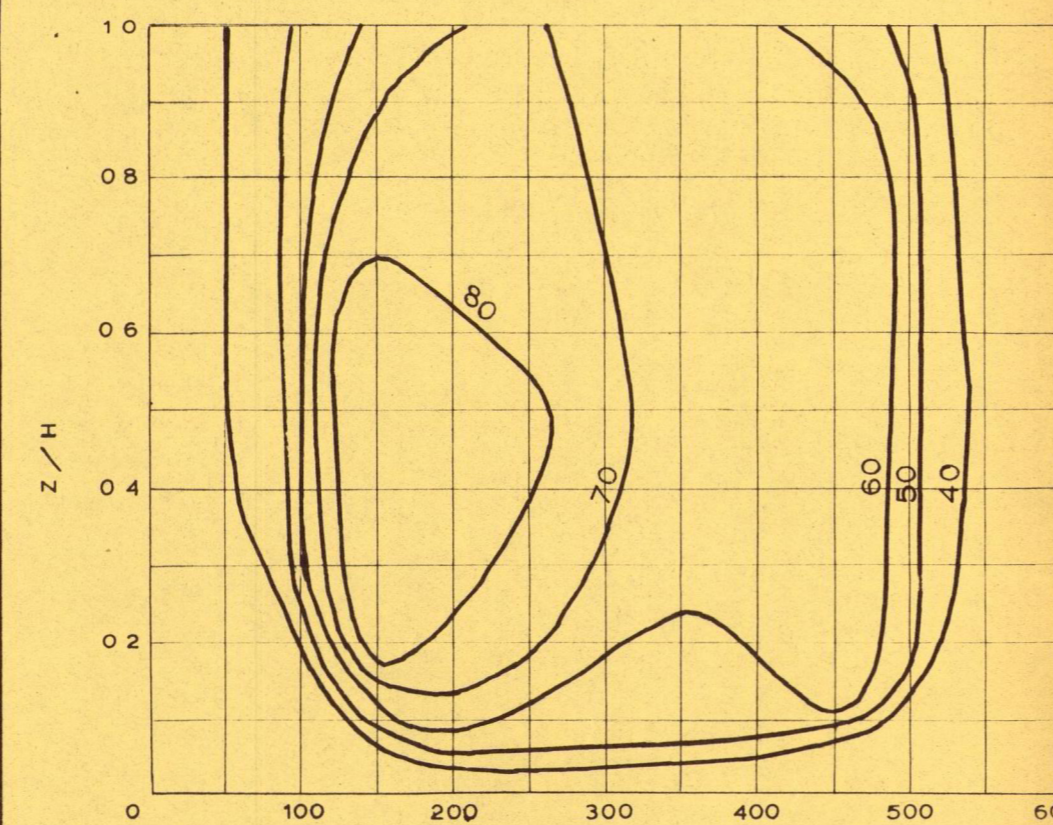
VLOED MAANUUR 11

9.47 M.E.T.



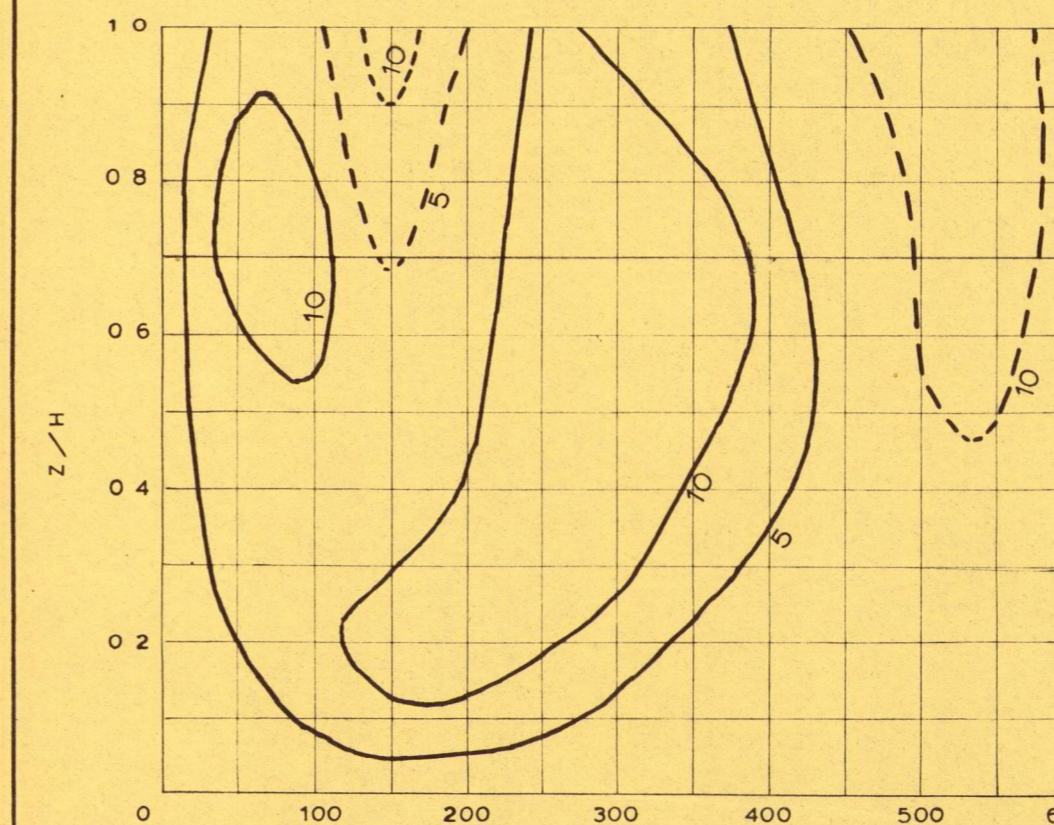
VLOED MAANUUR 0

10.49 M.E.T.



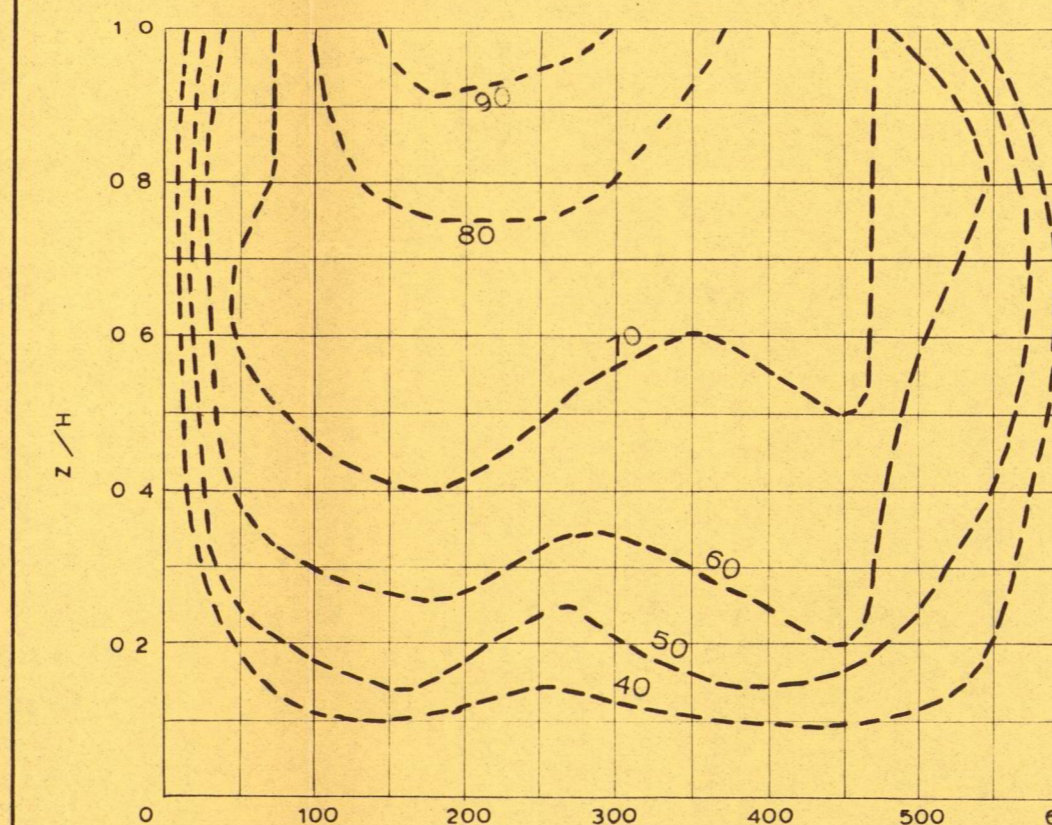
KENTERING MAANUUR 1

11.54 M.E.T.



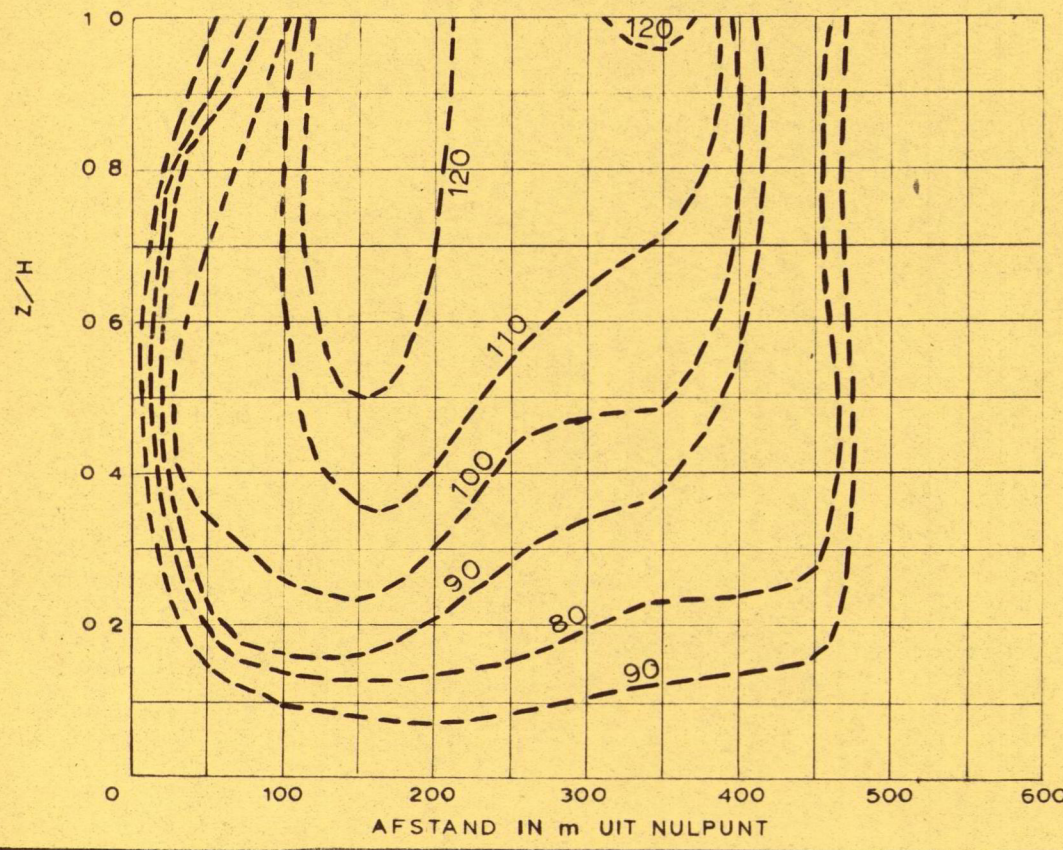
EB MAANUUR 2

12.59 M.E.T.



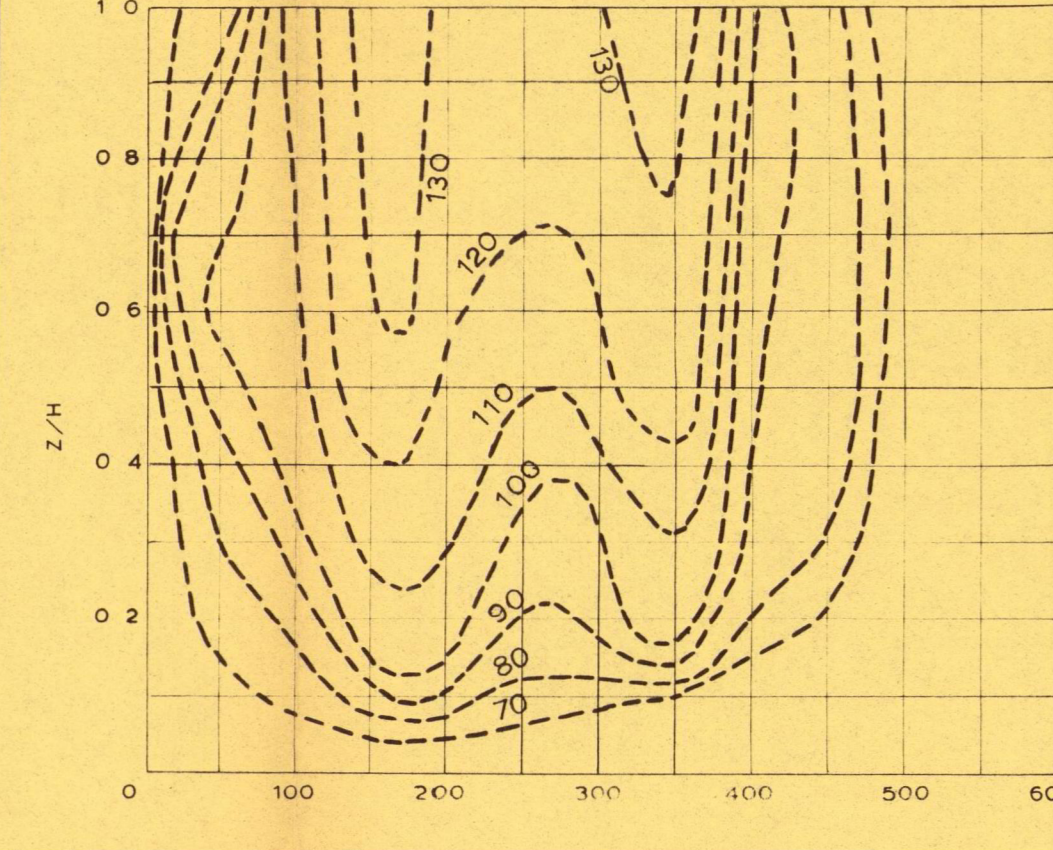
EB MAANUUR 3

14.04 M.E.T.



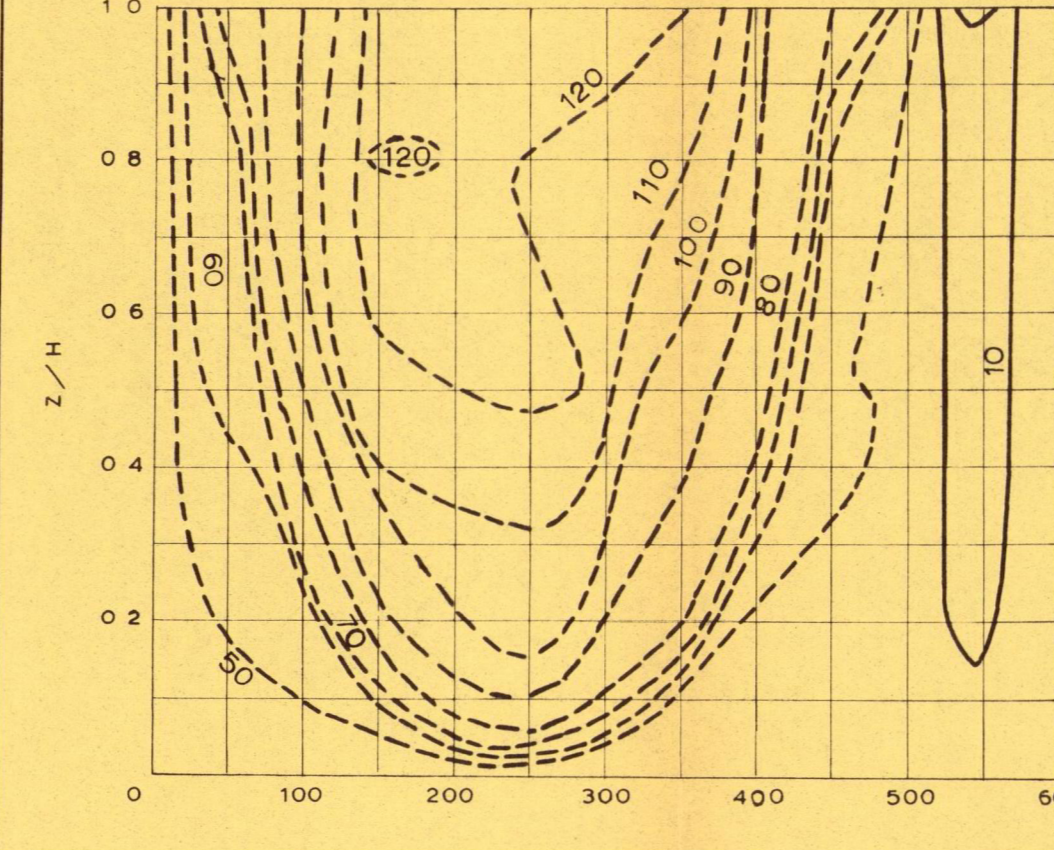
EB MAANUUR 4

15.09 M.E.T.



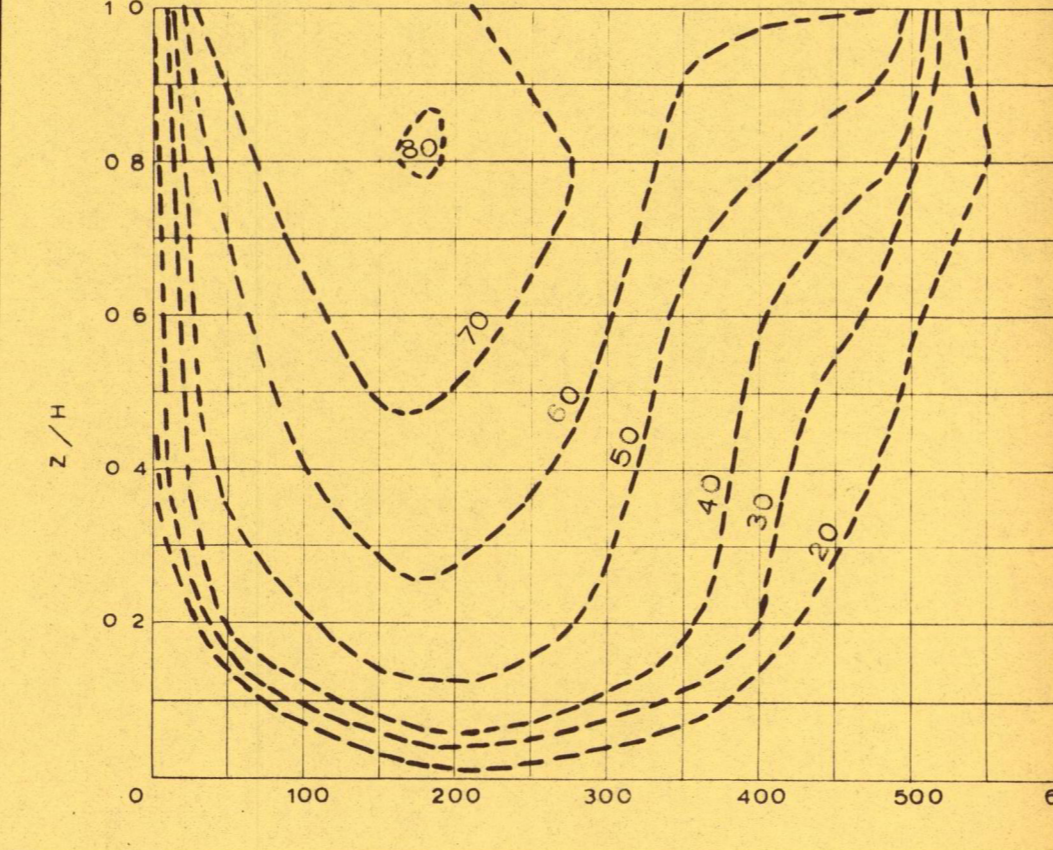
EB MAANUUR 5

16.14 M.E.T.



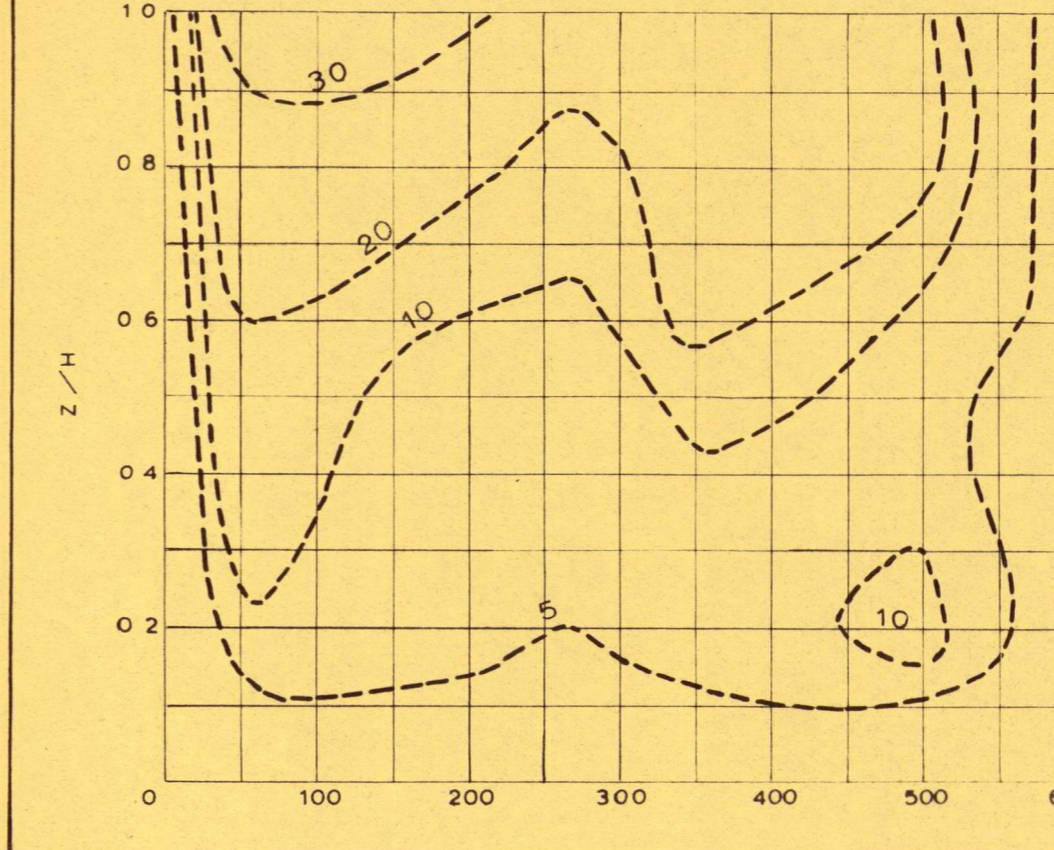
EB MAANUUR 6

17.19 M.E.T.



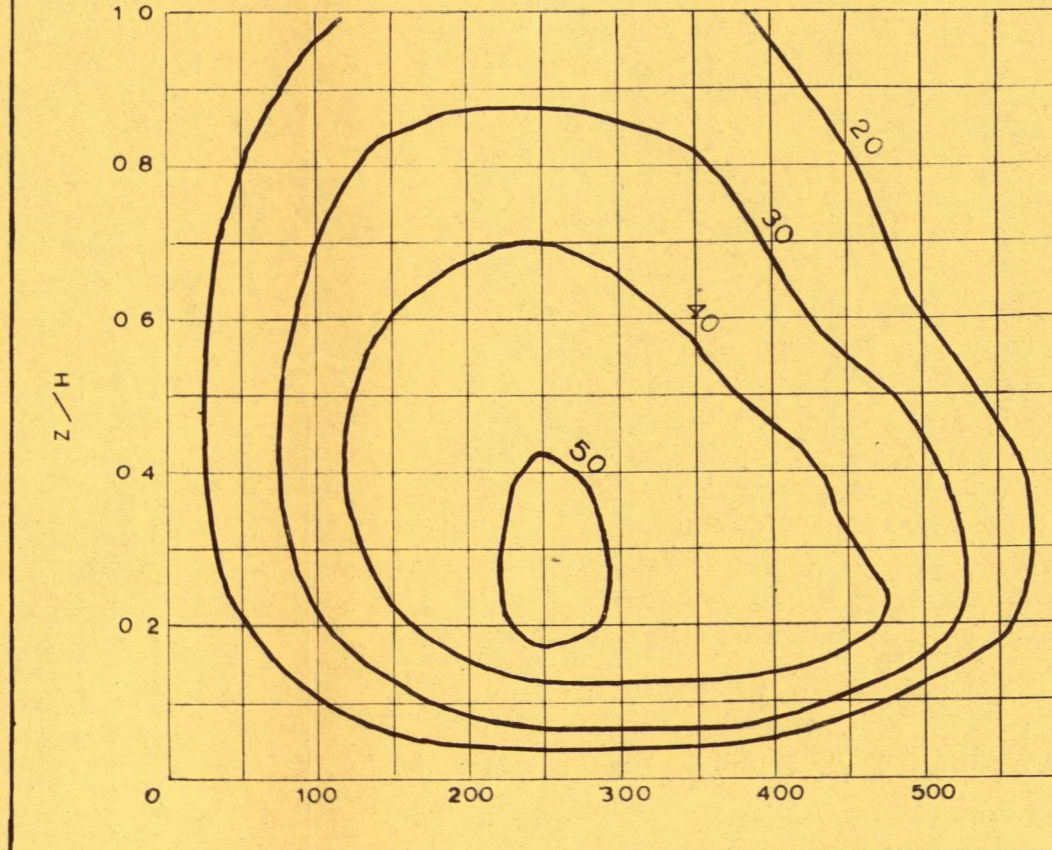
EB MAANUUR 7

18.24 M.E.T.

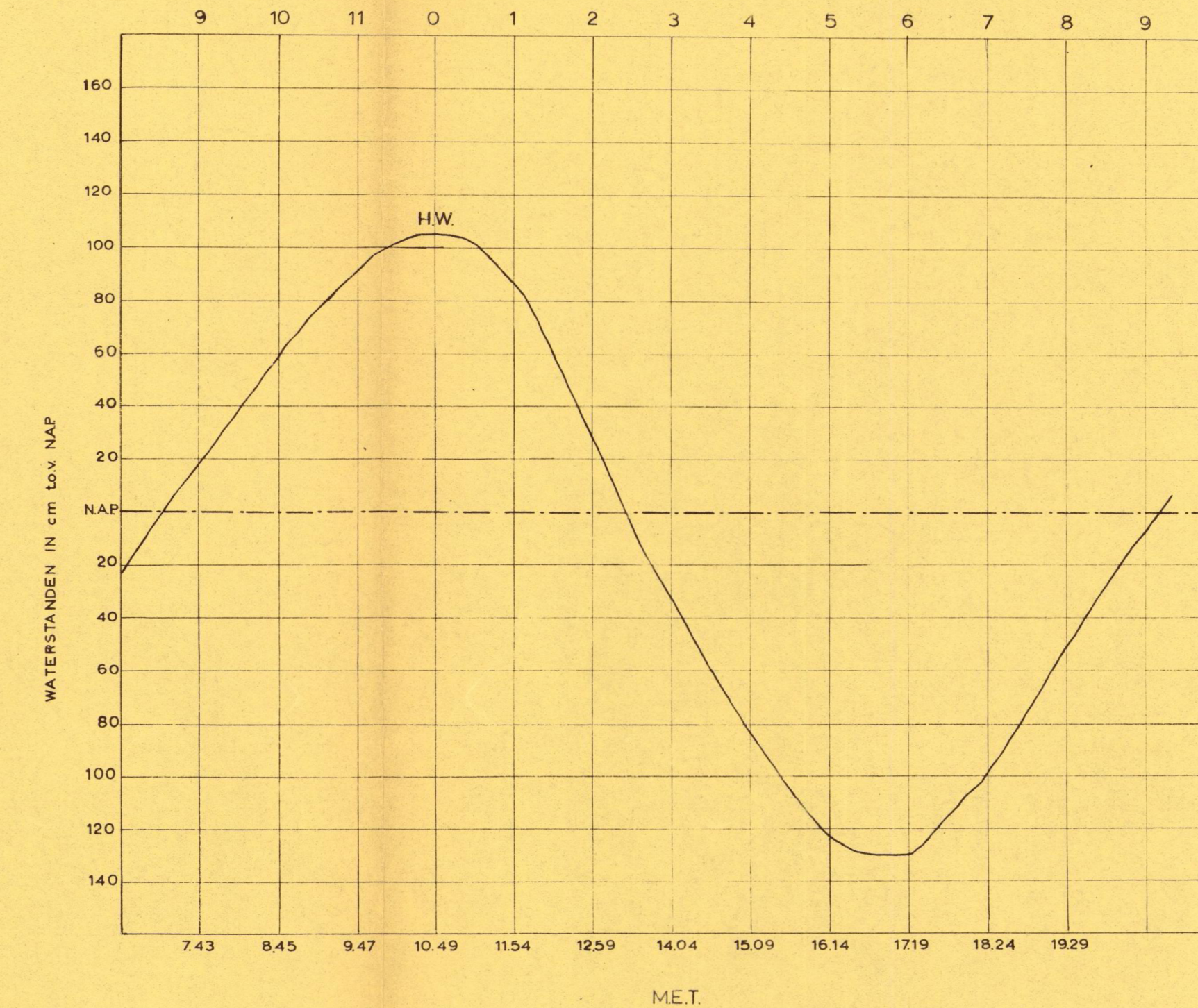


VLOED MAANUUR 8

19.29 M.E.T.



MAANUREN TOEGEVOEGDE PEILSCHAAL VLUCHTHAVEN BRUINISSE



TOELICHTING

z/H HOOGTE BOVEN DE BODEM
TOTALE HOOGTE
z/H UITGEZET TEGEN PLAATS DWARSPROFIEL
ISOTACHEN IN cm/sek

TOESTAND B

ZUPE				M65-3-0154
STROOMMETING 25 FEBRUARI 1965				
ISOTACHEN RAAI 4				SCHAAL: DIVERSEN
GET.	GEZ.	GEK.	AKK.	A6 65-9909
RIJKSWATERSTAAT DELTADIENST				
WATERLOOPKUNDIGE ADELING ZIERIKZEE				