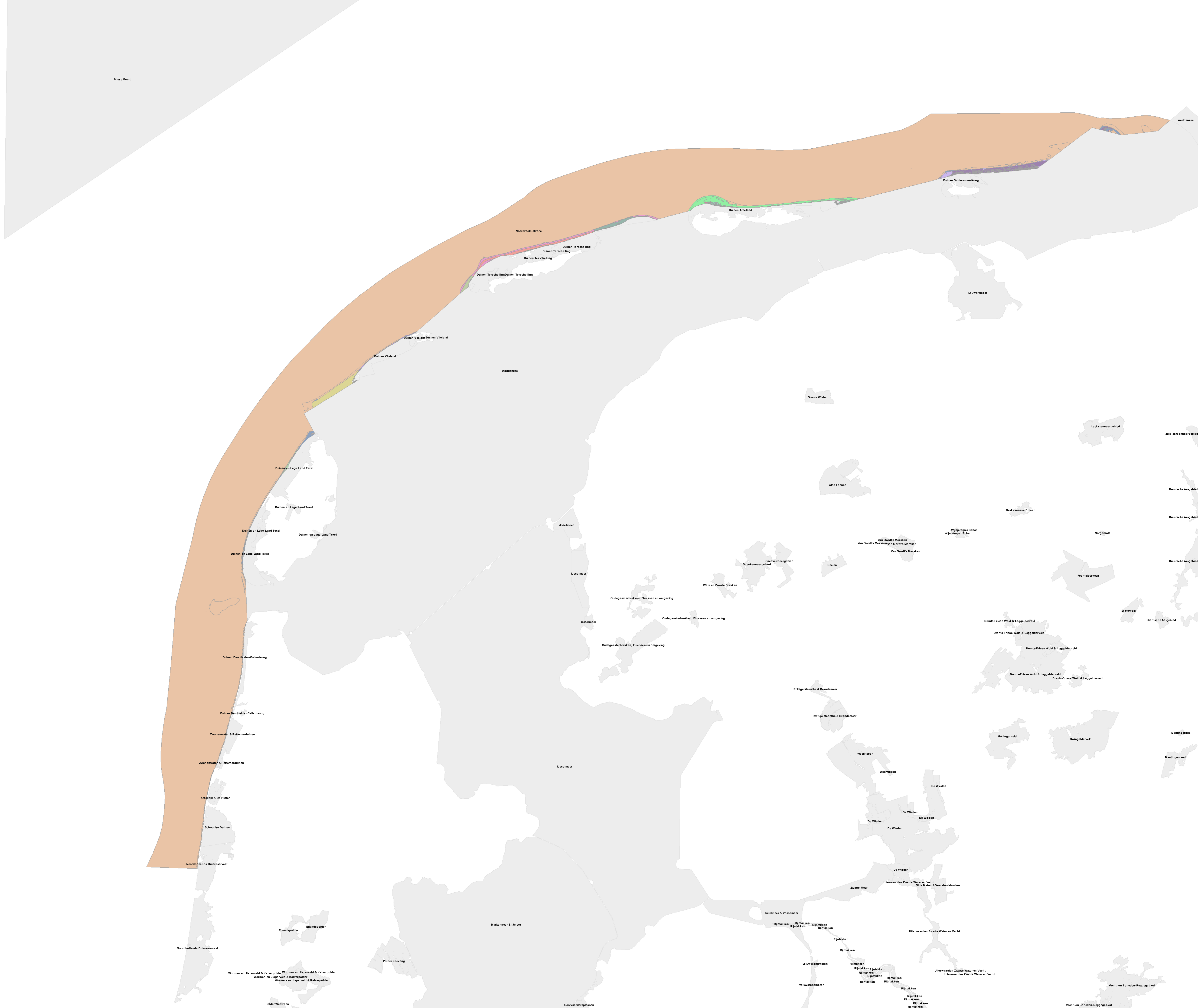
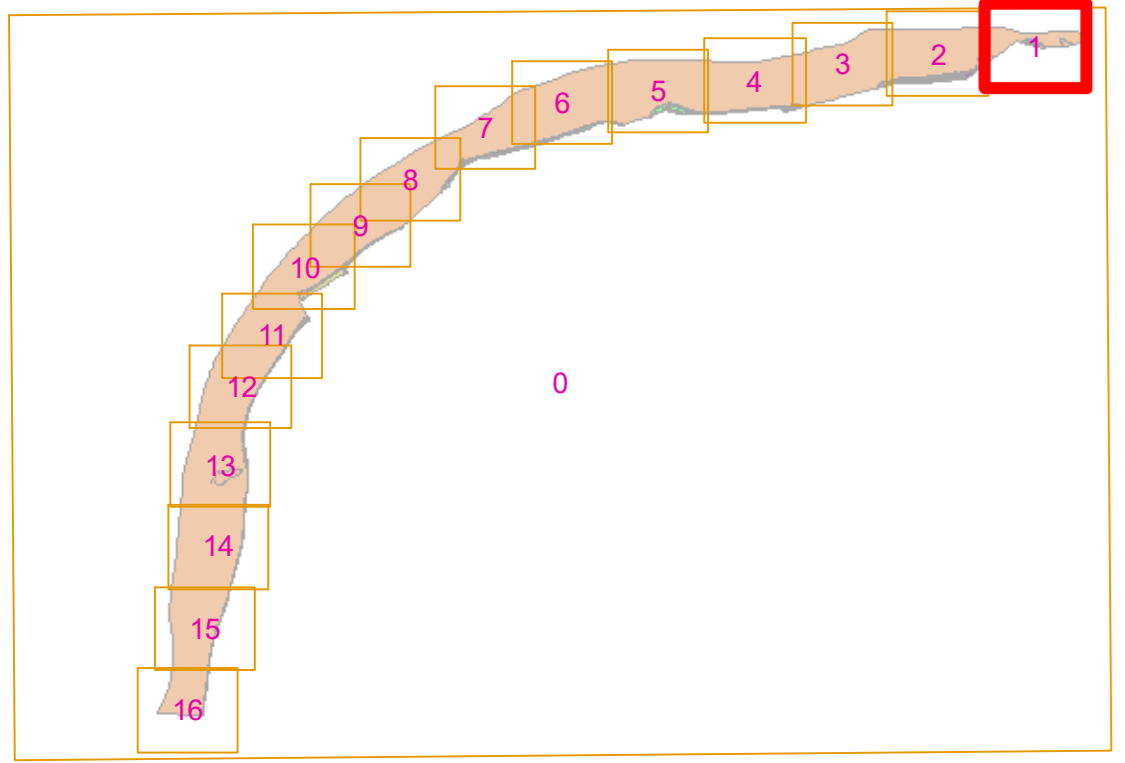


# Kaart: 0

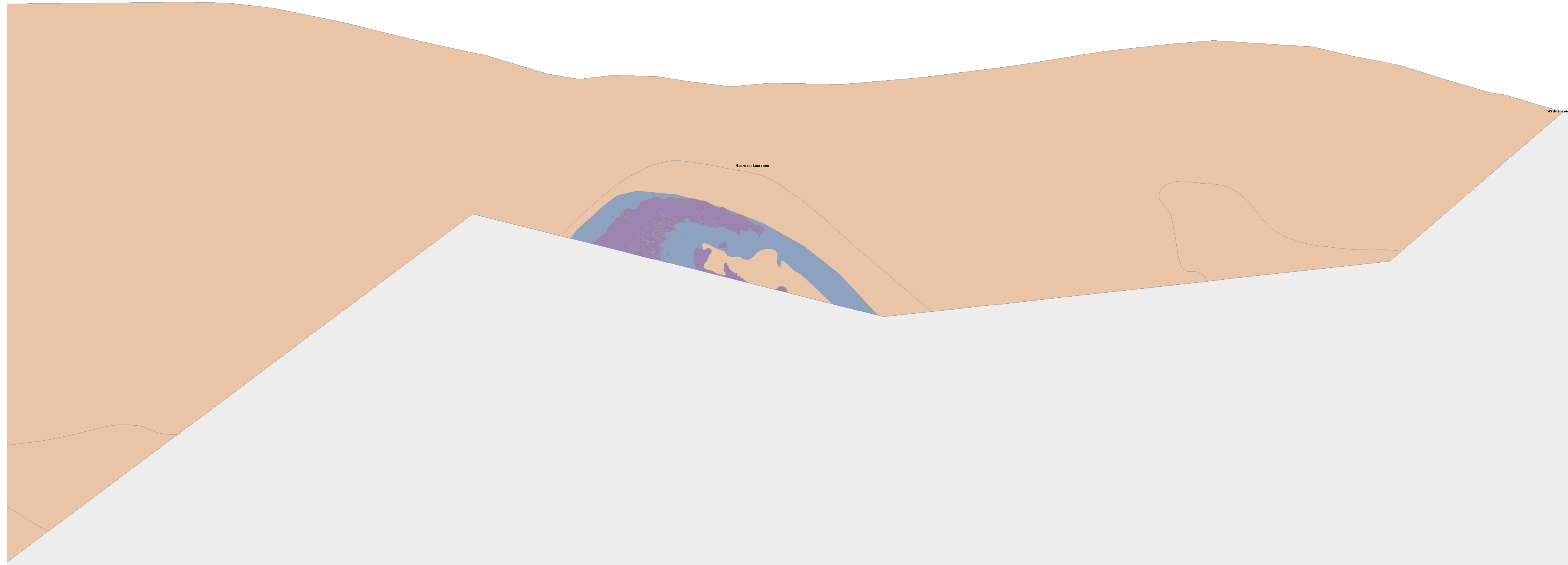
- BRON, METHODE, DATUM**
- Alterra/Defensie, VW, 2001
  - Expert meeting, LF, 1999
  - Geen, TOP, 2012
  - Google Earth, LF, 2005
  - IR-foto, LF, 2008
  - IR-foto, LF, 2009
  - Luchtfoto, LF, 1999
  - Luchtfoto, LF, 2006
  - Luchtfoto, LF, 2008
  - Luchtfoto, LF, 2010
  - RWS CN, VK, 1997
  - RWS CN, VK, 2004
  - RWS CN, VK, 2005
  - RWS CN, VK, 2006
  - RWS CN, VK, 2008
  - RWS CN, VK, 2009
  - RWS Noord-Nederland/Dieptezones 1997-2005, Overig, 2005
  - Staatsbosbeheer, LF, 1999
  - Staatsbosbeheer, VK, 2005





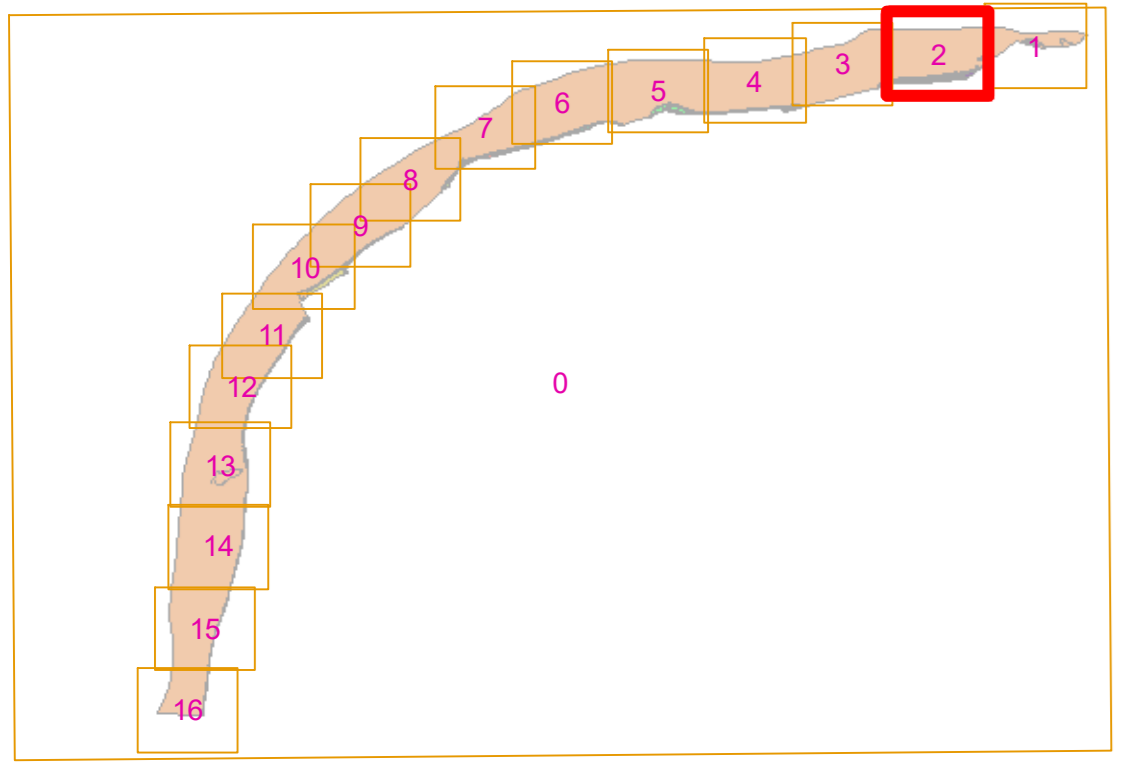
# Kaart: 1

- BRON, METHODE, DATUM**
- Alterra/Defensie, VW, 2001
  - Expert meeting, LF, 1999
  - Geen, TOP, 2012
  - Google Earth, LF, 2005
  - R-foto, LF, 2008
  - R-foto, LF, 2009
  - Luchfoto, LF, 1999
  - Luchfoto, LF, 2006
  - Luchfoto, LF, 2008
  - Luchfoto, LF, 2010
  - RWS CIV, VK, 1997
  - RWS CIV, VK, 2004
  - RWS CIV, VK, 2005
  - RWS CIV, VK, 2006
  - RWS CIV, VK, 2008
  - RWS CIV, VK, 2009
  - RWS Noord-Nederland/Dieptezones 1997-2005, Overig, 2005
  - Staatsbosbeheer, LF, 1999
  - Staatsbosbeheer, VK, 2005



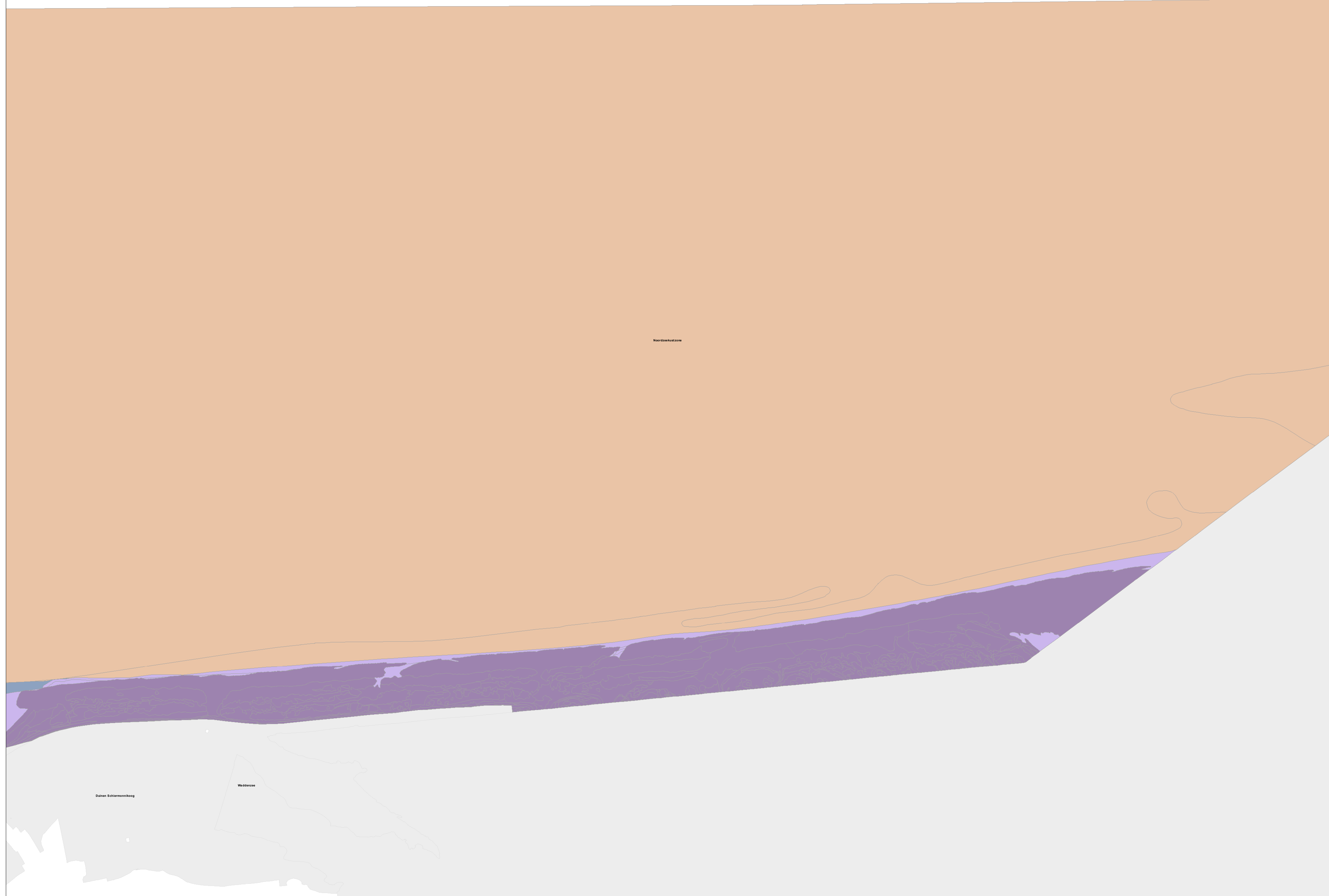
Noordzeekustzone

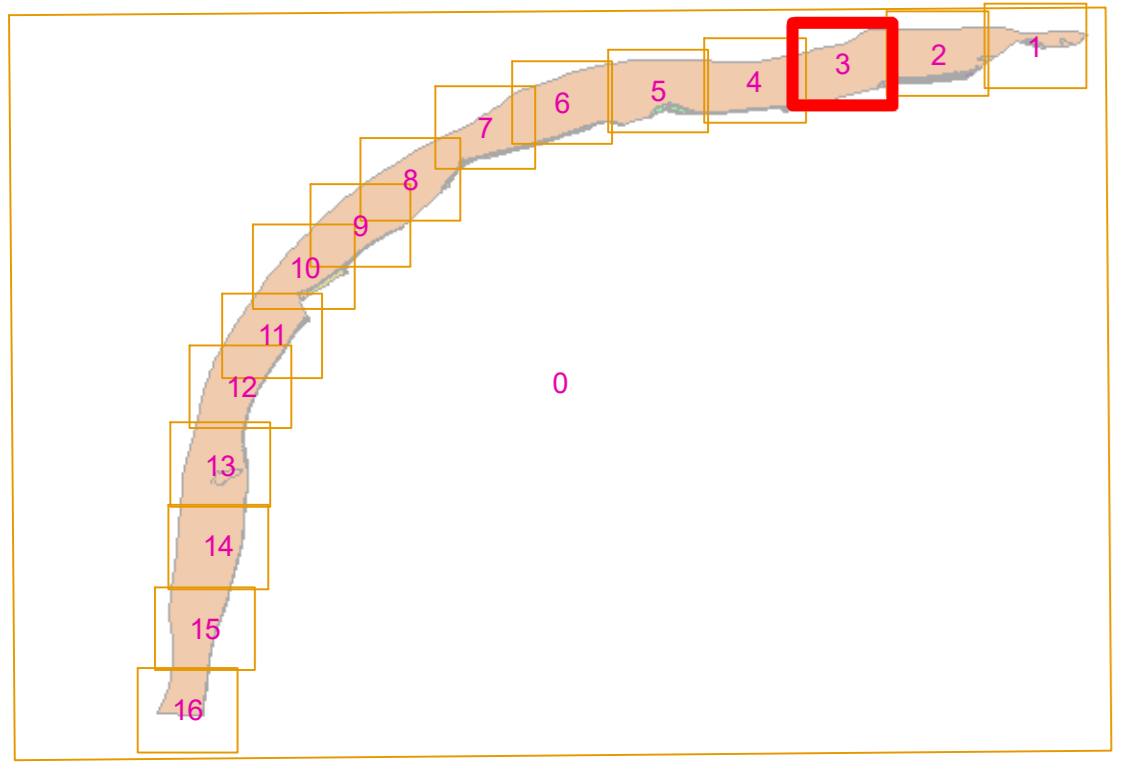
Waddensee



## Kaart: 2

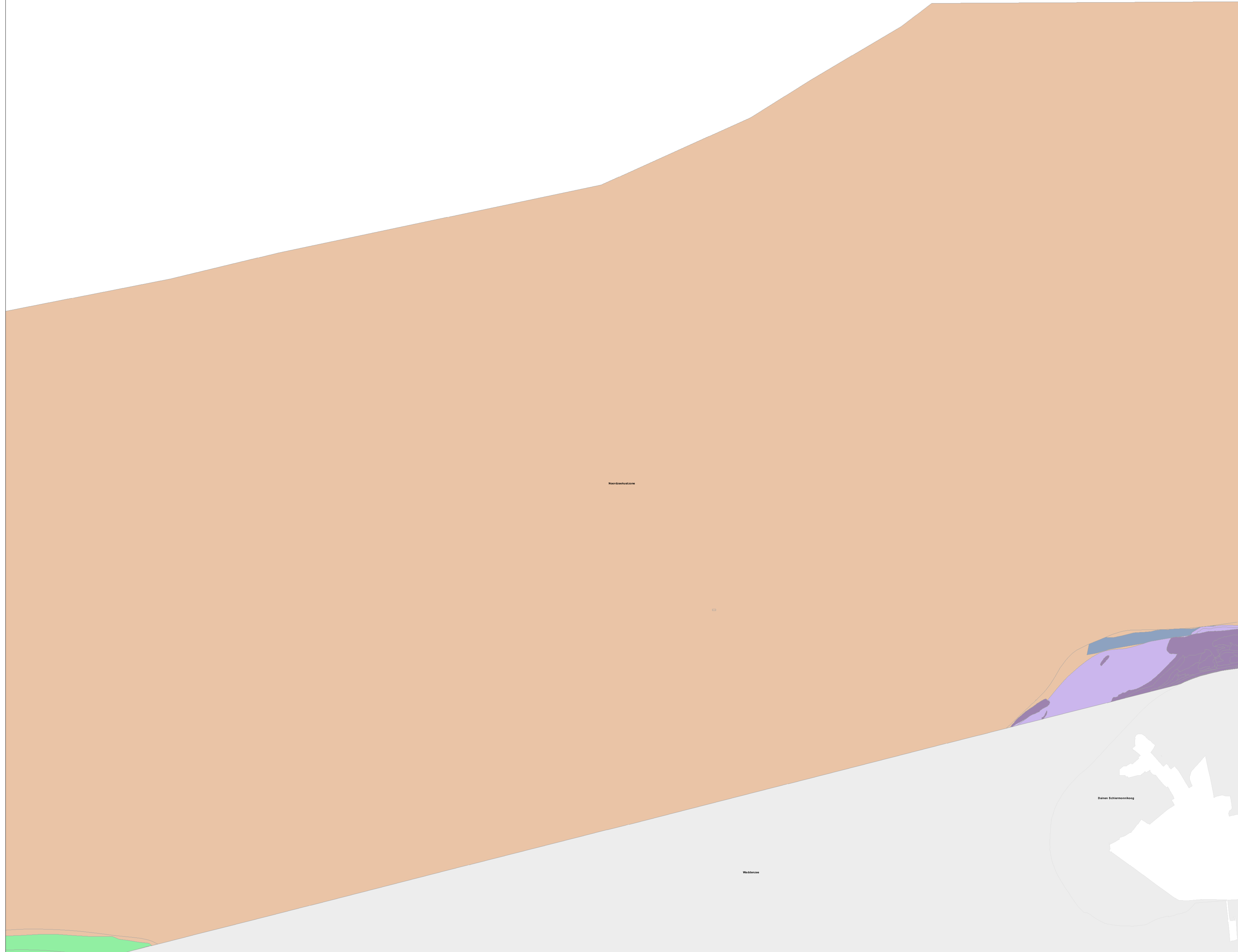
- BRON, METHODE, DATUM**
- Alterra/Defensie, VW, 2001
  - Expert meeting, LF, 1999
  - Geen, TOP, 2012
  - Google Earth, LF, 2005
  - R-foto, LF, 2008
  - R-foto, LF, 2009
  - Luchfoto, LF, 1999
  - Luchfoto, LF, 2006
  - Luchfoto, LF, 2008
  - Luchfoto, LF, 2010
  - RWS CIV, VK, 1997
  - RWS CIV, VK, 2004
  - RWS CIV, VK, 2005
  - RWS CIV, VK, 2006
  - RWS CIV, VK, 2008
  - RWS CIV, VK, 2009
  - RWS Noord-Nederland/Dieptezones 1997-2005, Overig, 2005
  - Staatsbosbeheer, LF, 1999
  - Staatsbosbeheer, VK, 2005

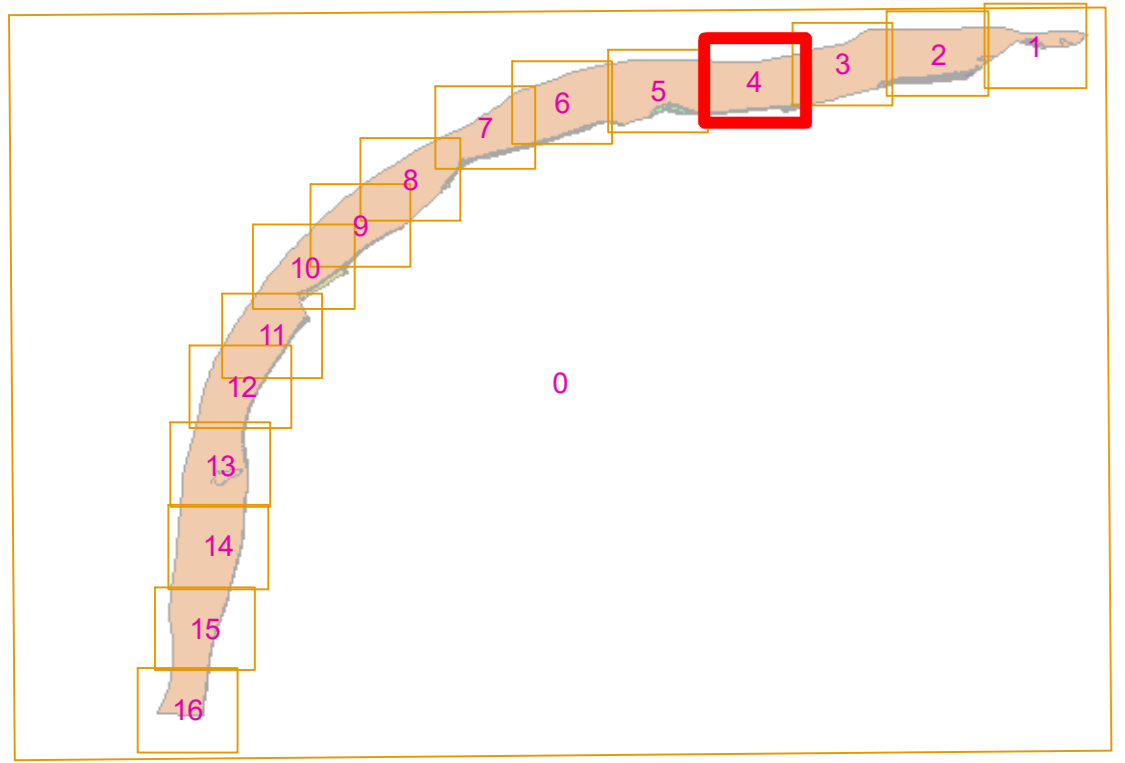




### Kaart: 3

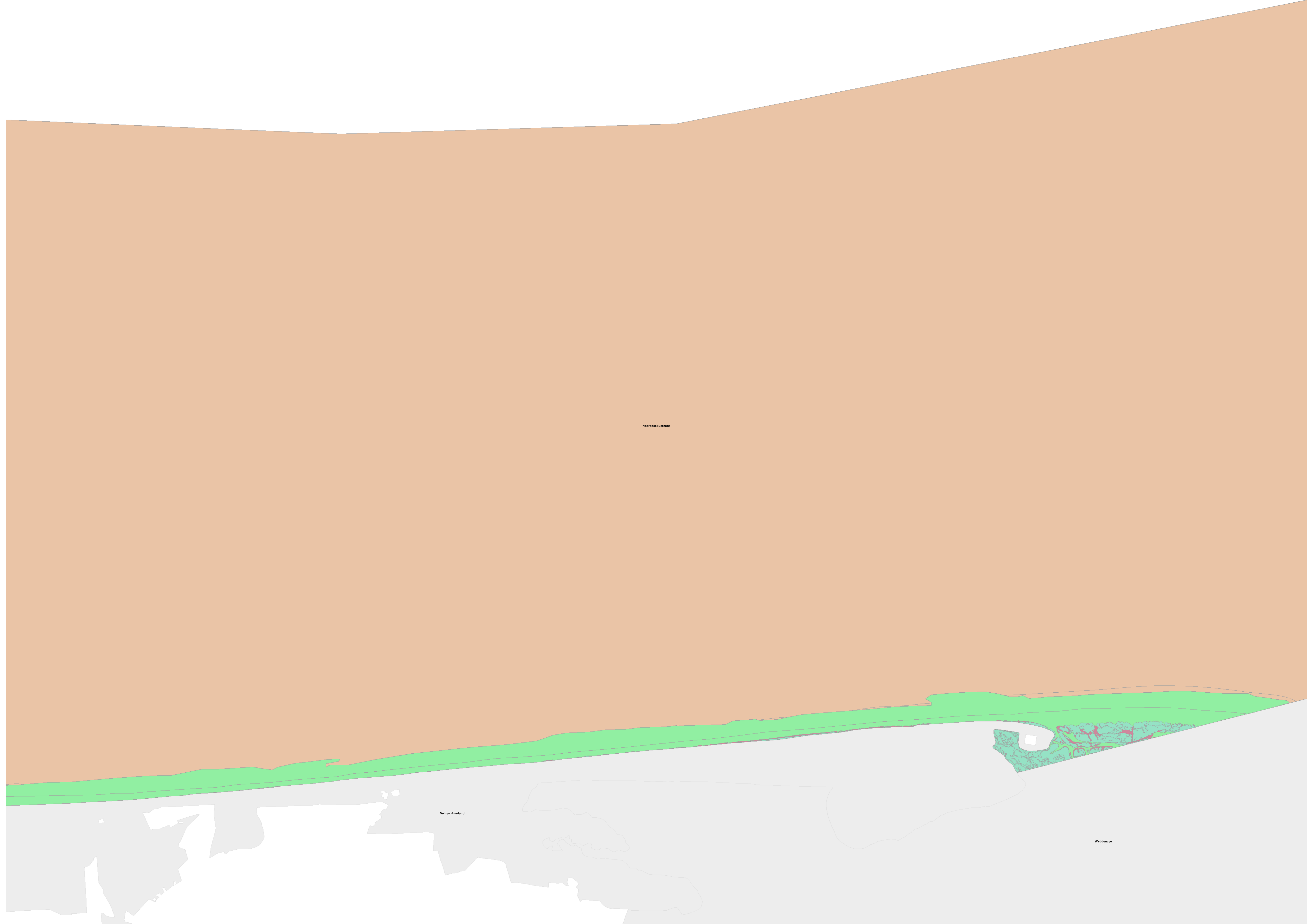
- BRON, METHODE, DATUM**
- Alterra/Defensie, VW, 2001
  - Expert meeting, LF, 1999
  - Geen, TOP, 2012
  - Google Earth, LF, 2005
  - R-foto, LF, 2008
  - R-foto, LF, 2009
  - Luchfoto, LF, 1999
  - Luchfoto, LF, 2006
  - Luchfoto, LF, 2008
  - Luchfoto, LF, 2010
  - RWS CIV, VK, 1997
  - RWS CIV, VK, 2004
  - RWS CIV, VK, 2005
  - RWS CIV, VK, 2006
  - RWS CIV, VK, 2008
  - RWS CIV, VK, 2009
  - RWS Noord-Nederland/Dieptezones 1997-2005, Overig, 2005
  - Staatsbosbeheer, LF, 1999
  - Staatsbosbeheer, VK, 2005

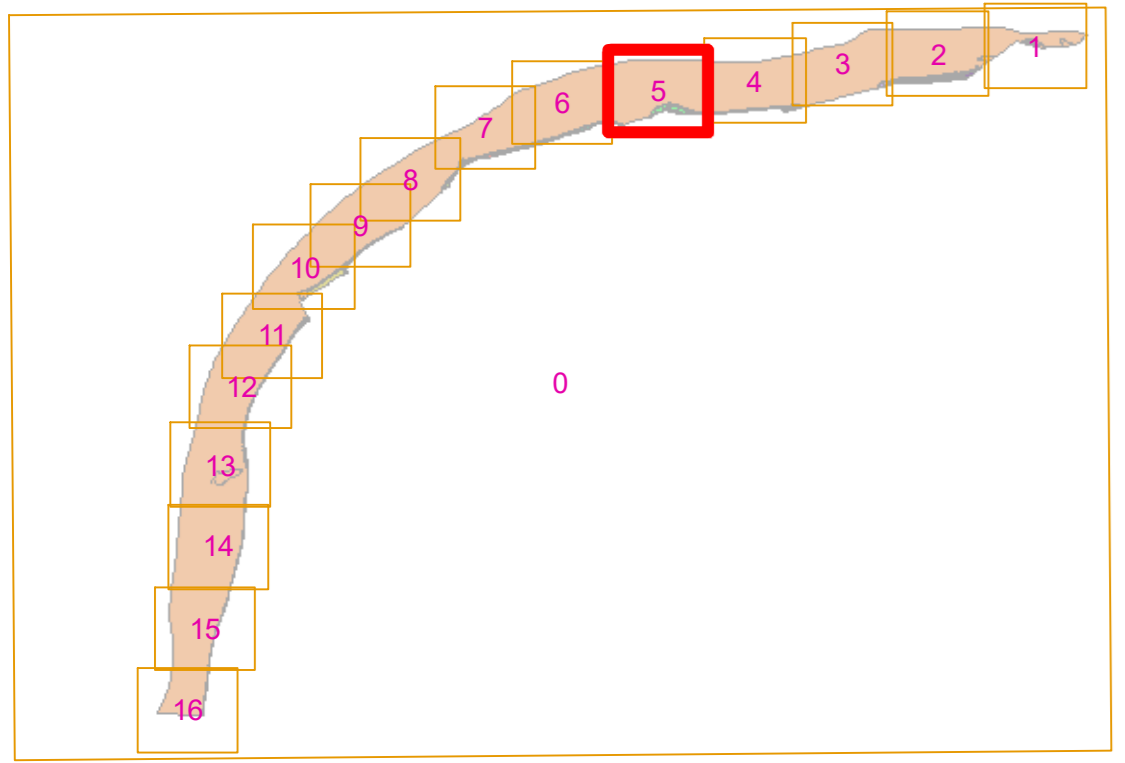




# Kaart: 4

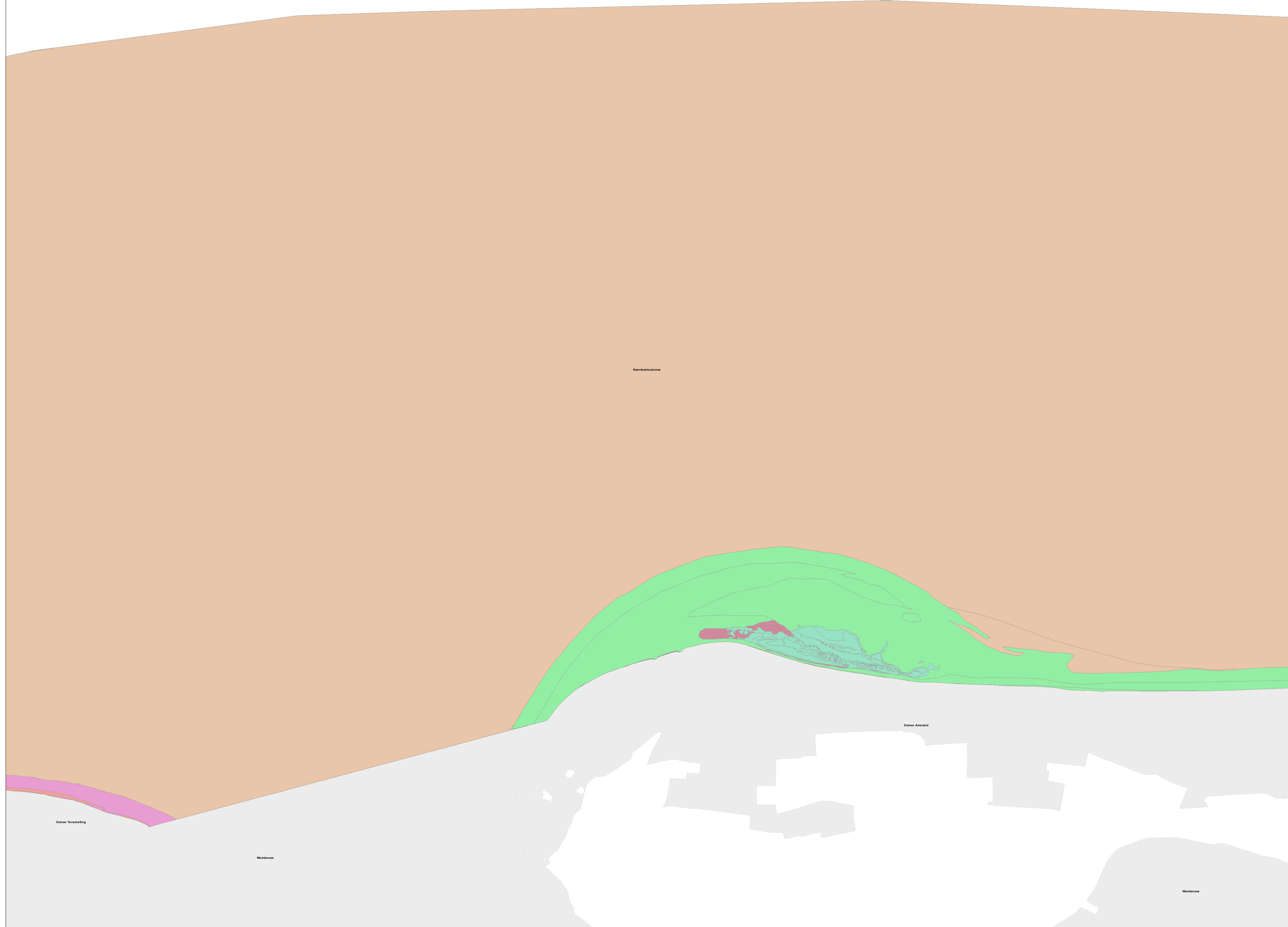
- BRON, METHODE, DATUM**
- Alterra/Defensie, VW, 2001
  - Expert meeting, LF, 1999
  - Geen, TOP, 2012
  - Google Earth, LF, 2005
  - R-foto, LF, 2008
  - R-foto, LF, 2009
  - Luchfoto, LF, 1999
  - Luchfoto, LF, 2006
  - Luchfoto, LF, 2008
  - Luchfoto, LF, 2010
  - RWS CIV, VK, 1997
  - RWS CIV, VK, 2004
  - RWS CIV, VK, 2005
  - RWS CIV, VK, 2006
  - RWS CIV, VK, 2008
  - RWS CIV, VK, 2009
  - RWS Noord-Nederland/Dieptezones 1997-2005, Overig, 2005
  - Staatsbosbeheer, LF, 1999
  - Staatsbosbeheer, VK, 2005





# Kaart: 5

- BRON, METHODE, DATUM**
- Alterra/Defensie, VW, 2001
  - Expert meeting, LF, 1999
  - Geen, TOP, 2012
  - Google Earth, LF, 2005
  - IR-foto, LF, 2008
  - IR-foto, LF, 2009
  - Luchfoto, LF, 1999
  - Luchfoto, LF, 2006
  - Luchfoto, LF, 2008
  - Luchfoto, LF, 2010
  - RWS CN, VK, 1997
  - RWS CN, VK, 2004
  - RWS CN, VK, 2005
  - RWS CN, VK, 2006
  - RWS CN, VK, 2008
  - RWS CN, VK, 2009
  - RWS Noord-Nederland/Dieptezones 1997-2005, Overig, 2005
  - Staatsbosbeheer, LF, 1999
  - Staatsbosbeheer, VK, 2005



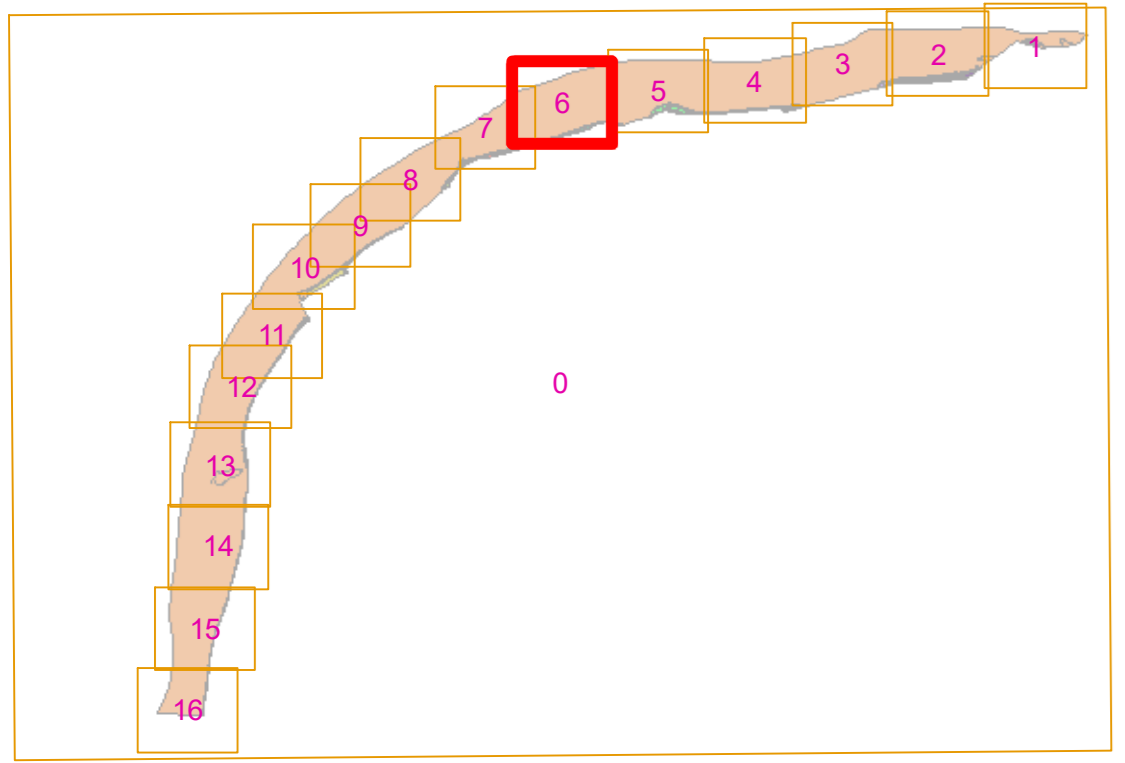
Noordzeekustzone

Duinen Ameland

Duinen Terschelling

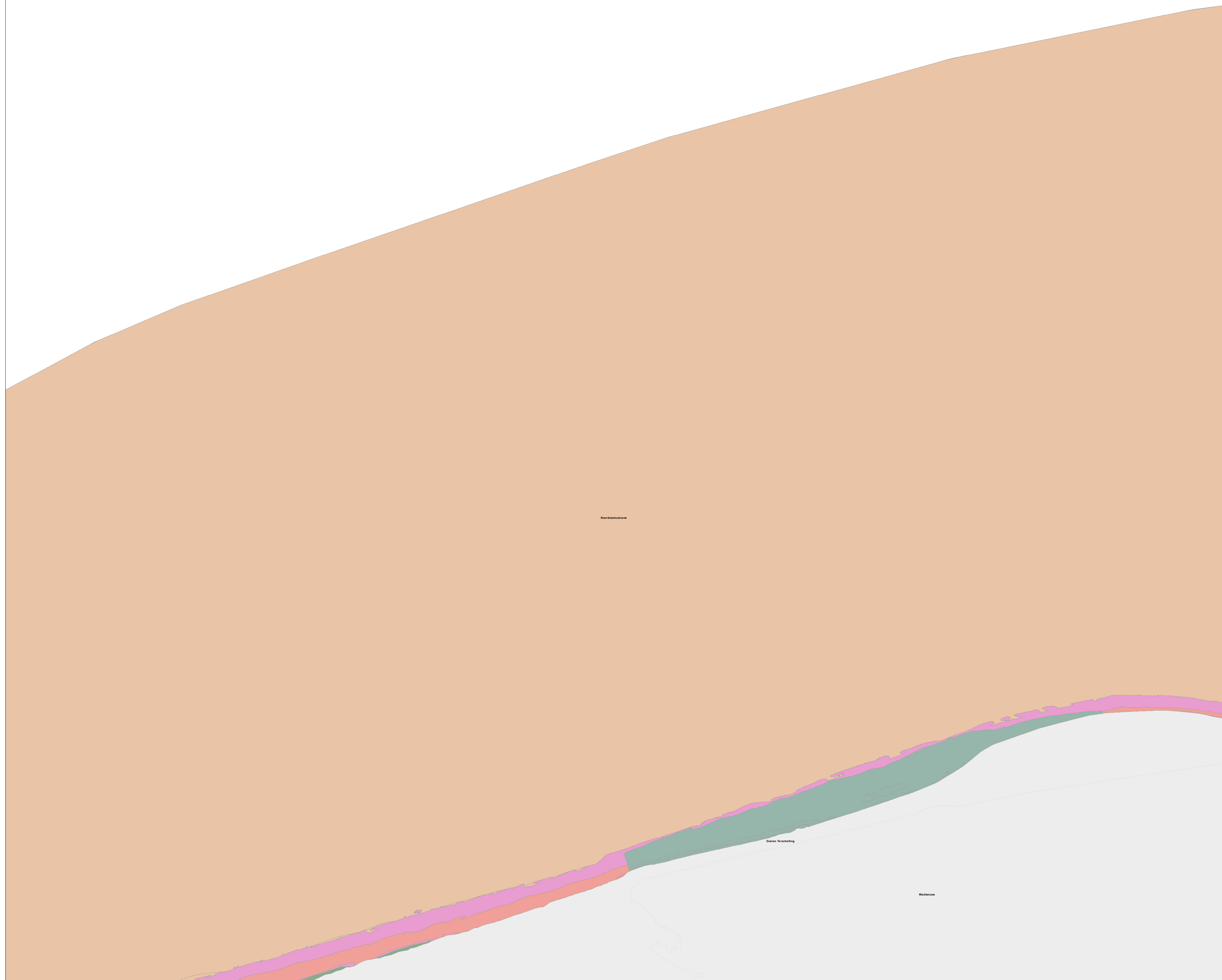
Waddenzee

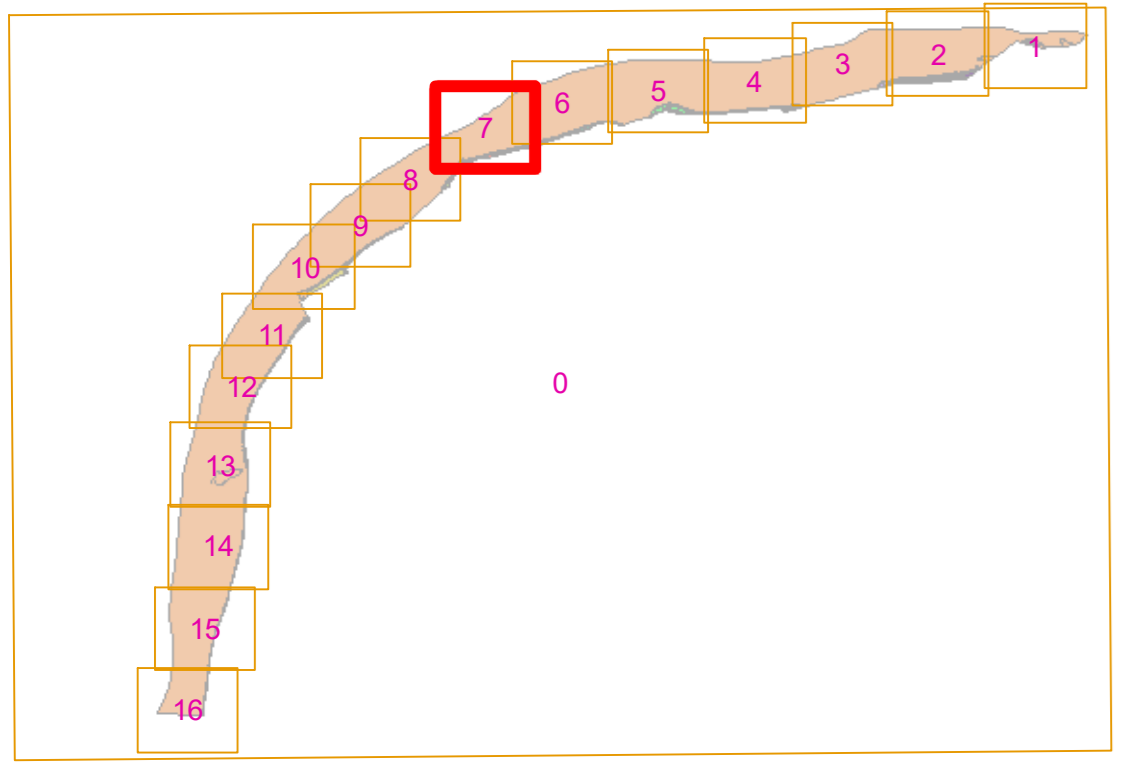
Waddenzee



# Kaart: 6

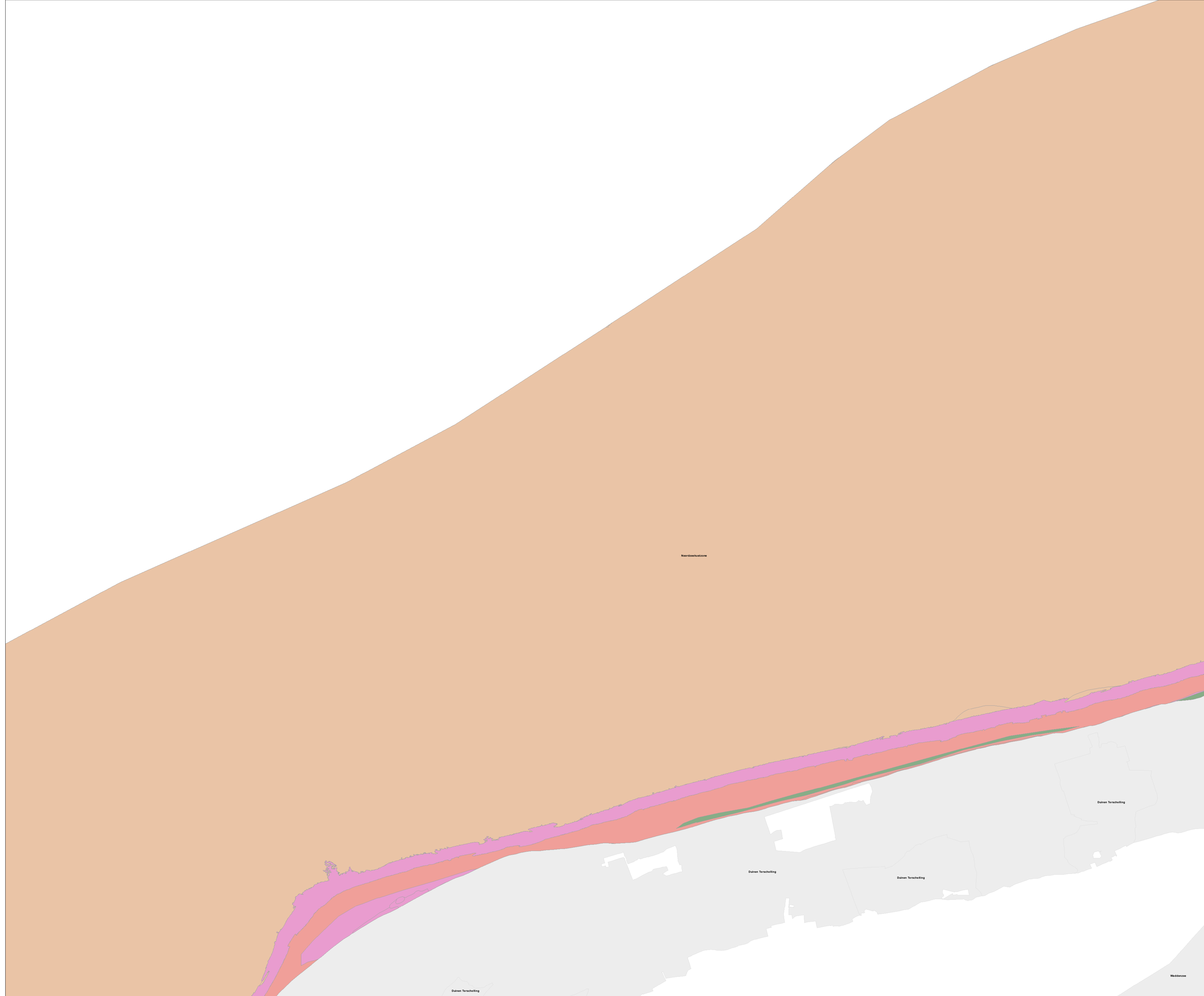
- BRON, METHODE, DATUM**
- Alterra/Defensie, VW, 2001
  - Expert meeting, LF, 1999
  - Geen, TOP, 2012
  - Google Earth, LF, 2005
  - R-foto, LF, 2008
  - R-foto, LF, 2009
  - Luchfoto, LF, 1999
  - Luchfoto, LF, 2006
  - Luchfoto, LF, 2008
  - Luchfoto, LF, 2010
  - RWS CIV, VK, 1997
  - RWS CIV, VK, 2004
  - RWS CIV, VK, 2005
  - RWS CIV, VK, 2006
  - RWS CIV, VK, 2008
  - RWS CIV, VK, 2009
  - RWS Noord-Nederland/Dieptezones 1997-2005, Overig, 2005
  - Staatsbosbeheer, LF, 1999
  - Staatsbosbeheer, VK, 2005



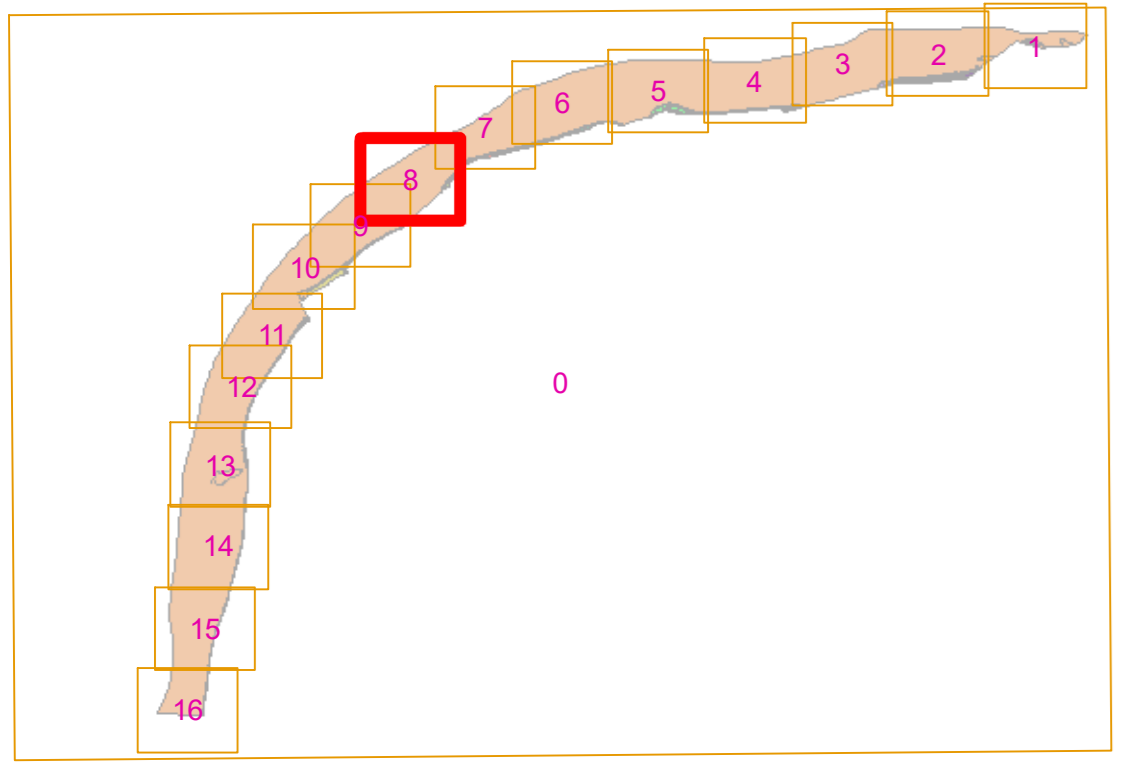


# Kaart: 7

- BRON, METHODE, DATUM**
- Alterra/Defensie, VW, 2001
  - Expert meeting, LF, 1999
  - Geen, TOP, 2012
  - Google Earth, LF, 2005
  - R-foto, LF, 2008
  - R-foto, LF, 2009
  - Luchfoto, LF, 1999
  - Luchfoto, LF, 2006
  - Luchfoto, LF, 2008
  - Luchfoto, LF, 2010
  - RWS CIV, VK, 1997
  - RWS CIV, VK, 2004
  - RWS CIV, VK, 2005
  - RWS CIV, VK, 2006
  - RWS CIV, VK, 2008
  - RWS CIV, VK, 2009
  - RWS Noord-Nederland/Dieptezones 1997-2005, Overig, 2005
  - Staatsbosbeheer, LF, 1999
  - Staatsbosbeheer, VK, 2005

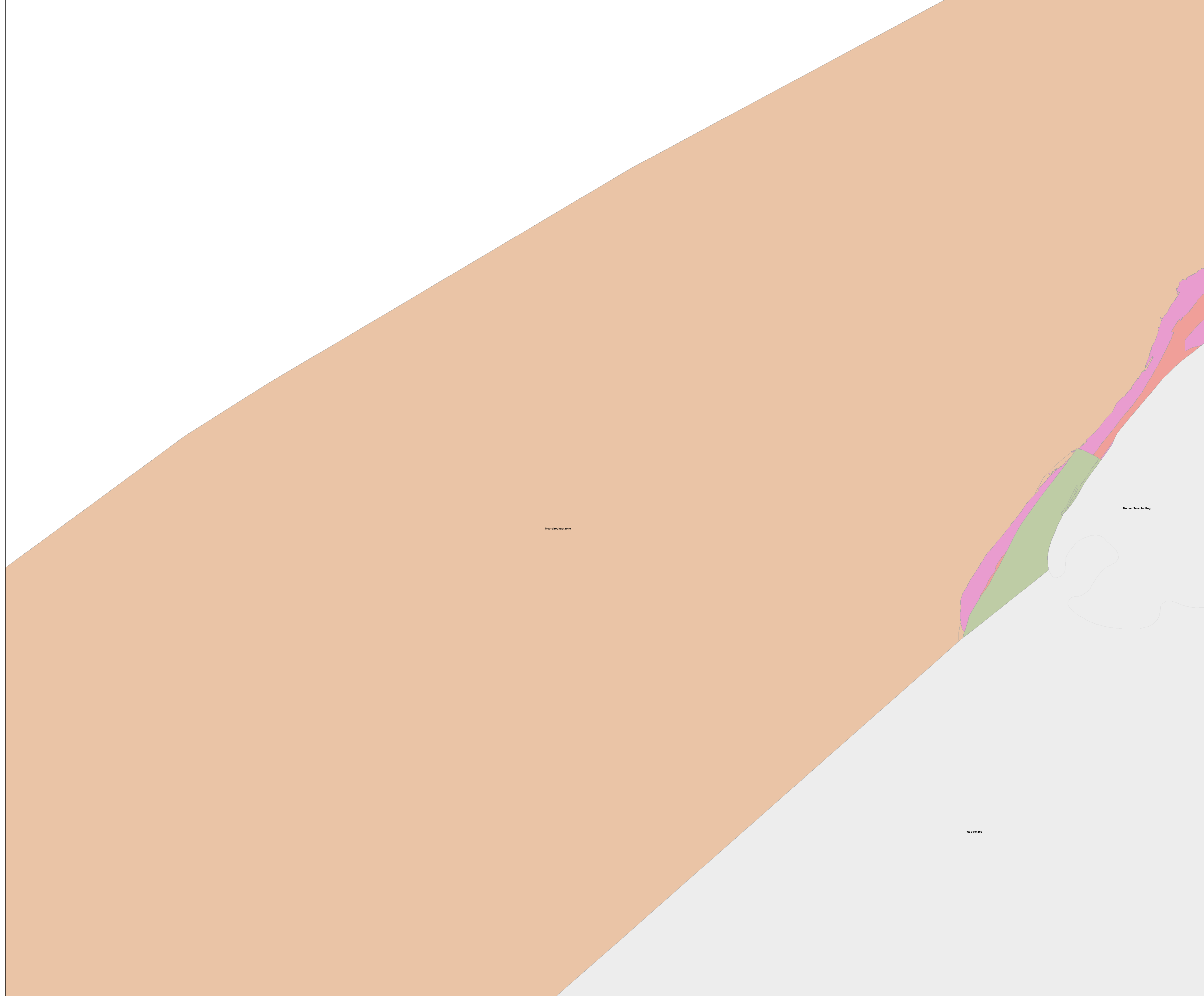


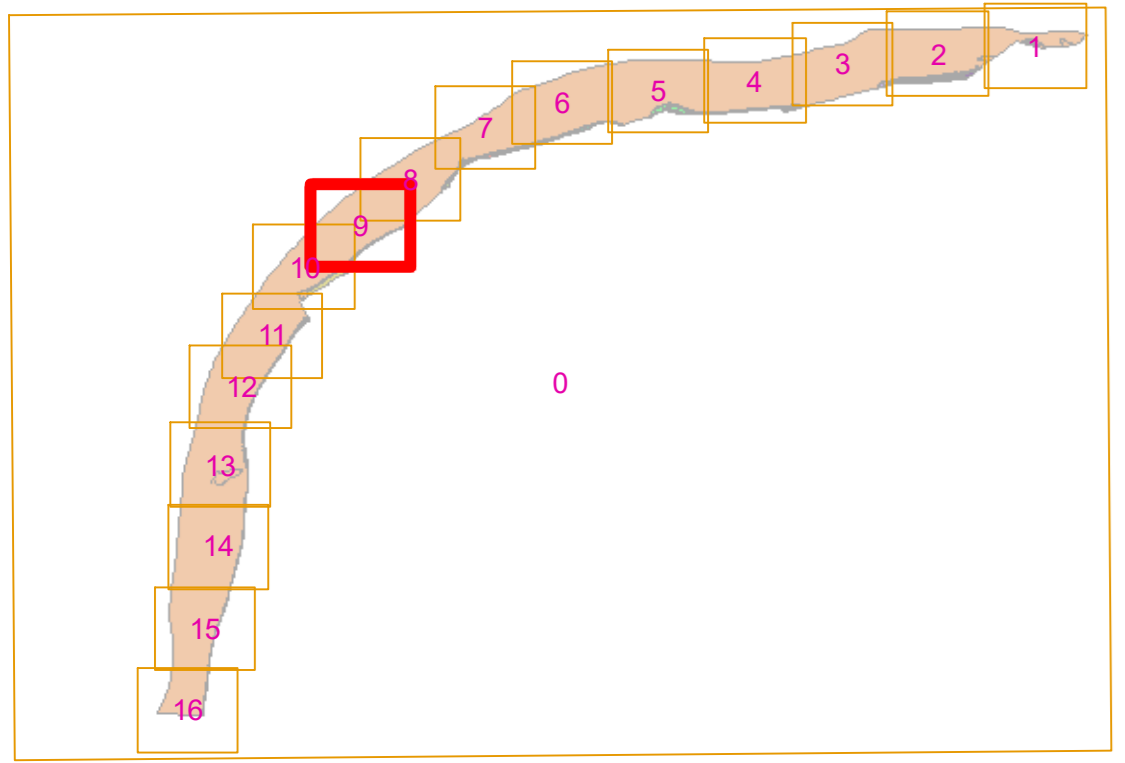




# Kaart: 8

- BRON, METHODE, DATUM**
- Alterra/Defensie, VW, 2001
  - Expert meeting, LF, 1999
  - Geen, TOP, 2012
  - Google Earth, LF, 2005
  - R-foto, LF, 2008
  - R-foto, LF, 2009
  - Luchfoto, LF, 1999
  - Luchfoto, LF, 2006
  - Luchfoto, LF, 2008
  - Luchfoto, LF, 2010
  - RWS CIV, VK, 1997
  - RWS CIV, VK, 2004
  - RWS CIV, VK, 2005
  - RWS CIV, VK, 2006
  - RWS CIV, VK, 2008
  - RWS CIV, VK, 2009
  - RWS Noord-Nederland/Dieptezones 1997-2005, Overig, 2005
  - Staatsbosbeheer, LF, 1999
  - Staatsbosbeheer, VK, 2005

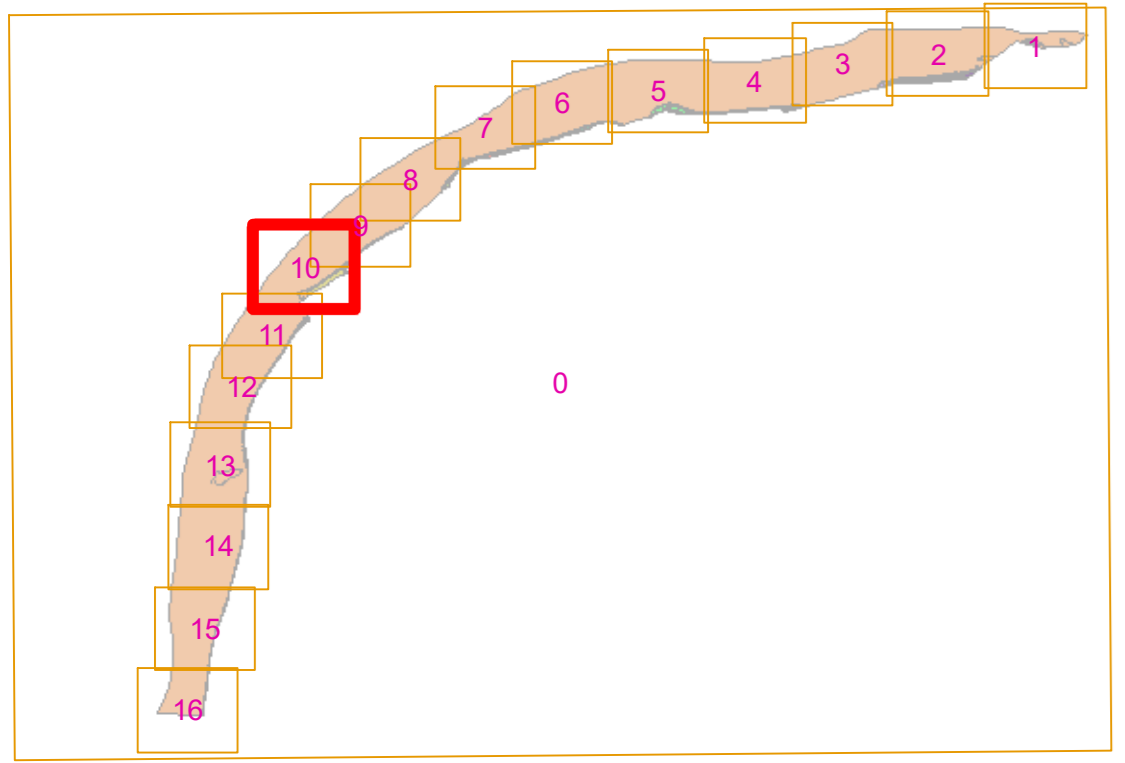




# Kaart: 9

- BRON, METHODE, DATUM**
- Alterra/Defensie, VW, 2001
  - Expert meeting, LF, 1999
  - Geen, TOP, 2012
  - Google Earth, LF, 2005
  - R-foto, LF, 2008
  - R-foto, LF, 2009
  - Luchfoto, LF, 1999
  - Luchfoto, LF, 2006
  - Luchfoto, LF, 2008
  - Luchfoto, LF, 2010
  - RWS CIV, VK, 1997
  - RWS CIV, VK, 2004
  - RWS CIV, VK, 2005
  - RWS CIV, VK, 2006
  - RWS CIV, VK, 2008
  - RWS CIV, VK, 2009
  - RWS Noord-Nederland/Dieptezones 1997-2005, Overig, 2005
  - Staatsbosbeheer, LF, 1999
  - Staatsbosbeheer, VK, 2005

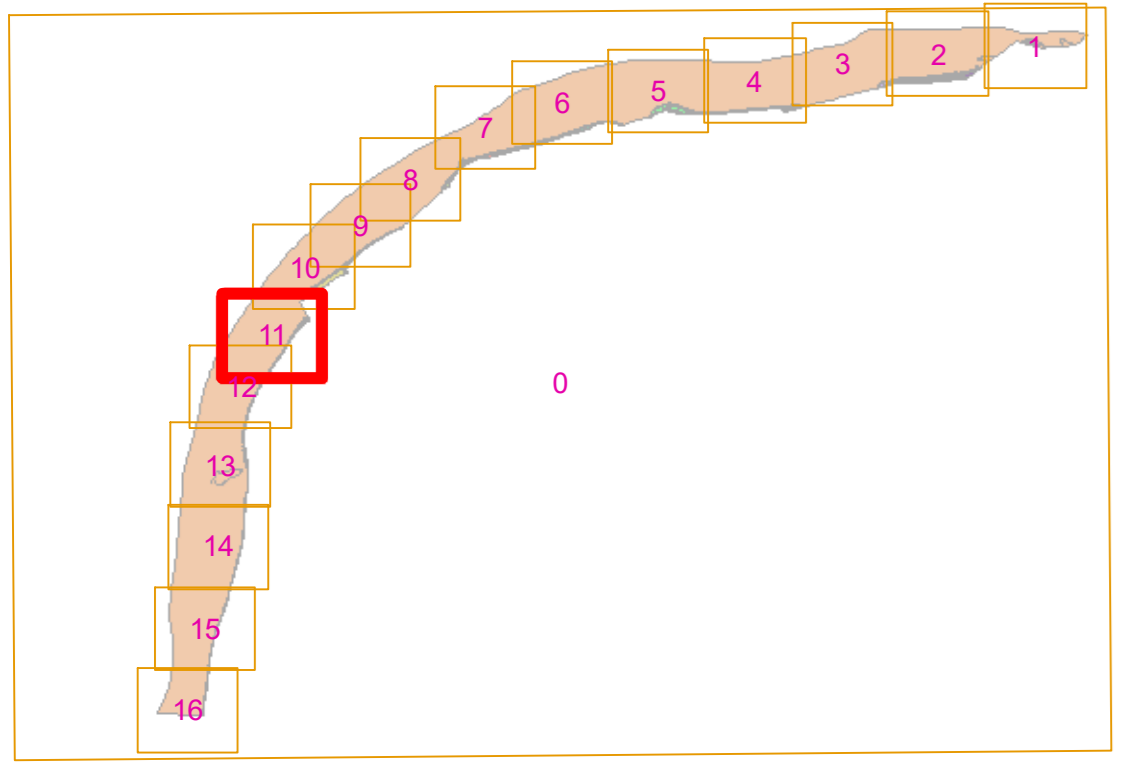




# Kaart: 10

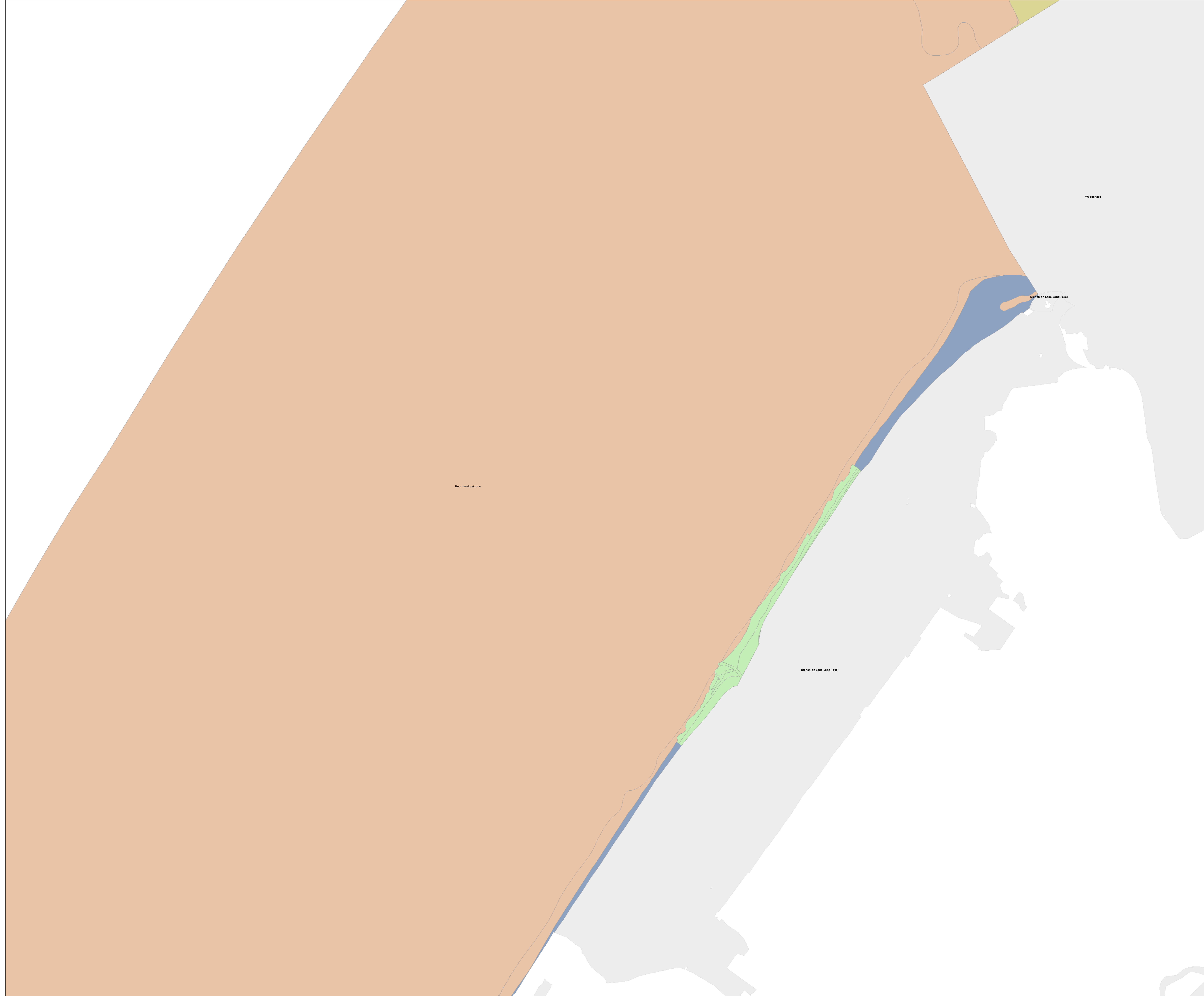
- BRON, METHODE, DATUM**
- Alterra/Defensie, VW, 2001
  - Expert meeting, LF, 1999
  - Geen, TOP, 2012
  - Google Earth, LF, 2005
  - R-foto, LF, 2008
  - R-foto, LF, 2009
  - Luchfoto, LF, 1999
  - Luchfoto, LF, 2006
  - Luchfoto, LF, 2008
  - Luchfoto, LF, 2010
  - RWS CIV, VK, 1997
  - RWS CIV, VK, 2004
  - RWS CIV, VK, 2005
  - RWS CIV, VK, 2006
  - RWS CIV, VK, 2008
  - RWS CIV, VK, 2009
  - RWS Noord-Nederland/Dieptezones 1997-2005, Overig, 2005
  - Staatsbosbeheer, LF, 1999
  - Staatsbosbeheer, VK, 2005

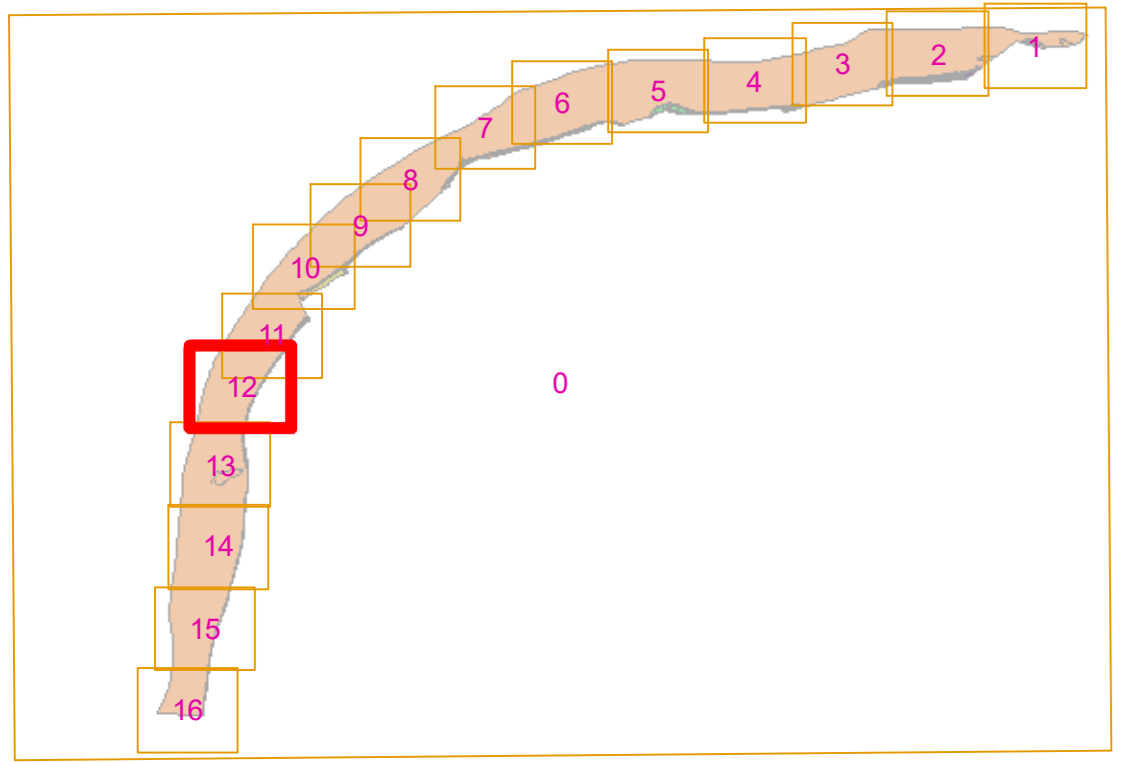




# Kaart: 11

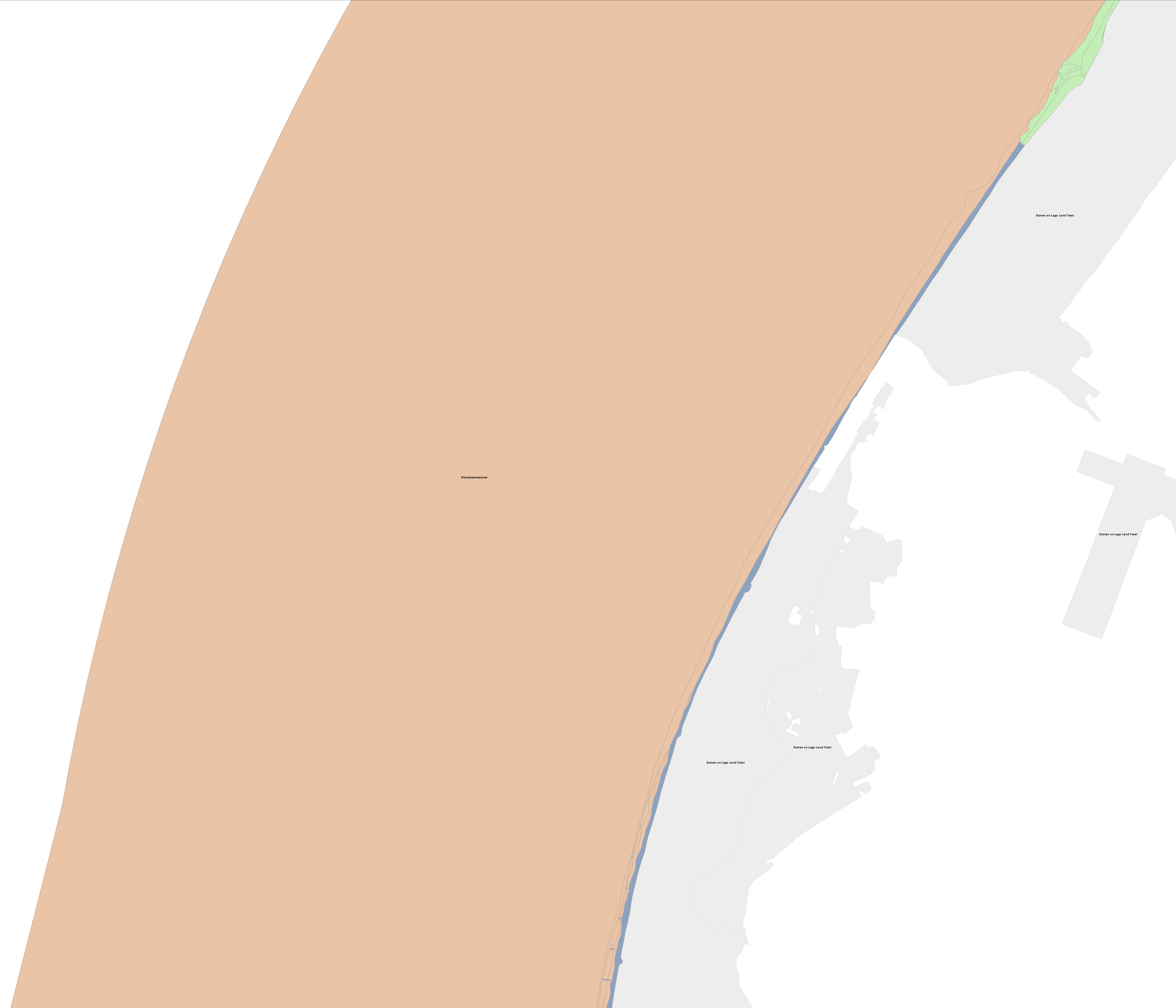
- BRON, METHODE, DATUM**
- Alterra/Defensie, VW, 2001
  - Expert meeting, LF, 1999
  - Geen, TOP, 2012
  - Google Earth, LF, 2005
  - IR-foto, LF, 2008
  - IR-foto, LF, 2009
  - Luchtfoto, LF, 1999
  - Luchtfoto, LF, 2006
  - Luchtfoto, LF, 2008
  - Luchtfoto, LF, 2010
  - RWS CIV, VK, 1997
  - RWS CIV, VK, 2004
  - RWS CIV, VK, 2005
  - RWS CIV, VK, 2006
  - RWS CIV, VK, 2008
  - RWS CIV, VK, 2009
  - RWS Noord-Nederland/Dieptezones 1997-2005, Overig, 2005
  - Staatsbosbeheer, LF, 1999
  - Staatsbosbeheer, VK, 2005

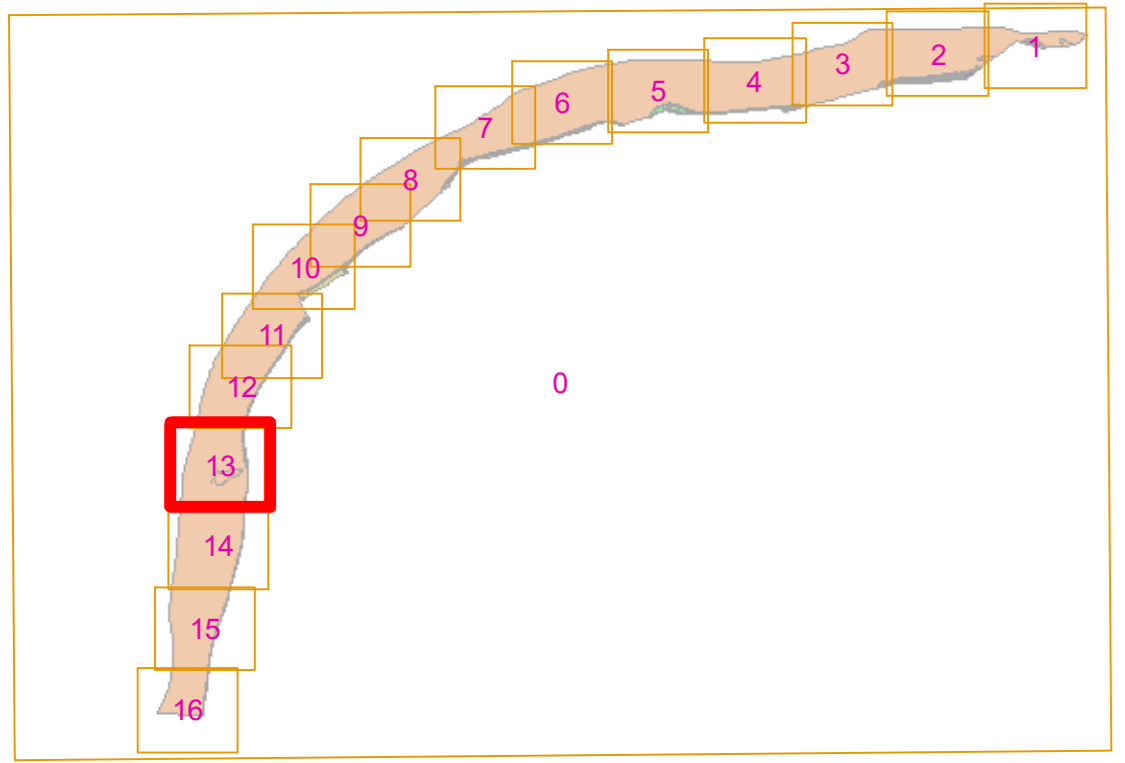




# Kaart: 12

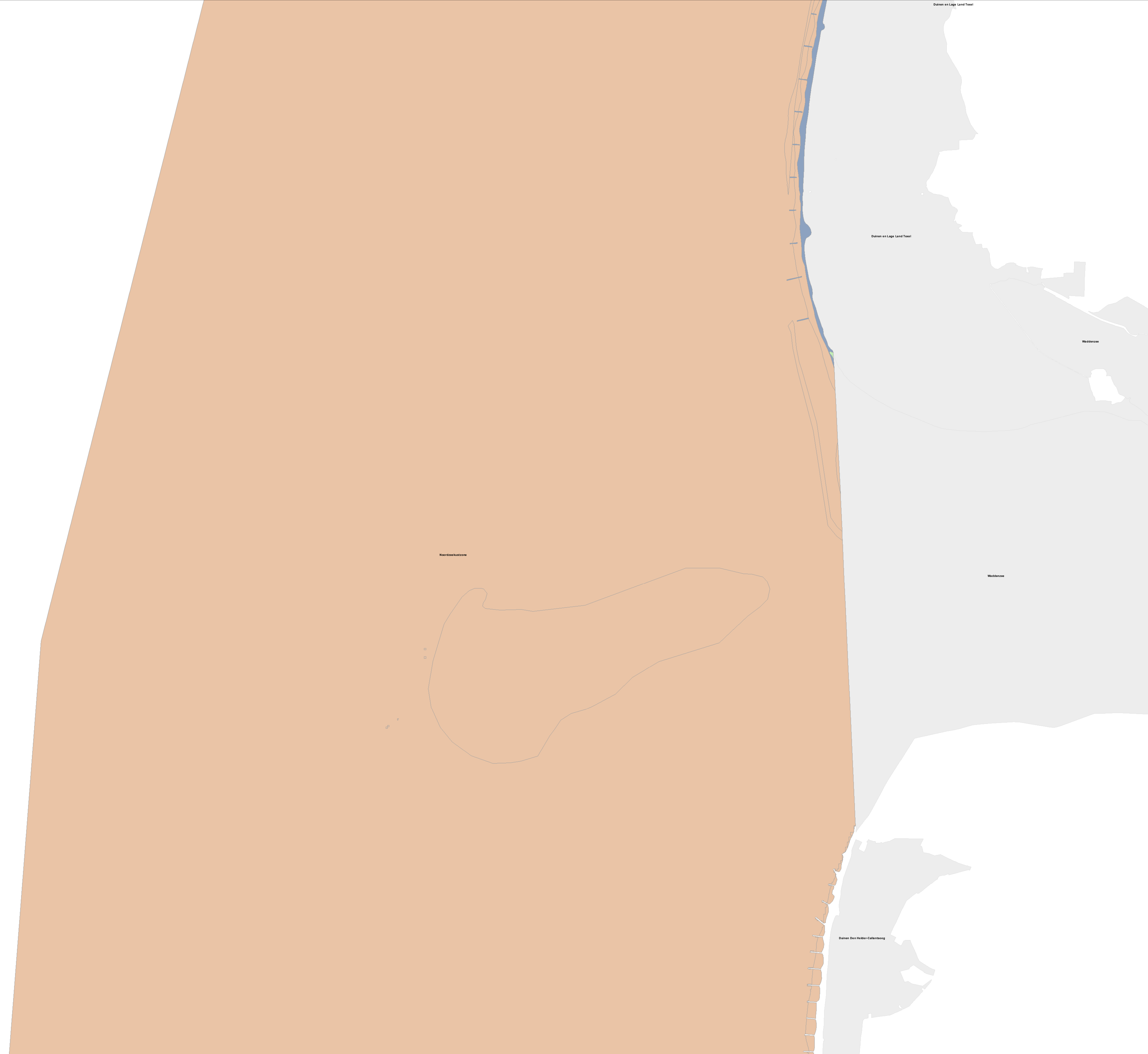
- BRON, METHODE, DATUM**
- Alterra/Defensie, VW, 2001
  - Expert meeting, LF, 1999
  - Geen, TOP, 2012
  - Google Earth, LF, 2005
  - IR-foto, LF, 2008
  - IR-foto, LF, 2009
  - Luchtfoto, LF, 1999
  - Luchtfoto, LF, 2006
  - Luchtfoto, LF, 2008
  - Luchtfoto, LF, 2010
  - RWS CIV, VK, 1997
  - RWS CIV, VK, 2004
  - RWS CIV, VK, 2005
  - RWS CIV, VK, 2006
  - RWS CIV, VK, 2008
  - RWS CIV, VK, 2009
  - RWS Noord-Nederland/Dieptezones 1997-2005, Overig, 2005
  - Staatsbosbeheer, LF, 1999
  - Staatsbosbeheer, VK, 2005

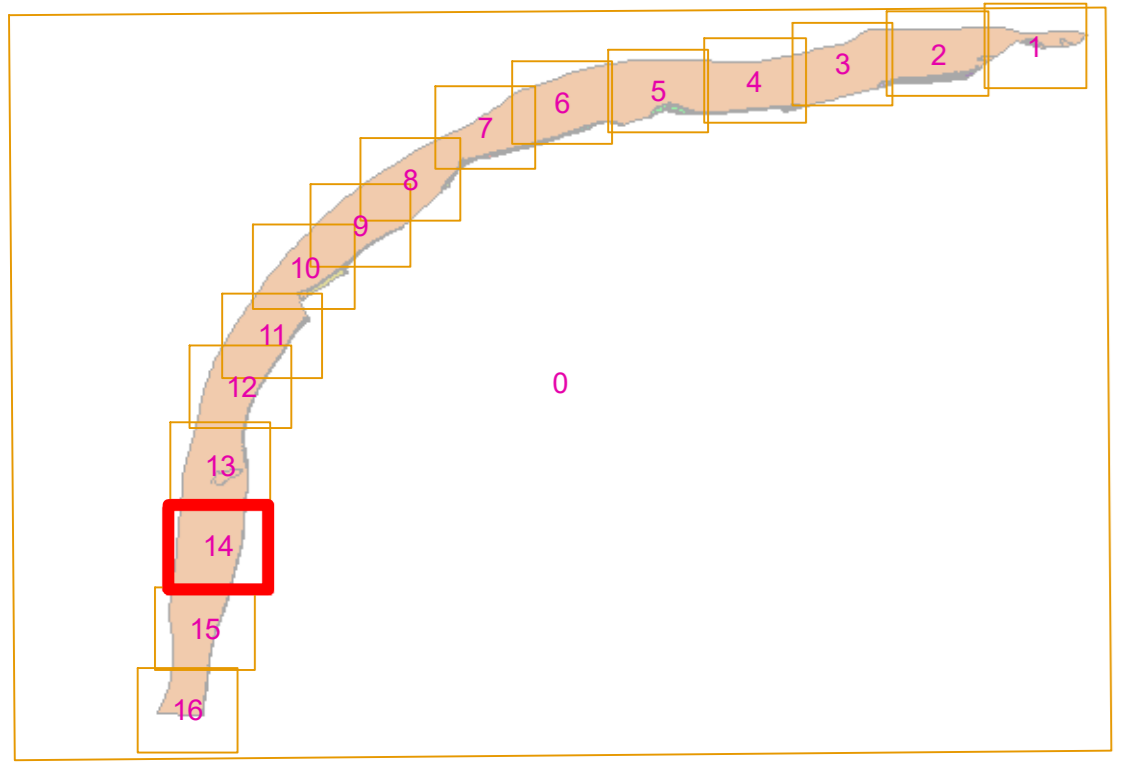




# Kaart: 13

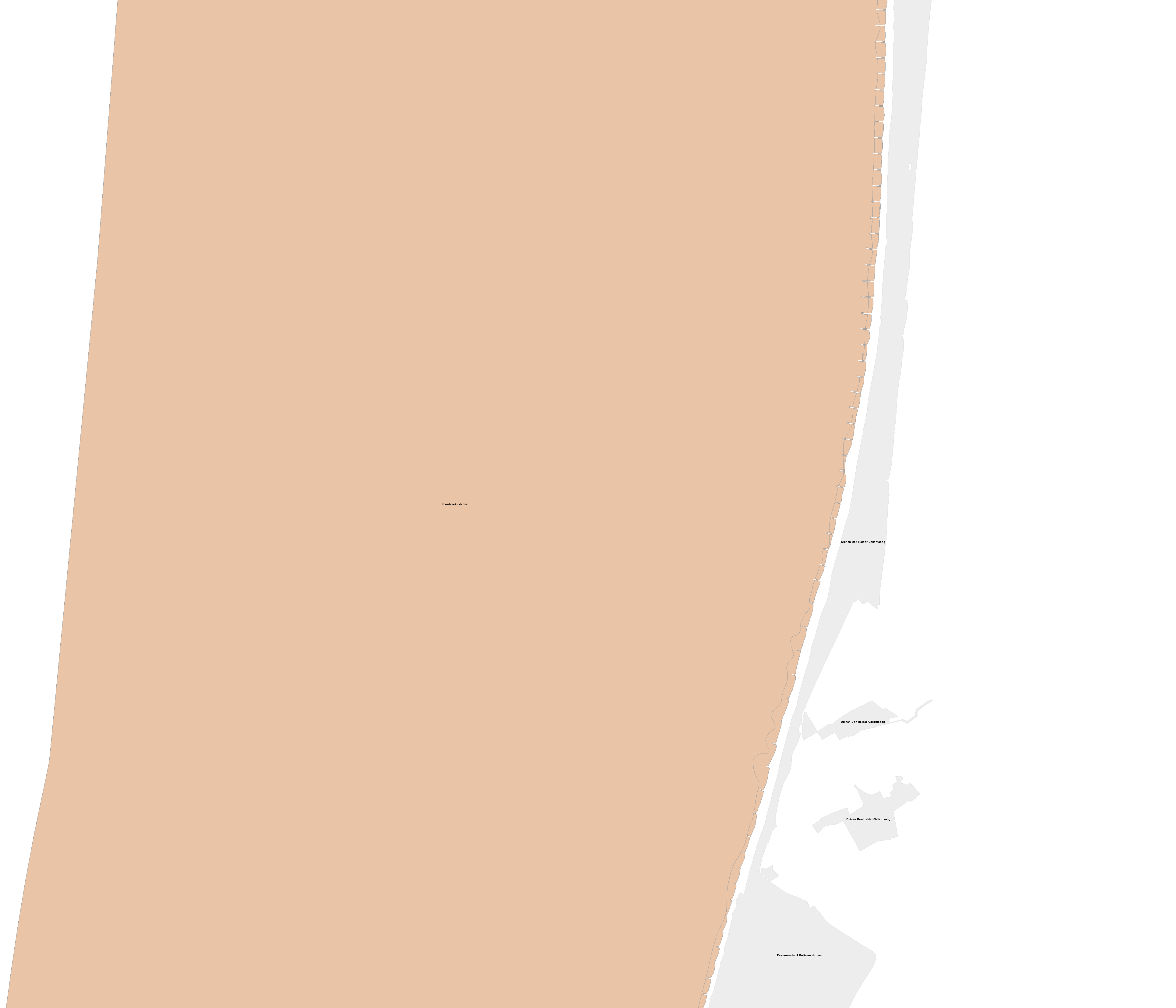
- BRON, METHODE, DATUM**
- Alterra/Defensie, VW, 2001
  - Expert meeting, LF, 1999
  - Geen, TOP, 2012
  - Google Earth, LF, 2005
  - IR-foto, LF, 2008
  - IR-foto, LF, 2009
  - Luchfoto, LF, 1999
  - Luchfoto, LF, 2006
  - Luchfoto, LF, 2008
  - Luchfoto, LF, 2010
  - RWS CIV, VK, 1997
  - RWS CIV, VK, 2004
  - RWS CIV, VK, 2005
  - RWS CIV, VK, 2006
  - RWS CIV, VK, 2008
  - RWS CIV, VK, 2009
  - RWS Noord-Nederland/Dieptezones 1997-2005, Overig, 2005
  - Staatsbosbeheer, LF, 1999
  - Staatsbosbeheer, VK, 2005





# Kaart: 14

- BRON, METHODE, DATUM**
- Alterra/Defensie, VW, 2001
  - Expert meeting, LF, 1999
  - Geen, TOP, 2012
  - Google Earth, LF, 2005
  - R-foto, LF, 2008
  - R-foto, LF, 2009
  - Luchfoto, LF, 1999
  - Luchfoto, LF, 2006
  - Luchfoto, LF, 2008
  - Luchfoto, LF, 2010
  - RWS CIV, VK, 1997
  - RWS CIV, VK, 2004
  - RWS CIV, VK, 2005
  - RWS CIV, VK, 2006
  - RWS CIV, VK, 2008
  - RWS CIV, VK, 2009
  - RWS Noord-Nederland/Dieptezones 1997-2005, Overig, 2005
  - Staatsbosbeheer, LF, 1999
  - Staatsbosbeheer, VK, 2005



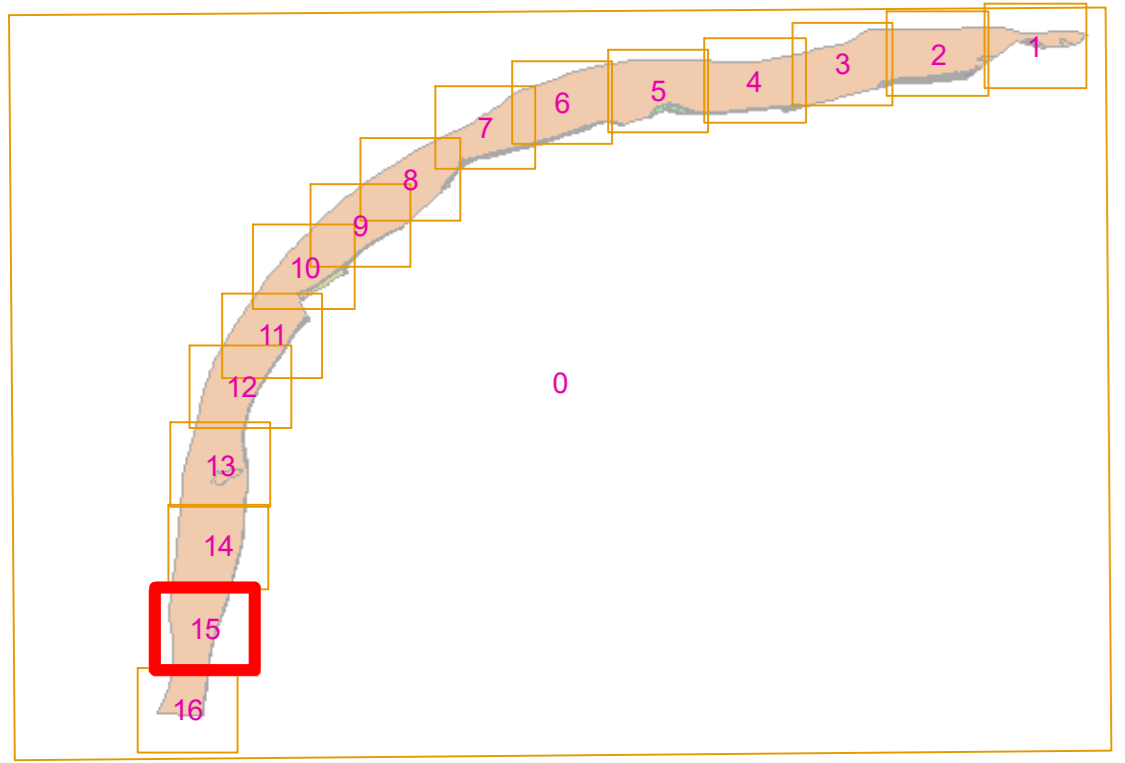
Noordzeekustzone

Duinen Den Helder-Callenboog

Duinen Den Helder-Callenboog

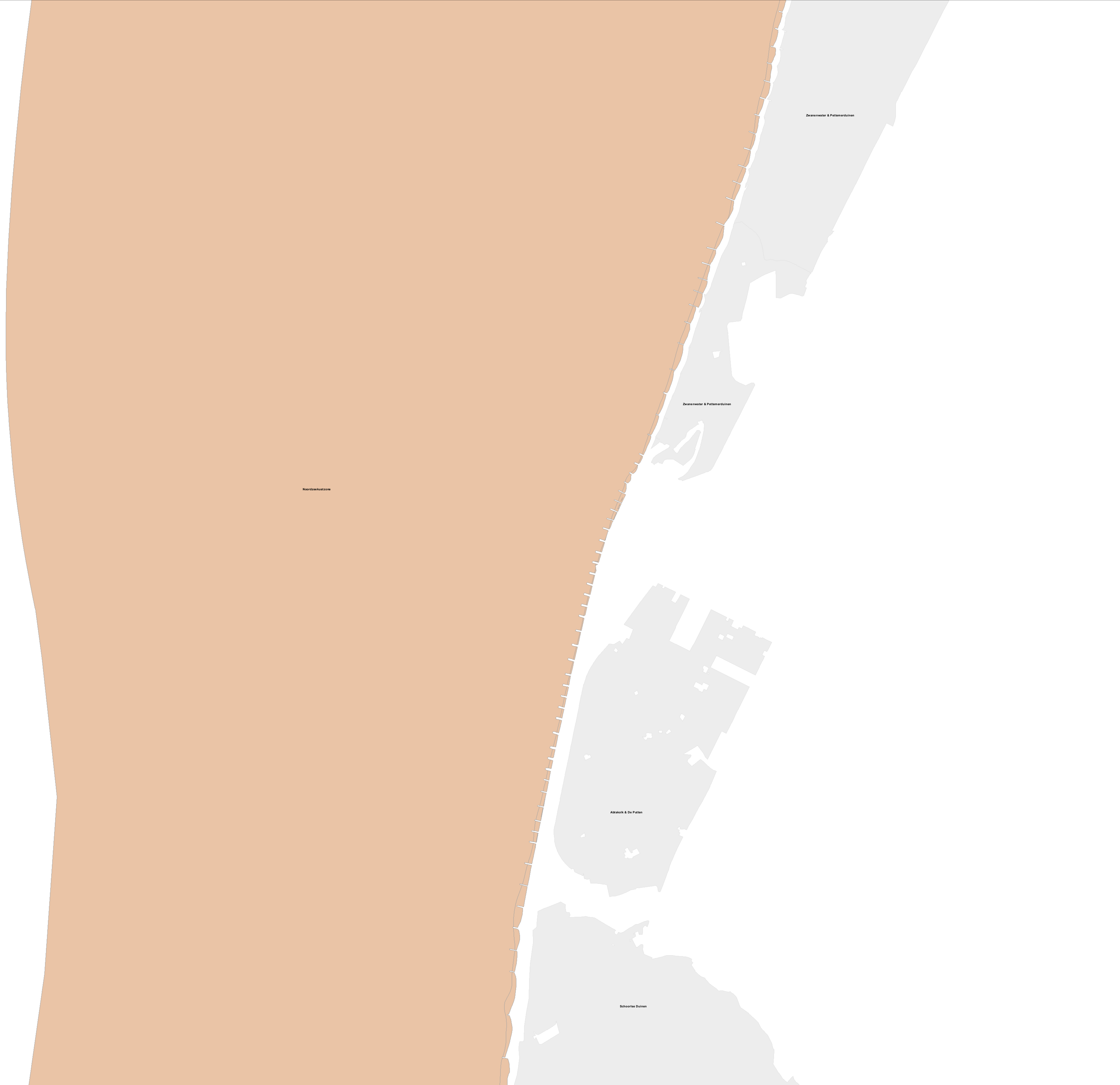
Duinen Den Helder-Callenboog

Zwanenwater & Polderduinen

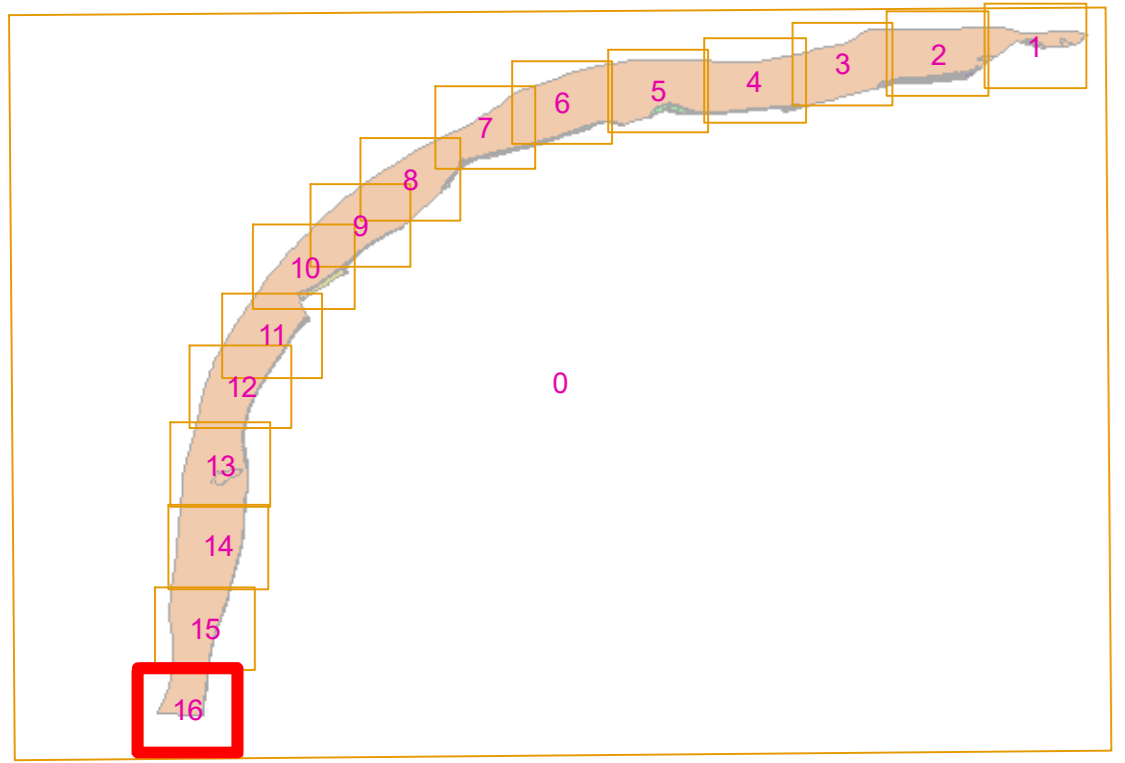


# Kaart: 15

- BRON, METHODE, DATUM**
- Alterra/Defensie, VW, 2001
  - Expert meeting, LF, 1999
  - Geen, TOP, 2012
  - Google Earth, LF, 2005
  - R-foto, LF, 2008
  - R-foto, LF, 2009
  - Luchtfoto, LF, 1999
  - Luchtfoto, LF, 2006
  - Luchtfoto, LF, 2008
  - Luchtfoto, LF, 2010
  - RWS CIV, VK, 1997
  - RWS CIV, VK, 2004
  - RWS CIV, VK, 2005
  - RWS CIV, VK, 2006
  - RWS CIV, VK, 2008
  - RWS CIV, VK, 2009
  - RWS Noord-Nederland/Dieptezones 1997-2005, Overig, 2005
  - Staatsbosbeheer, LF, 1999
  - Staatsbosbeheer, VK, 2005







# Kaart: 16

- BRON, METHODE, DATUM**
- Alterra/Defensie, VW, 2001
  - Expert meeting, LF, 1999
  - Geen, TOP, 2012
  - Google Earth, LF, 2005
  - IR-foto, LF, 2008
  - IR-foto, LF, 2009
  - Luchfoto, LF, 1999
  - Luchfoto, LF, 2006
  - Luchfoto, LF, 2008
  - Luchfoto, LF, 2010
  - RWS CIV, VK, 1997
  - RWS CIV, VK, 2004
  - RWS CIV, VK, 2005
  - RWS CIV, VK, 2006
  - RWS CIV, VK, 2008
  - RWS CIV, VK, 2009
  - RWS Noord-Nederland/Dieptezones 1997-2005, Overig, 2005
  - Staatsbosbeheer, LF, 1999
  - Staatsbosbeheer, VK, 2005

