

116.000

117.000

549.000


548.000

# Zeegraskartering 2023 Waddenzee

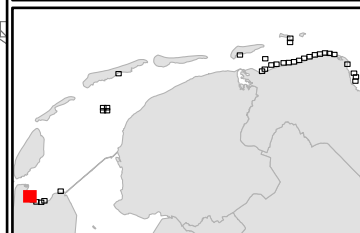
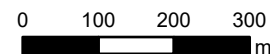
## Klein zeegras *Zostera noltei*

kaart 1

Balgzand



schaal 1:10.000



117.000

118.000

# Zeegraskartering 2023 Waddenzee


## Klein zeegras *Zostera noltei*

kaart 2

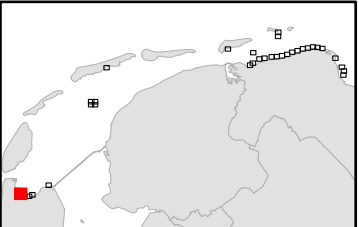

Balgzand

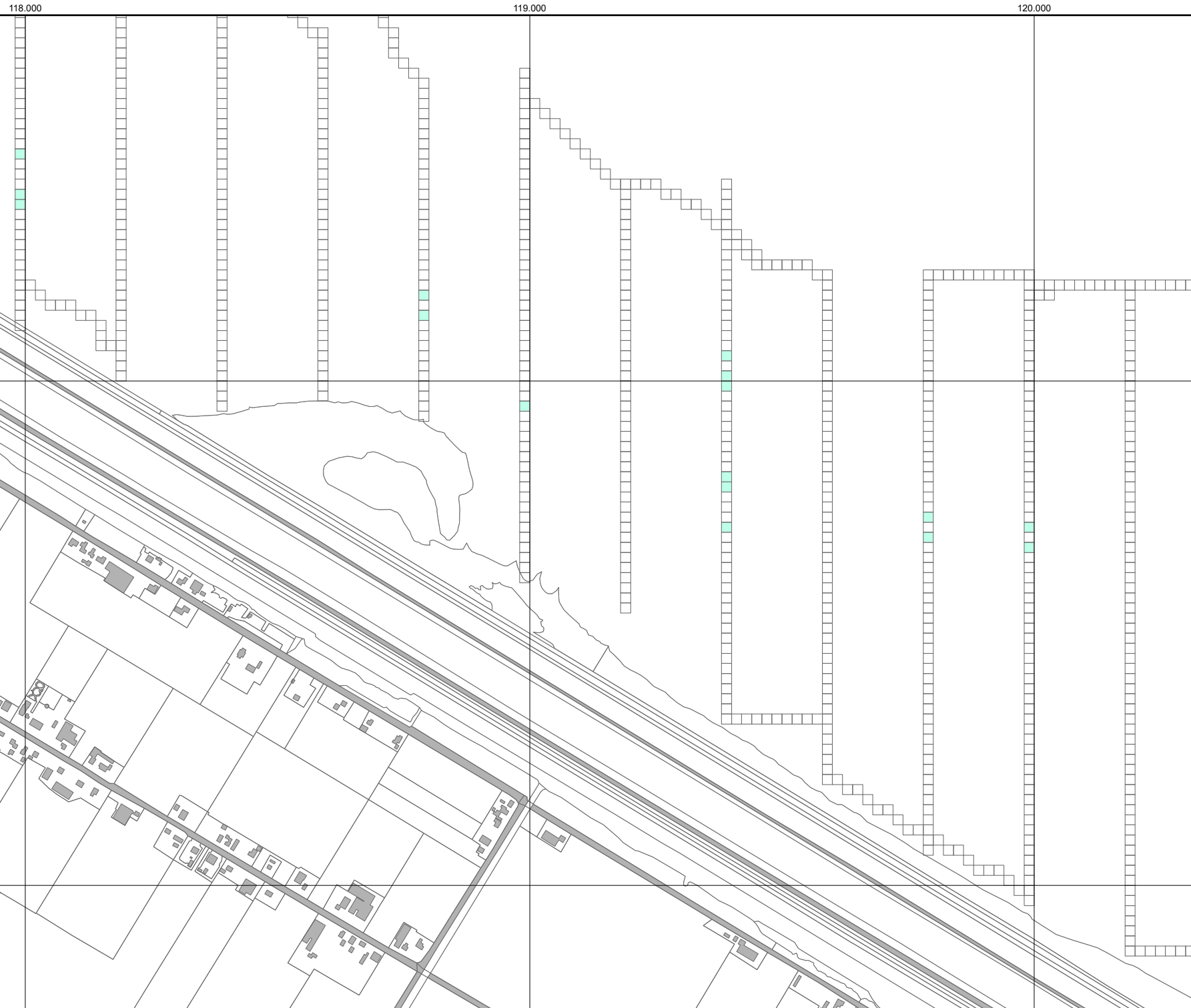
547.000

546.000



schaal 1:10.000





118.000

119.000

120.000

546.000

545.000

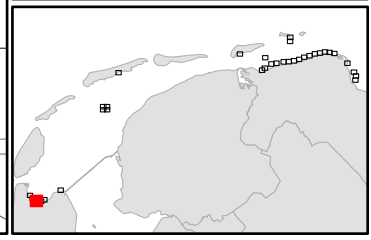
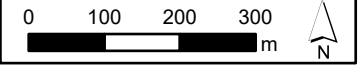
# Zeegraskartering 2023 Waddenzee

**Klein zeegras**  
*Zostera noltei*

kaart 3  
Balgzand

- 0 % bedekking
- > 0 - 5 % bedekking
- > 5 - 20 % bedekking
- >20 - 40 % bedekking
- >40 - 60 % bedekking
- >60 - 80 % bedekking
- >80 -100% bedekking

schaal 1:10.000



121.000

122.000

# Zeegraskartering 2023 Waddenzee


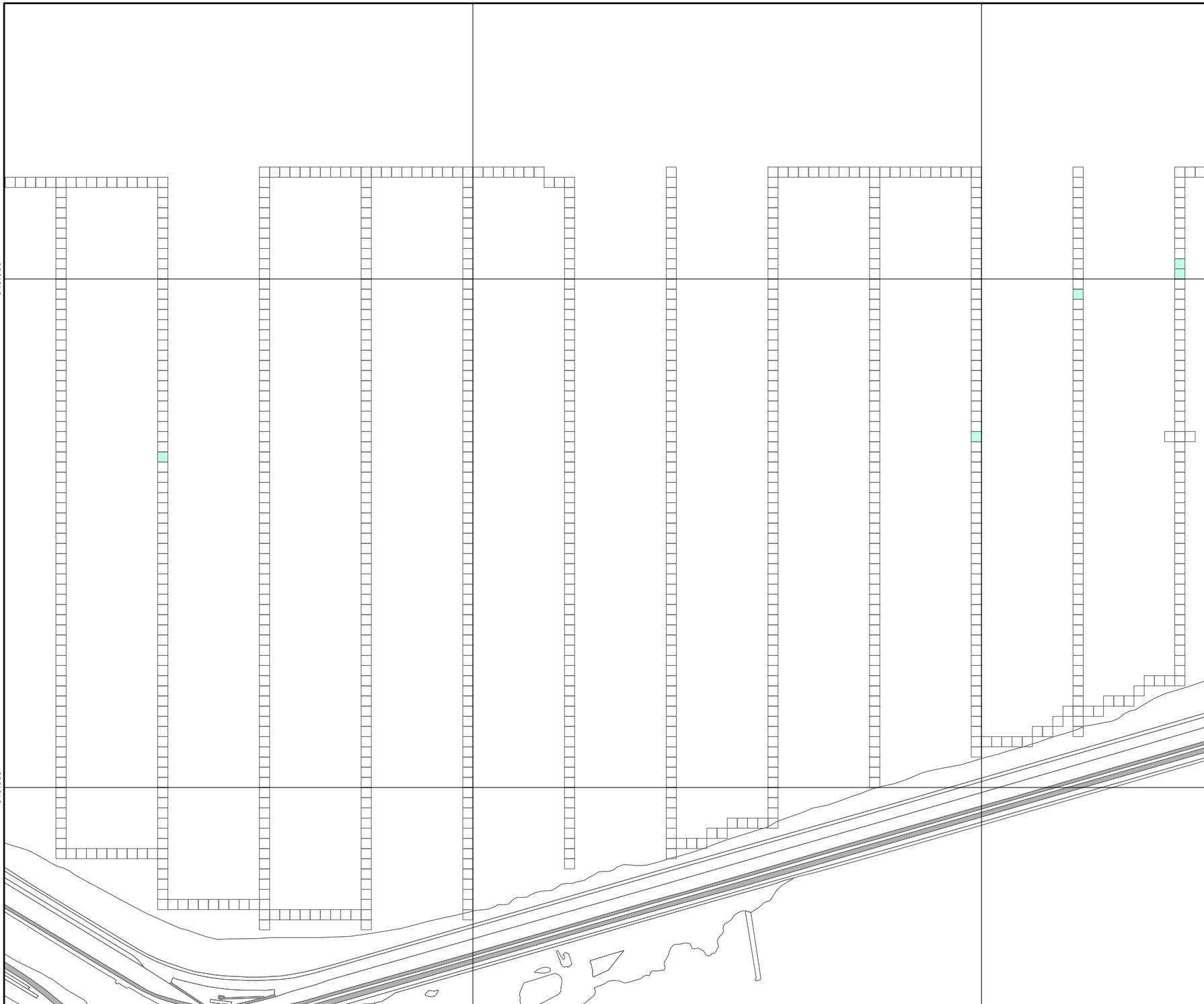
## Klein zeegras *Zostera noltei*

kaart 4

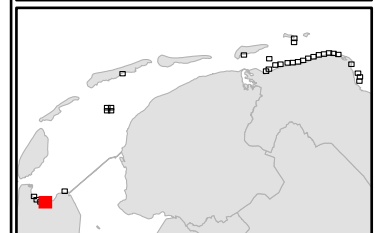
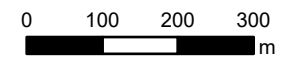
Balgzand

546.000

545.000



schaal 1:10.000



122.000

123.000

547.000

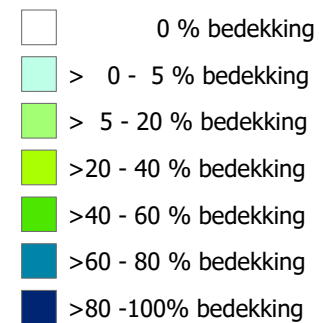
546.000

# Zeegraskartering 2023 Waddenzee

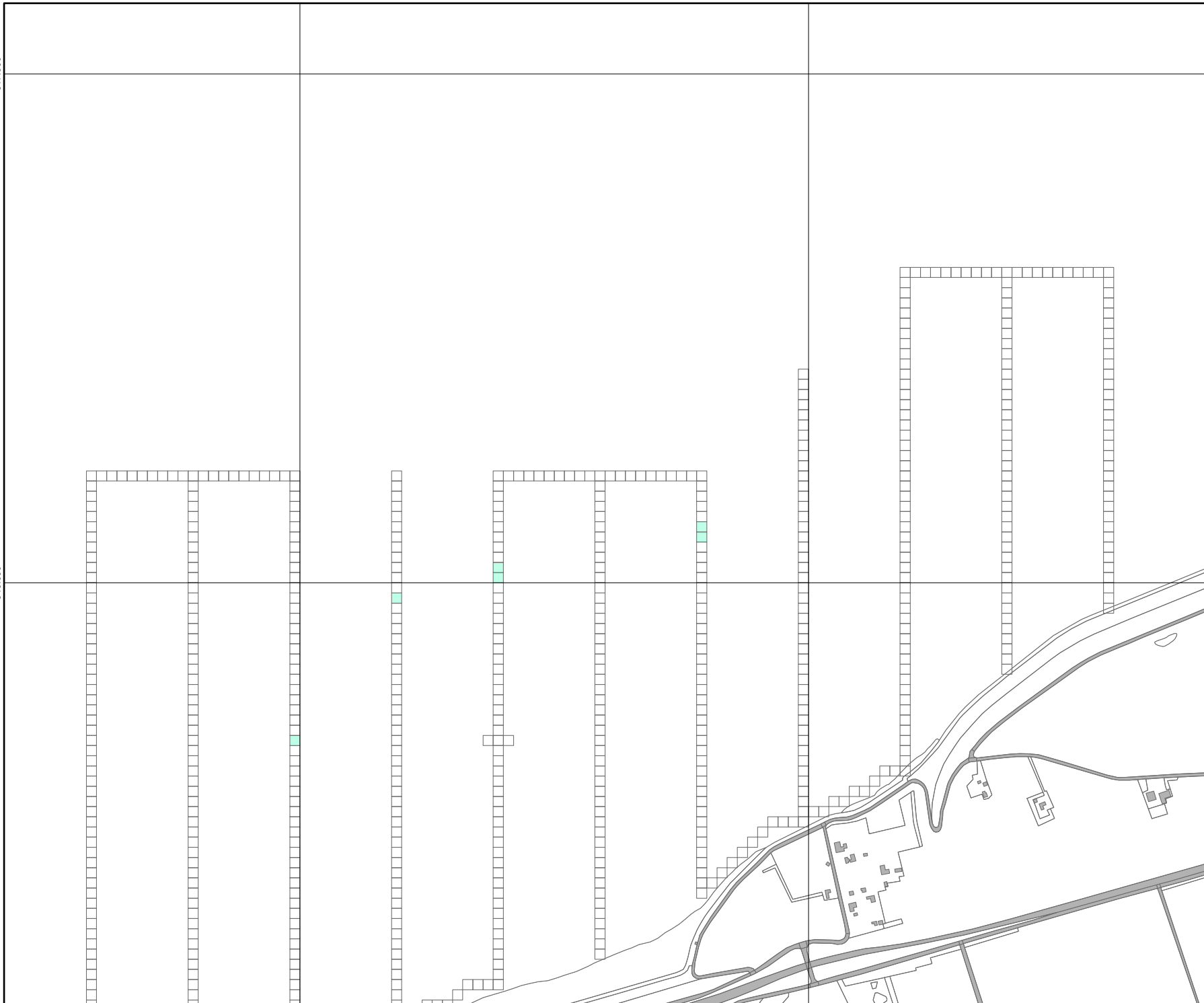
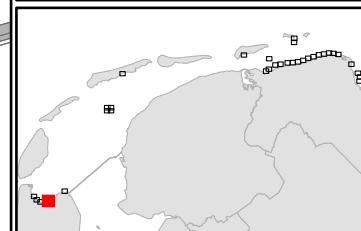
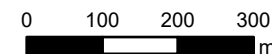
## Klein zeegras *Zostera noltei*

kaart 5

Balgzand



schaal 1:10.000



129.000

130.000

551.000


550.000

# Zeegraskartering 2023 Waddenzee

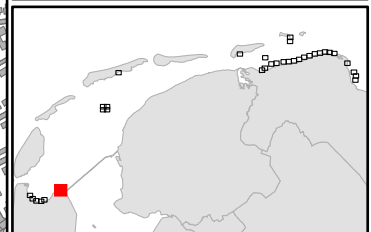
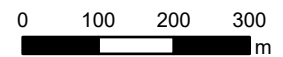
**Klein zeegras**  
*Zostera noltei*

kaart 6

Den Oever



schaal 1:10.000



147.000

148.000

149.000

# Zeegraskartering 2023 Waddenzee








## Klein zeegras *Zostera noltei*

kaart 7


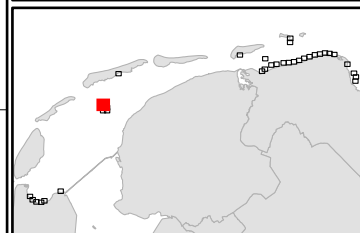

Griend

568.000

567.000

-  0 % bedekking
-  > 0 - 5 % bedekking
-  > 5 - 20 % bedekking
-  >20 - 40 % bedekking
-  >40 - 60 % bedekking
-  >60 - 80 % bedekking
-  >80 -100% bedekking

schaal 1:10.000



149.000

150.000

151.000

# Zeegraskartering 2023 Waddenzee

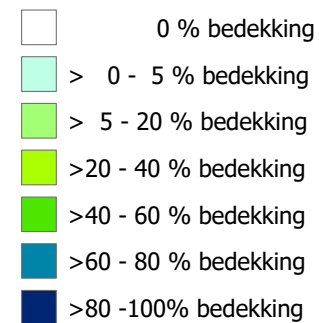
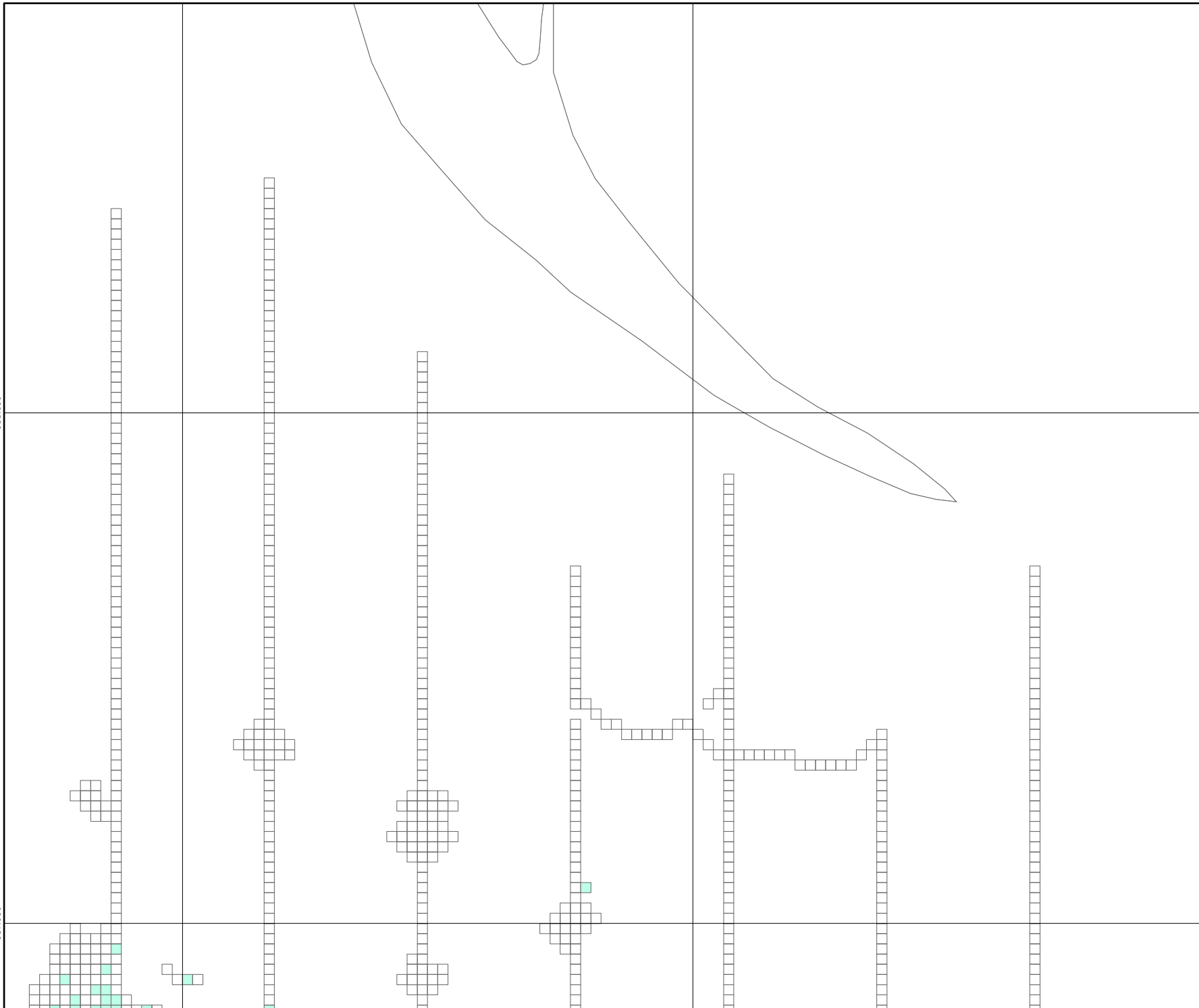
## Klein zeegras *Zostera noltei*

kaart 8

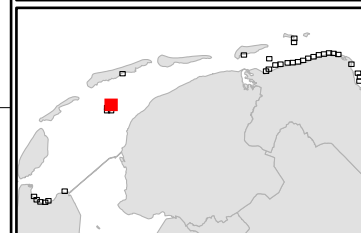
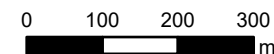
Griend

568.000

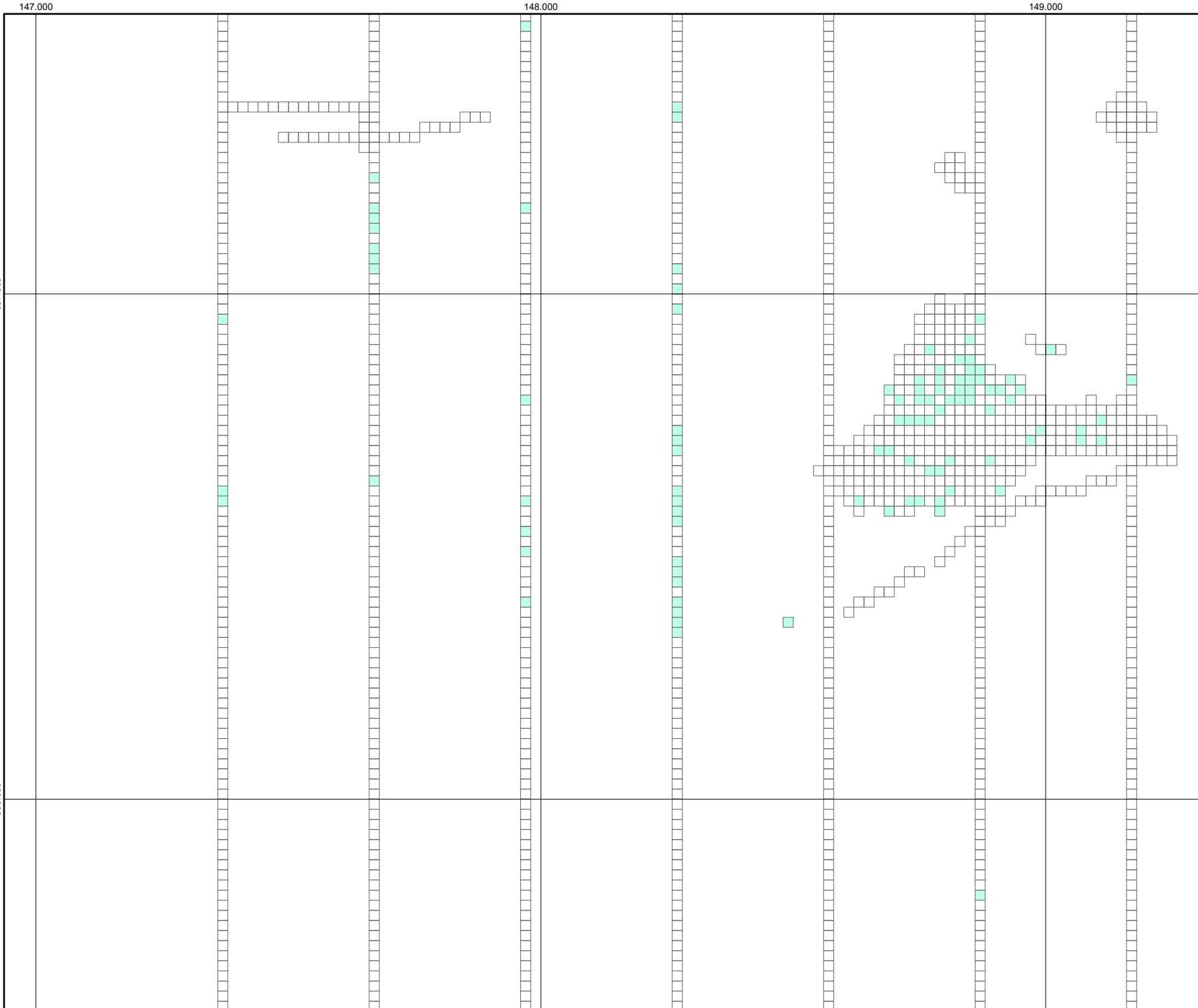
567.000



schaal 1:10.000







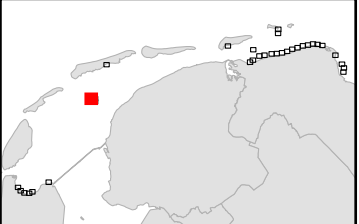
**Zeegraskartering 2023  
Waddenzee**

**Klein zeegras  
*Zostera noltei***

kaart 9  
Griend

- 0 % bedekking
- > 0 - 5 % bedekking
- > 5 - 20 % bedekking
- >20 - 40 % bedekking
- >40 - 60 % bedekking
- >60 - 80 % bedekking
- >80 -100% bedekking

schaal 1:10.000



149.000

150.000

151.000

# Zeegraskartering 2023 Waddenzee

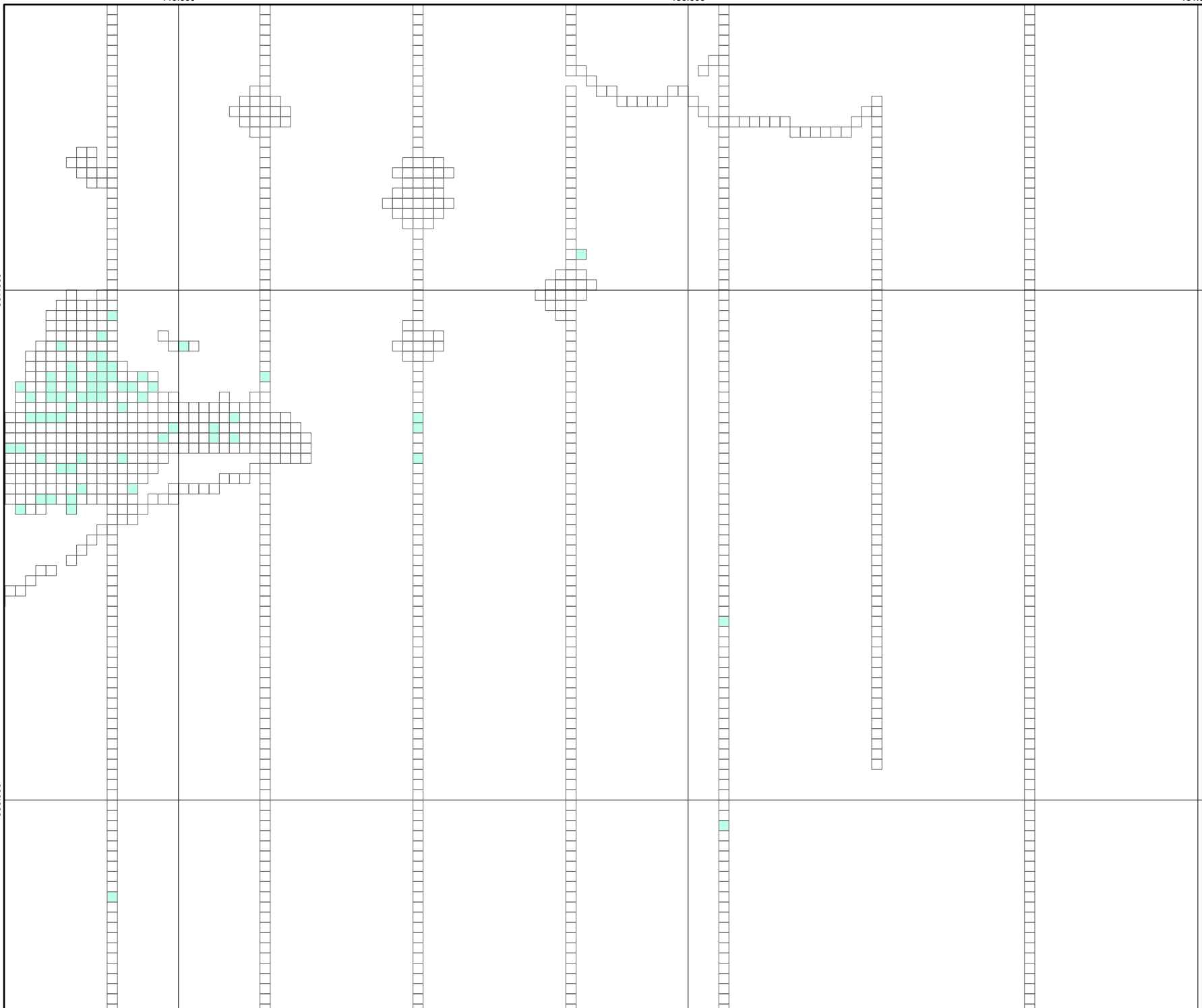
## Klein zeegras *Zostera noltei*








kaart 10

Griend

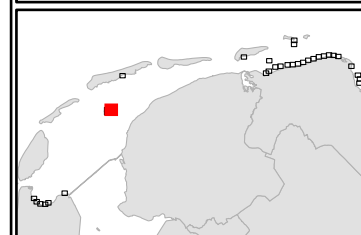
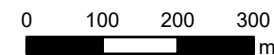
587.000

586.000



-  0 % bedekking
-  > 0 - 5 % bedekking
-  > 5 - 20 % bedekking
-  >20 - 40 % bedekking
-  >40 - 60 % bedekking
-  >60 - 80 % bedekking
-  >80 -100% bedekking

schaal 1:10.000



147.000

148.000

149.000

586.000

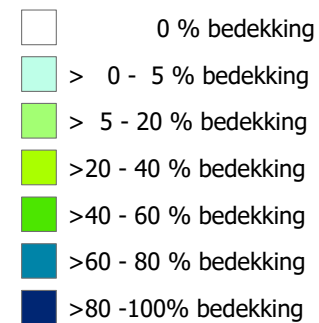

585.000

# Zeegraskartering 2023 Waddenzee

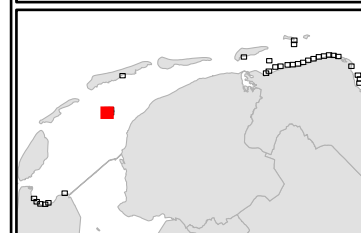
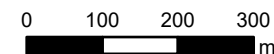
## Klein zeegras *Zostera noltei*

kaart 11

Griend



schaal 1:10.000



149.000

150.000

151.000

586.000

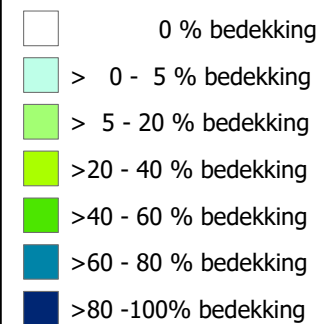

585.000

# Zeegraskartering 2023 Waddenzee

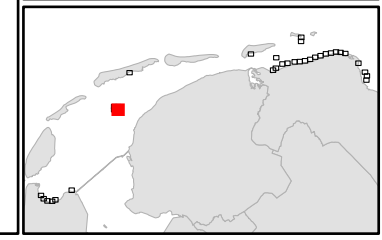
## Klein zeegras *Zostera noltei*

kaart 12

Griend



schaal 1:10.000



154.000

155.000

602.000

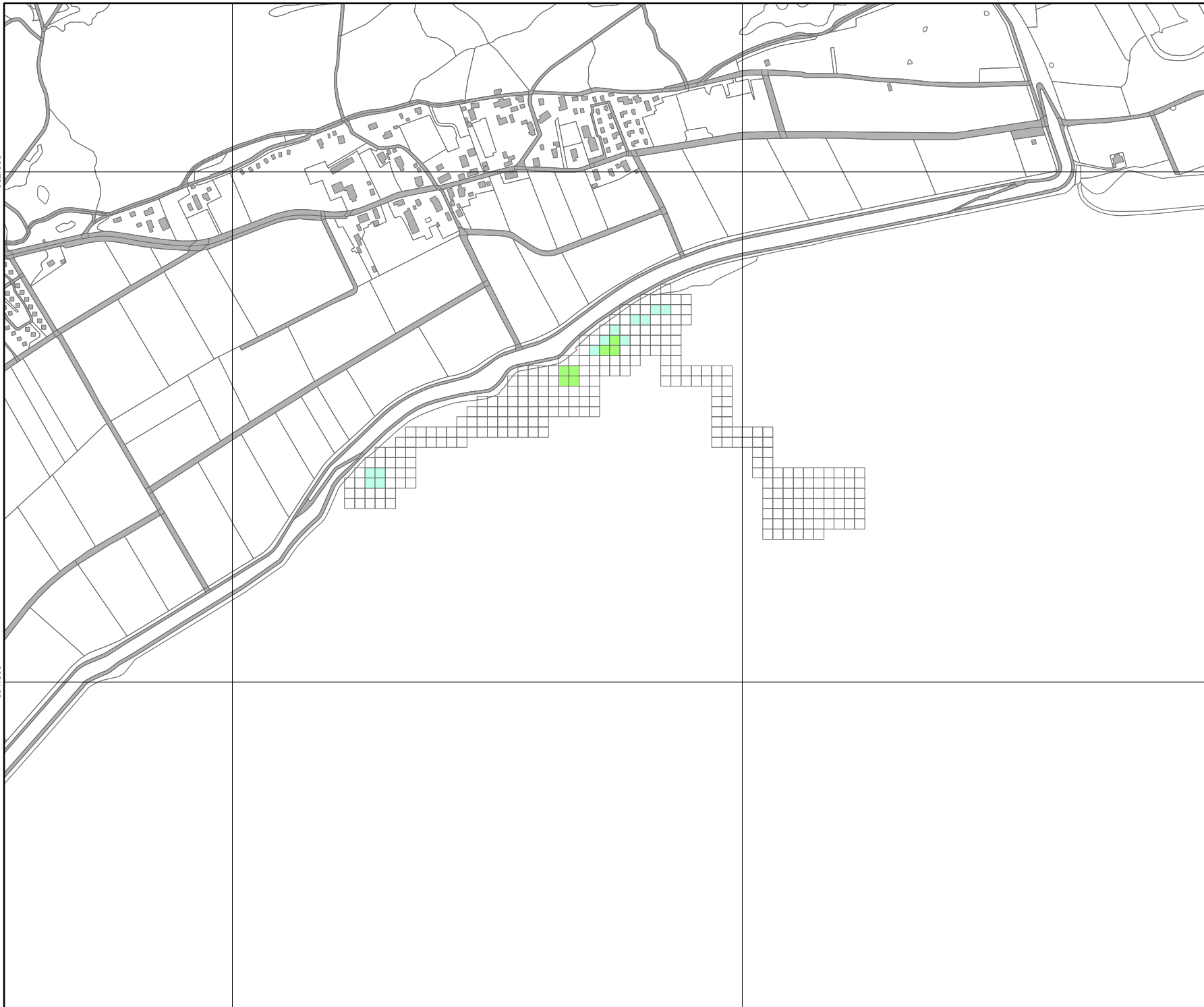
601.000








# Zeegraskartering 2023 Waddenzee

## Klein zeegras *Zostera noltei*

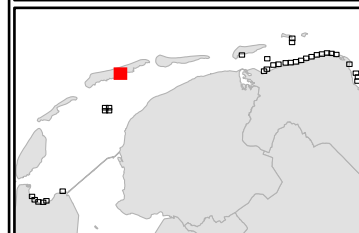
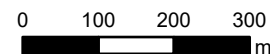
kaart 13

Terschelling



-  0 % bedekking
-  > 0 - 5 % bedekking
-  > 5 - 20 % bedekking
-  > 20 - 40 % bedekking
-  > 40 - 60 % bedekking
-  > 60 - 80 % bedekking
-  > 80 - 100% bedekking

schaal 1:10.000



229.000

230.000

617.000

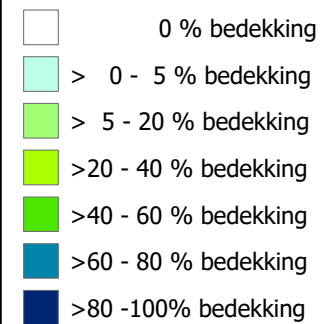
616.000

# Zeegraskartering 2023 Waddenzee

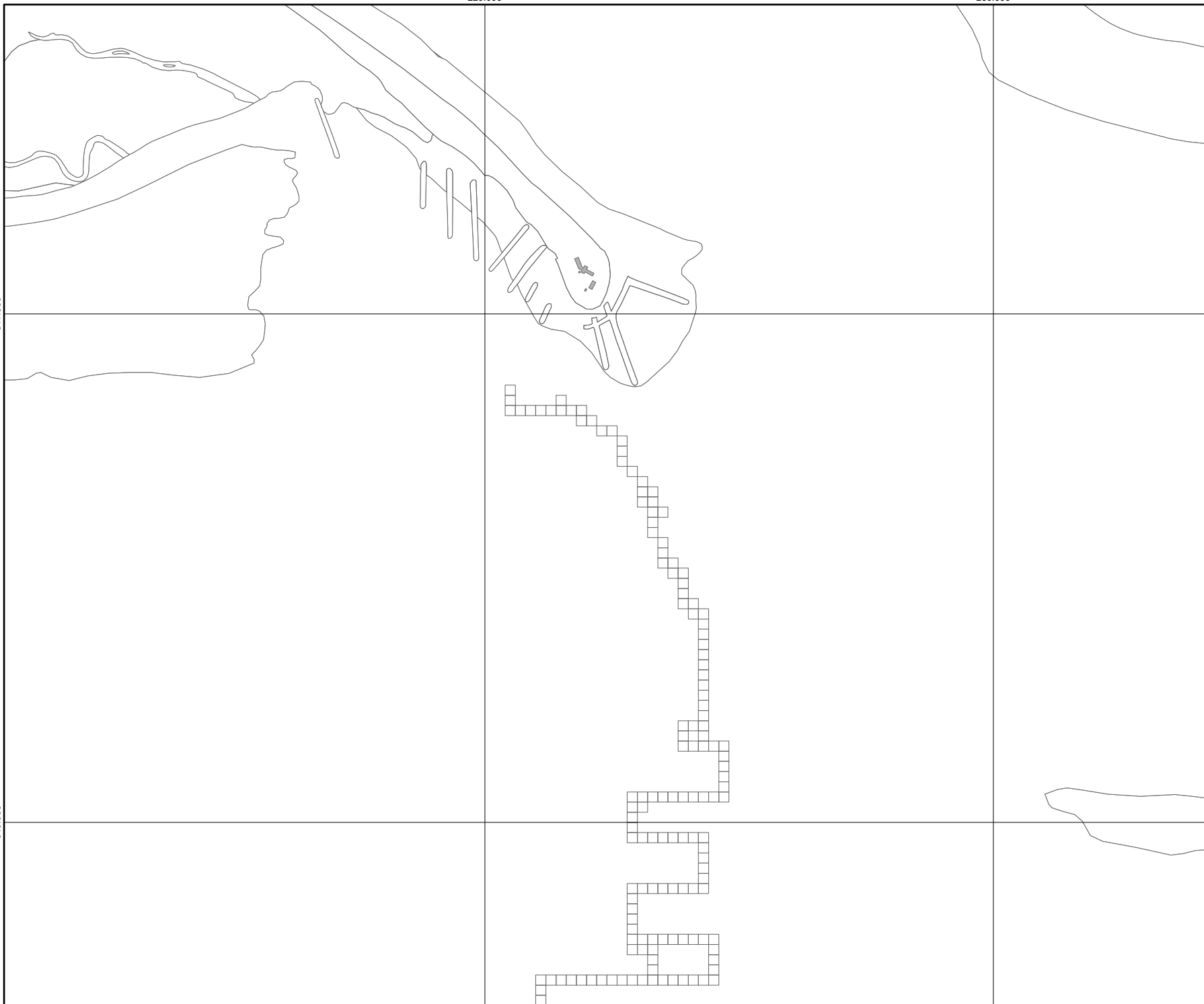
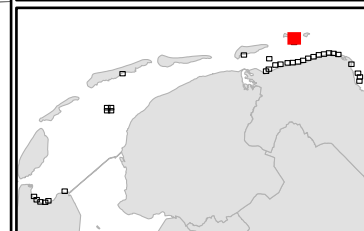
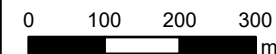
## Klein zeegras *Zostera noltei*

kaart 14

Rottum



schaal 1:10.000



229.000

230.000

615.000


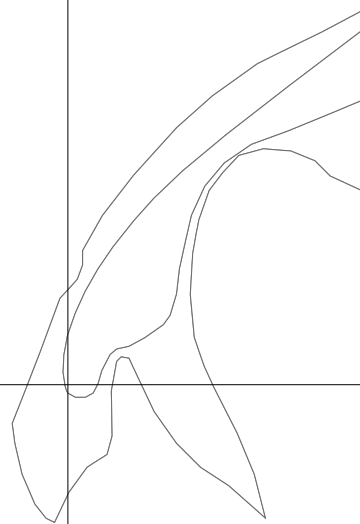
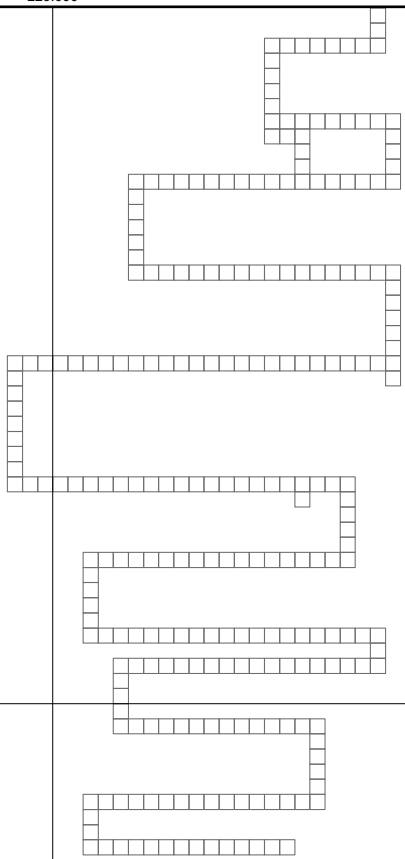
614.000

# Zeegraskartering 2023 Waddenzee

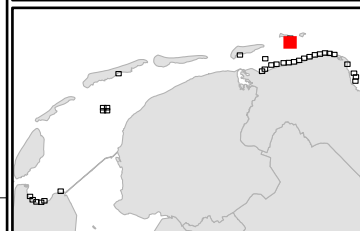

## Klein zeegras *Zostera noltei*

kaart 15

Rottum



schaal 1:10.000



216.000

217.000

218.000

603.000








602.000

# Zeegraskartering 2023 Waddenzee

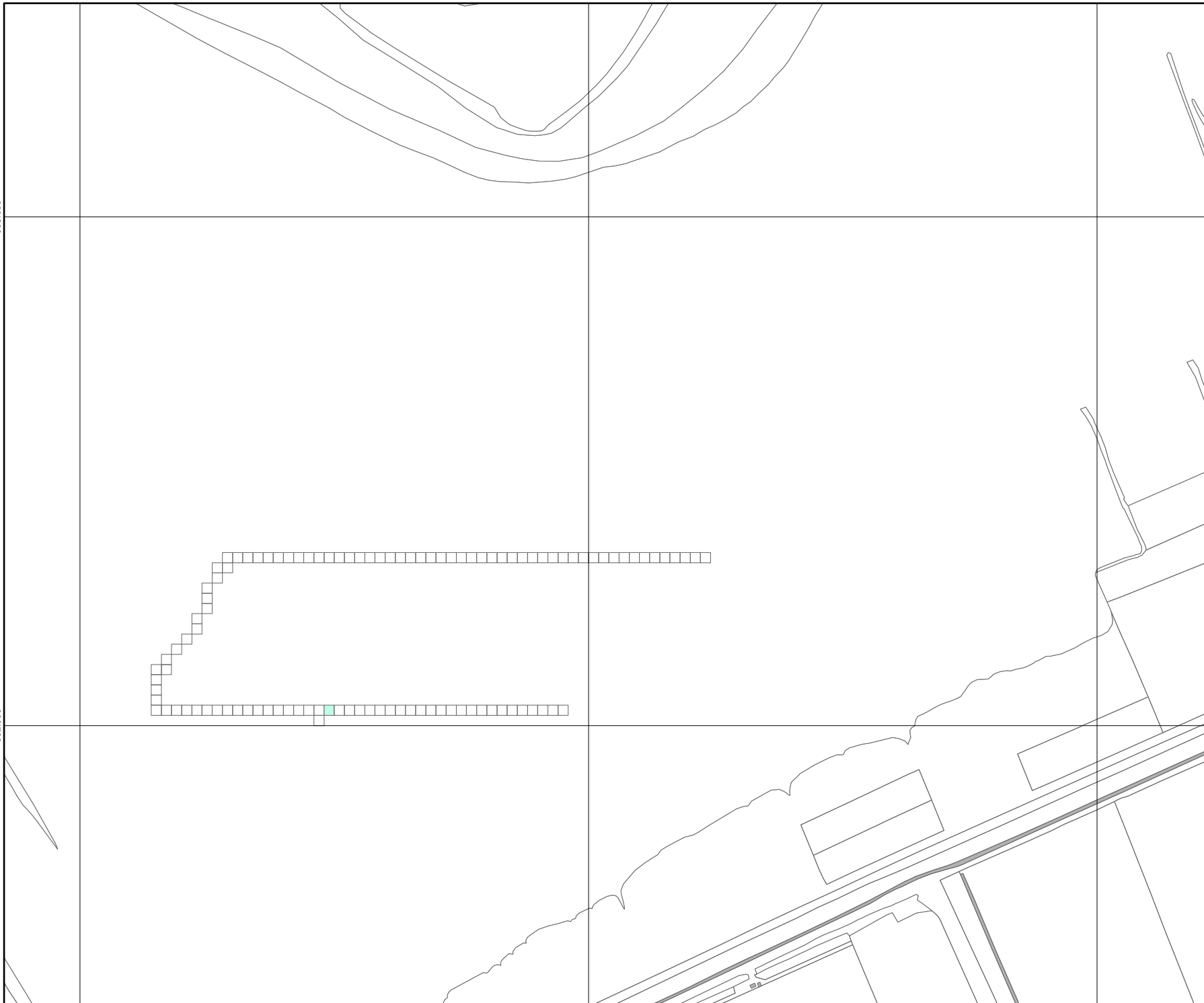
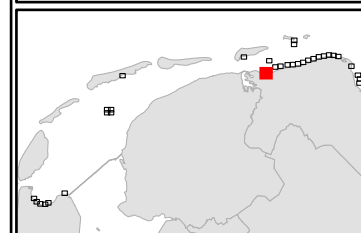
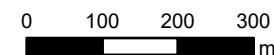
## Klein zeegras *Zostera noltei*

kaart 16

Groningerkust raaien

-  0 % bedekking
-  > 0 - 5 % bedekking
-  > 5 - 20 % bedekking
-  >20 - 40 % bedekking
-  >40 - 60 % bedekking
-  >60 - 80 % bedekking
-  >80 -100% bedekking

schaal 1:10.000





218.000

219.000

604.000

603.000








# Zeegraskartering 2023 Waddenzee

## Klein zeegras *Zostera noltei*

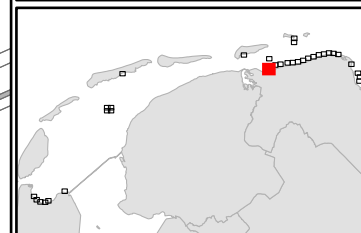
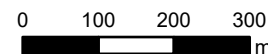
kaart 17

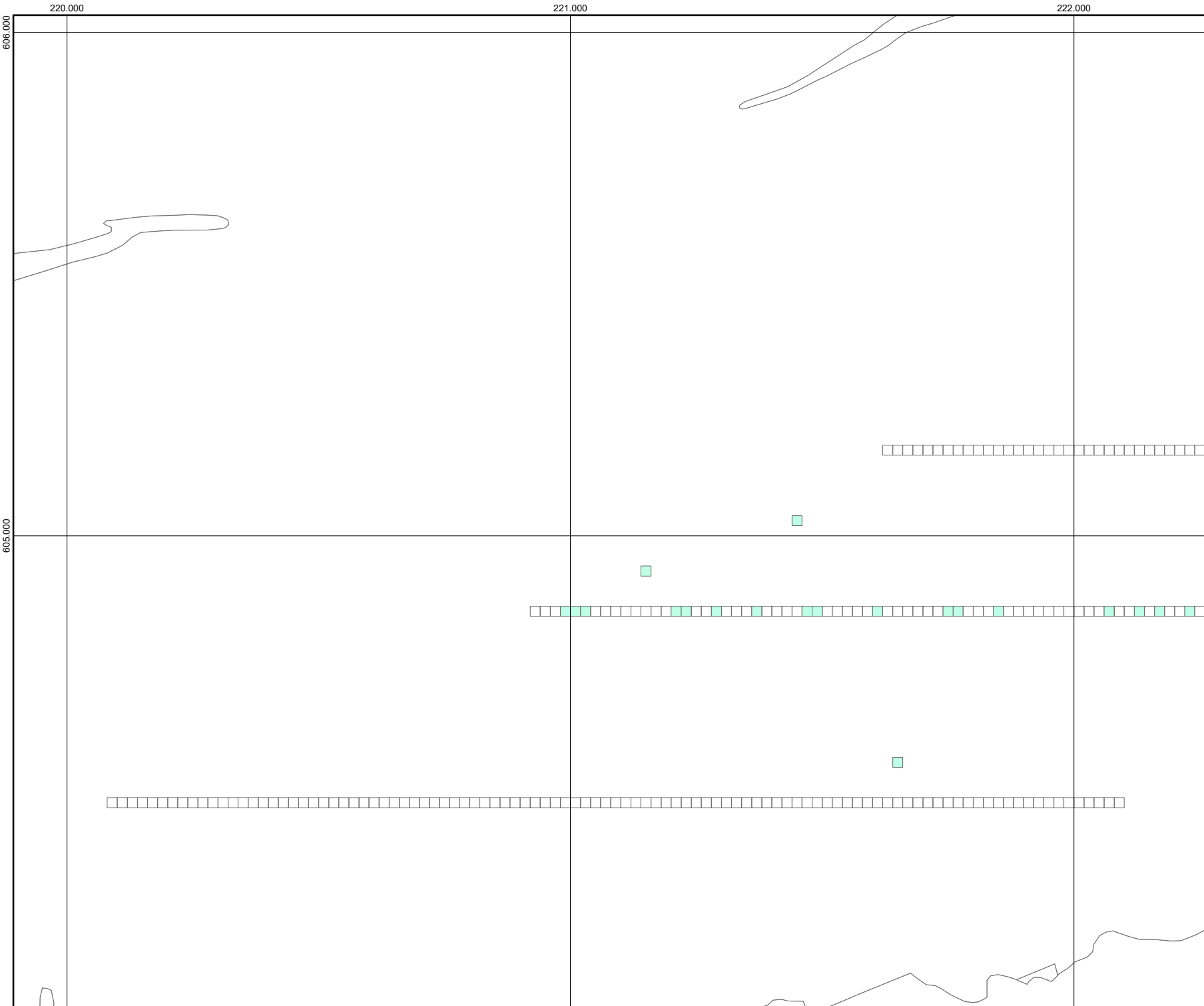
Groningerkust raaien



-  0 % bedekking
-  > 0 - 5 % bedekking
-  > 5 - 20 % bedekking
-  > 20 - 40 % bedekking
-  > 40 - 60 % bedekking
-  > 60 - 80 % bedekking
-  > 80 - 100% bedekking

schaal 1:10.000












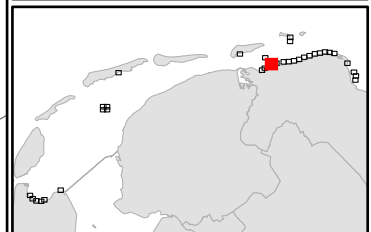
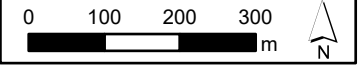
**Zeegraskartering 2023  
Waddenzee**

**Klein zeegras  
*Zostera noltei***

kaart 18  
Groningerkust raaien

-  0 % bedekking
-  > 0 - 5 % bedekking
-  > 5 - 20 % bedekking
-  >20 - 40 % bedekking
-  >40 - 60 % bedekking
-  >60 - 80 % bedekking
-  >80 - 100% bedekking

schaal 1:10.000



223.000

224.000

605.000


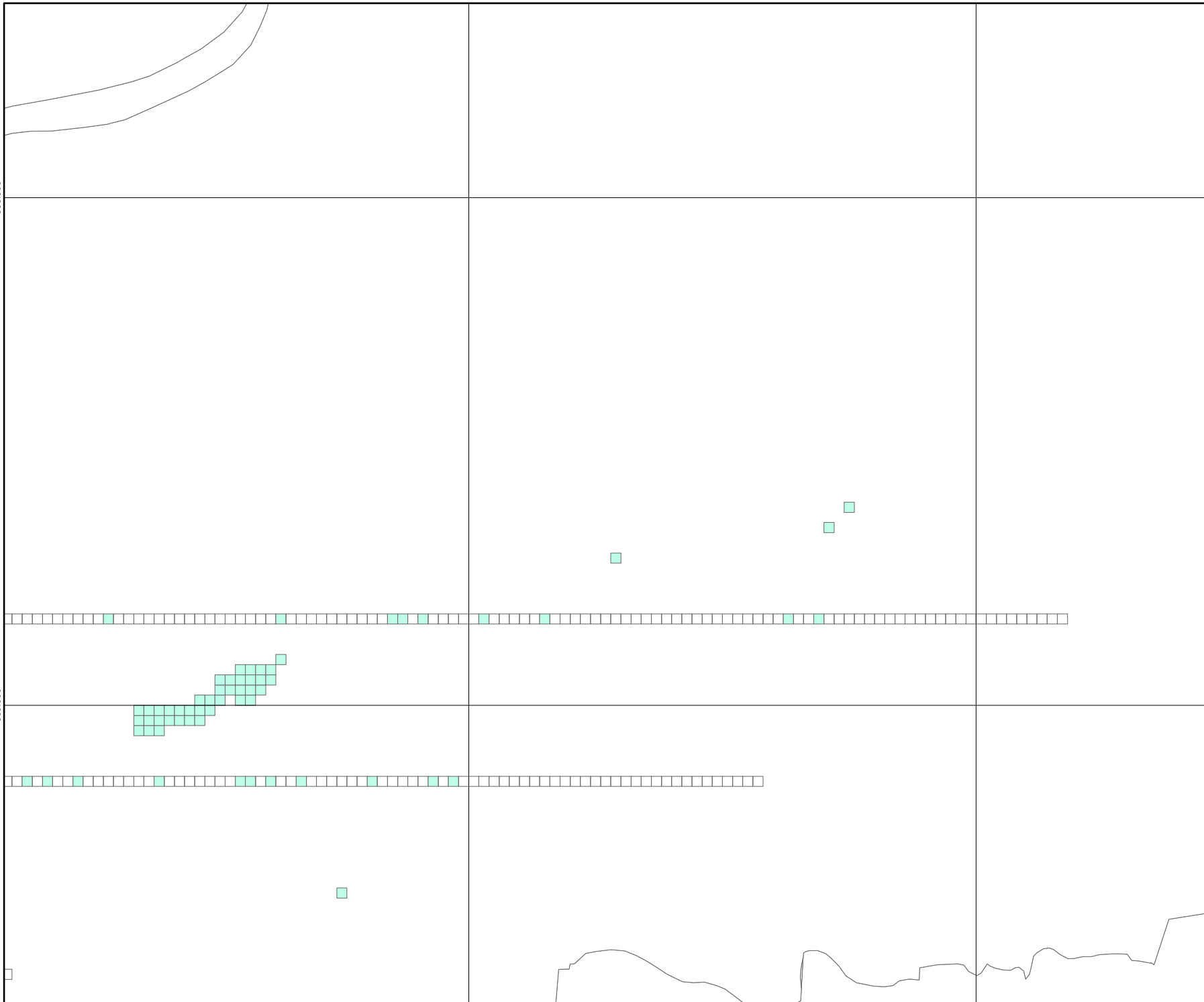
605.000

# Zeegraskartering 2023 Waddenzee

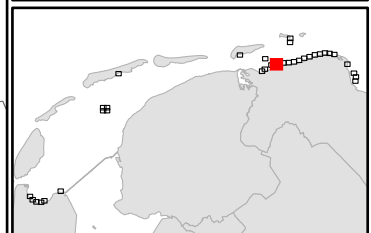
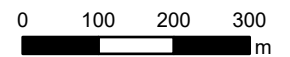
## Klein zeegras *Zostera noltei*

kaart 19

Groningerkust raaien



schaal 1:10.000



226.000

227.000


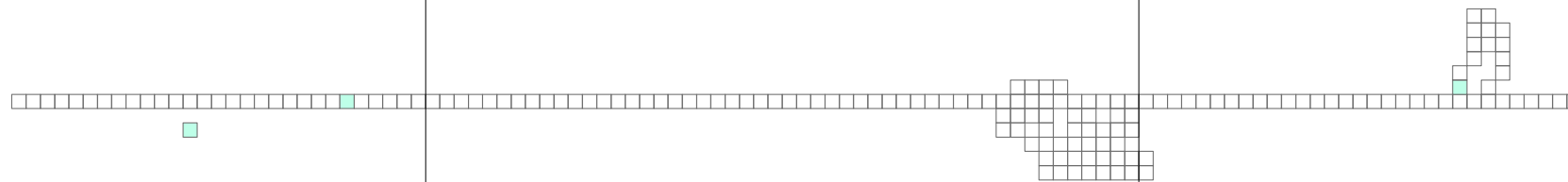
# Zeegraskartering 2023 Waddenzee

## Klein zeegras *Zostera noltei*

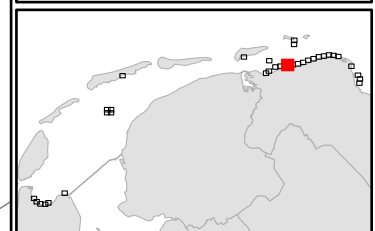
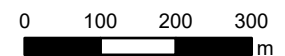
kaart 20

Groningerkust raaien

606.000



schaal 1:10.000



228.000

229.000

607.000

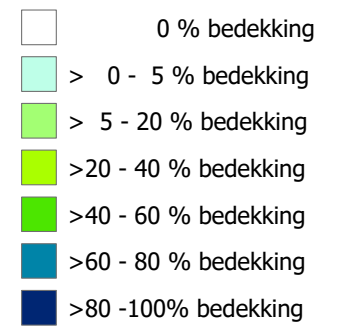
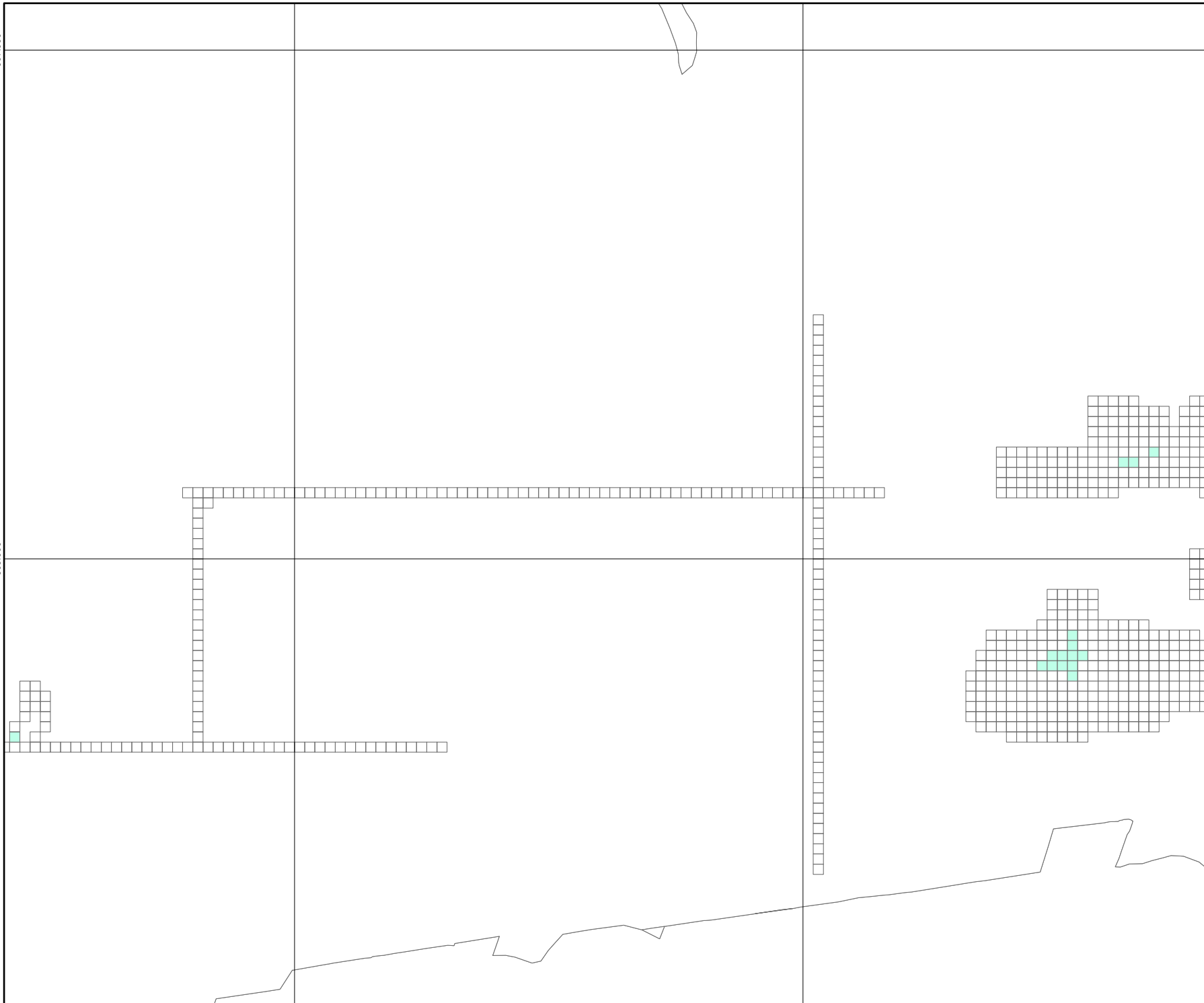
606.000

# Zeegraskartering 2023 Waddenzee

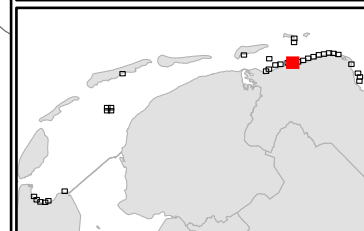
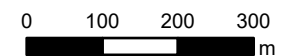
## Klein zeegras *Zostera noltei*

kaart 21

Groningerkust raaien



schaal 1:10.000



230.000

231.000

232.000

607.000


606.000

# Zeegraskartering 2023 Waddenzee

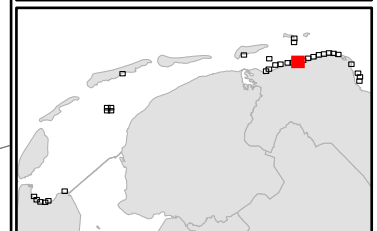
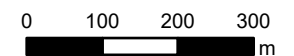
## Klein zeegras *Zostera noltei*

kaart 22

Groningerkust raaien



schaal 1:10.000



232.000

233.000

234.000

608.000








607.000

# Zeegraskartering 2023 Waddenzee

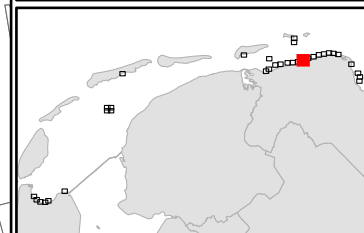

## Klein zeegras *Zostera noltei*

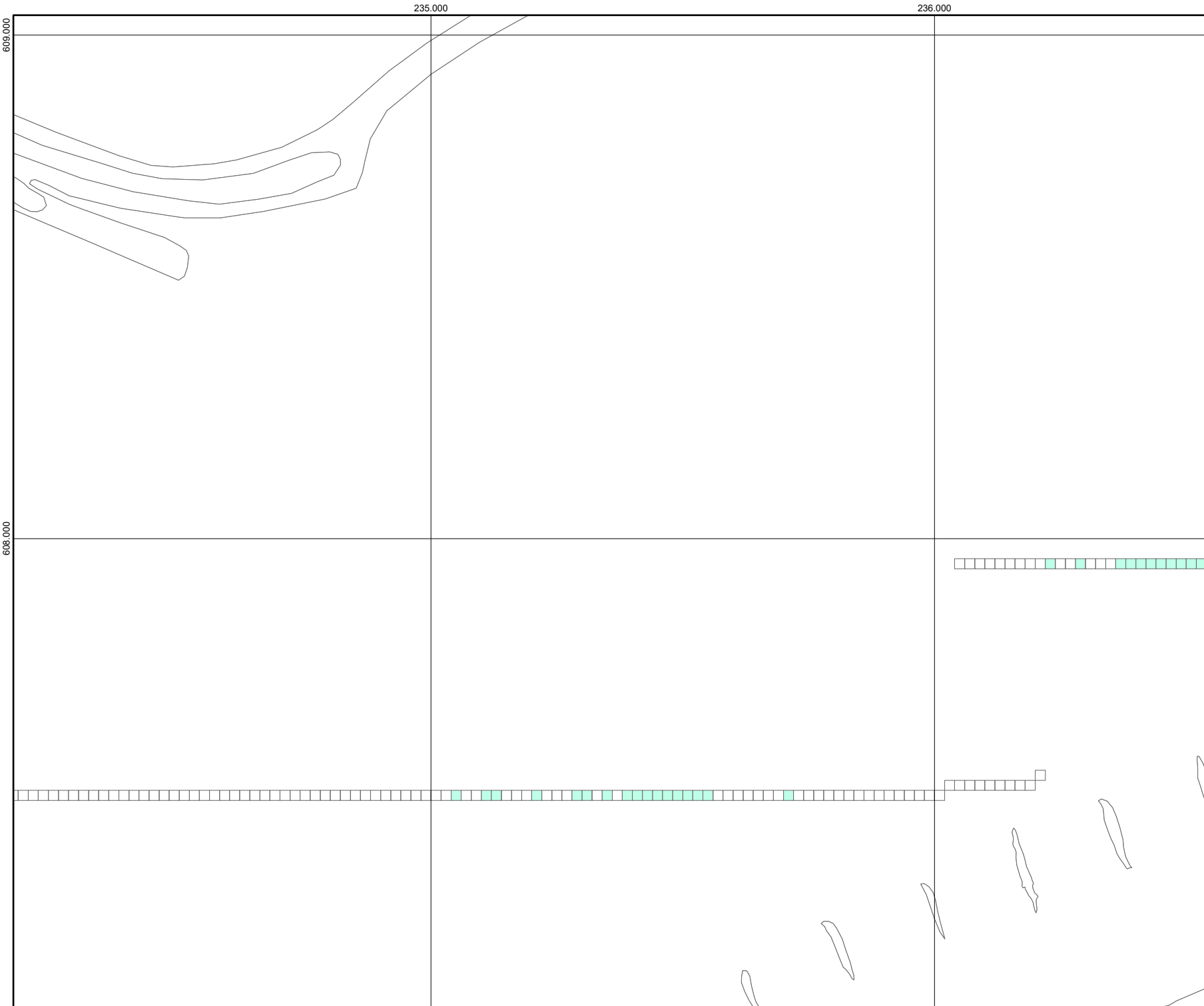
kaart 23

Groningerkust raaien

-  0 % bedekking
-  > 0 - 5 % bedekking
-  > 5 - 20 % bedekking
-  >20 - 40 % bedekking
-  >40 - 60 % bedekking
-  >60 - 80 % bedekking
-  >80 -100% bedekking

schaal 1:10.000






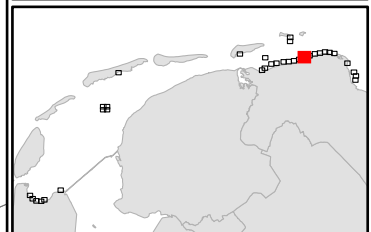
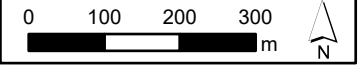
**Zeegraskartering 2023  
Waddenzee**

**Klein zeegras  
*Zostera noltei***

kaart 24  
Groningerkust raaien



schaal 1:10.000





237.000

238.000

# Zeegraskartering 2023 Waddenzee

## Klein zeegras *Zostera noltei*

kaart 25

Groningerkust raaien

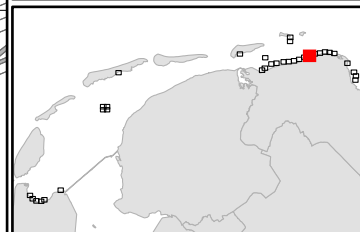
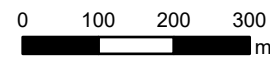
609.000

608.000



- 0 % bedekking
- > 0 - 5 % bedekking
- > 5 - 20 % bedekking
- > 20 - 40 % bedekking
- > 40 - 60 % bedekking
- > 60 - 80 % bedekking
- > 80 - 100% bedekking

schaal 1:10.000



239.000

240.000

241.000

610.000

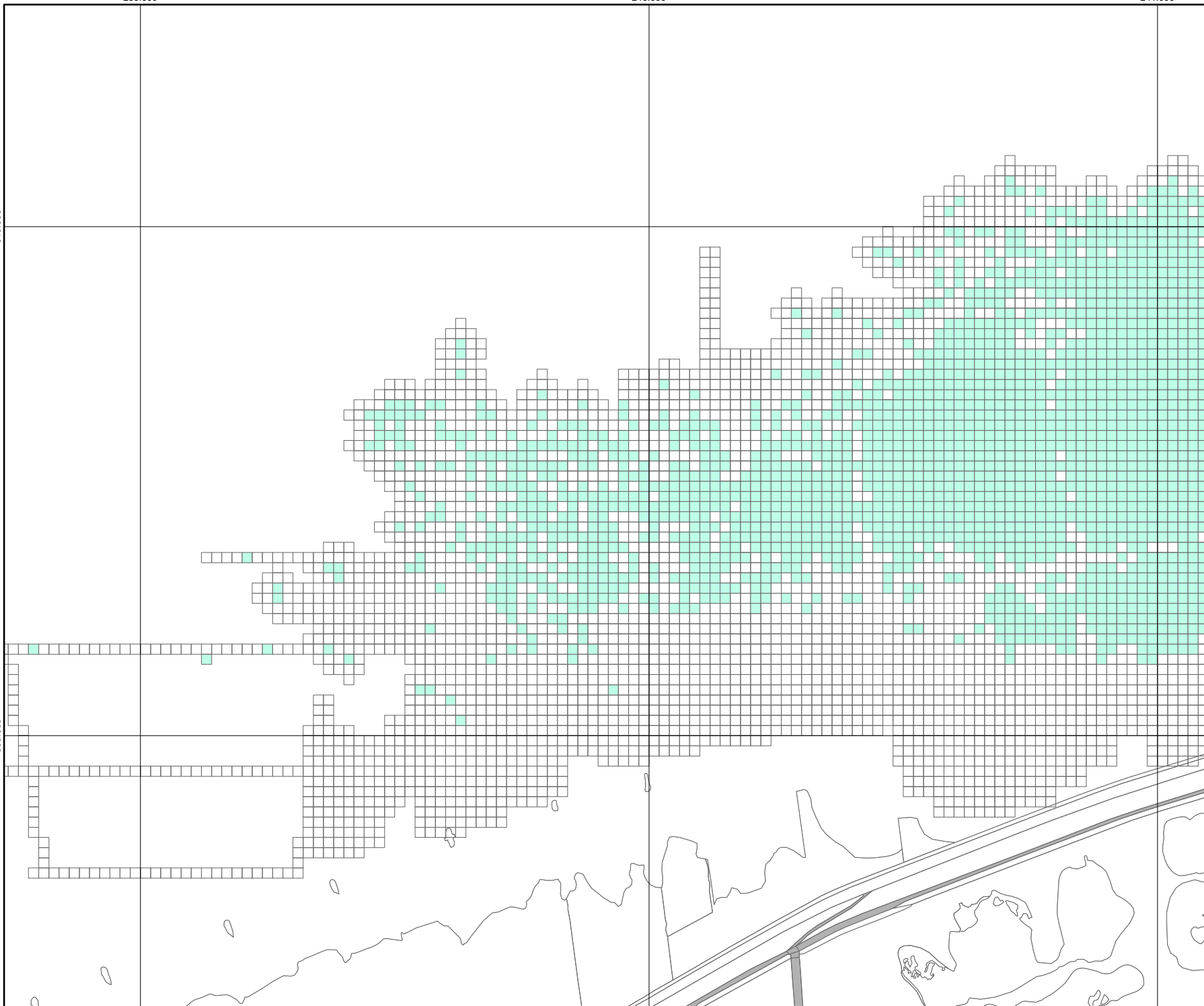
609.000








# Zeegraskartering 2023 Waddenzee

**Klein zeegras**  
*Zostera noltei*

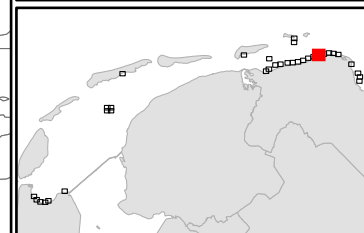
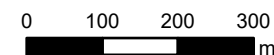
kaart 26

Gasstation/Noordpolderzijl



-  0 % bedekking
-  > 0 - 5 % bedekking
-  > 5 - 20 % bedekking
-  > 20 - 40 % bedekking
-  > 40 - 60 % bedekking
-  > 60 - 80 % bedekking
-  > 80 - 100% bedekking

schaal 1:10.000



241.000

242.000

243.000

# Zeegraskartering 2023 Waddenzee

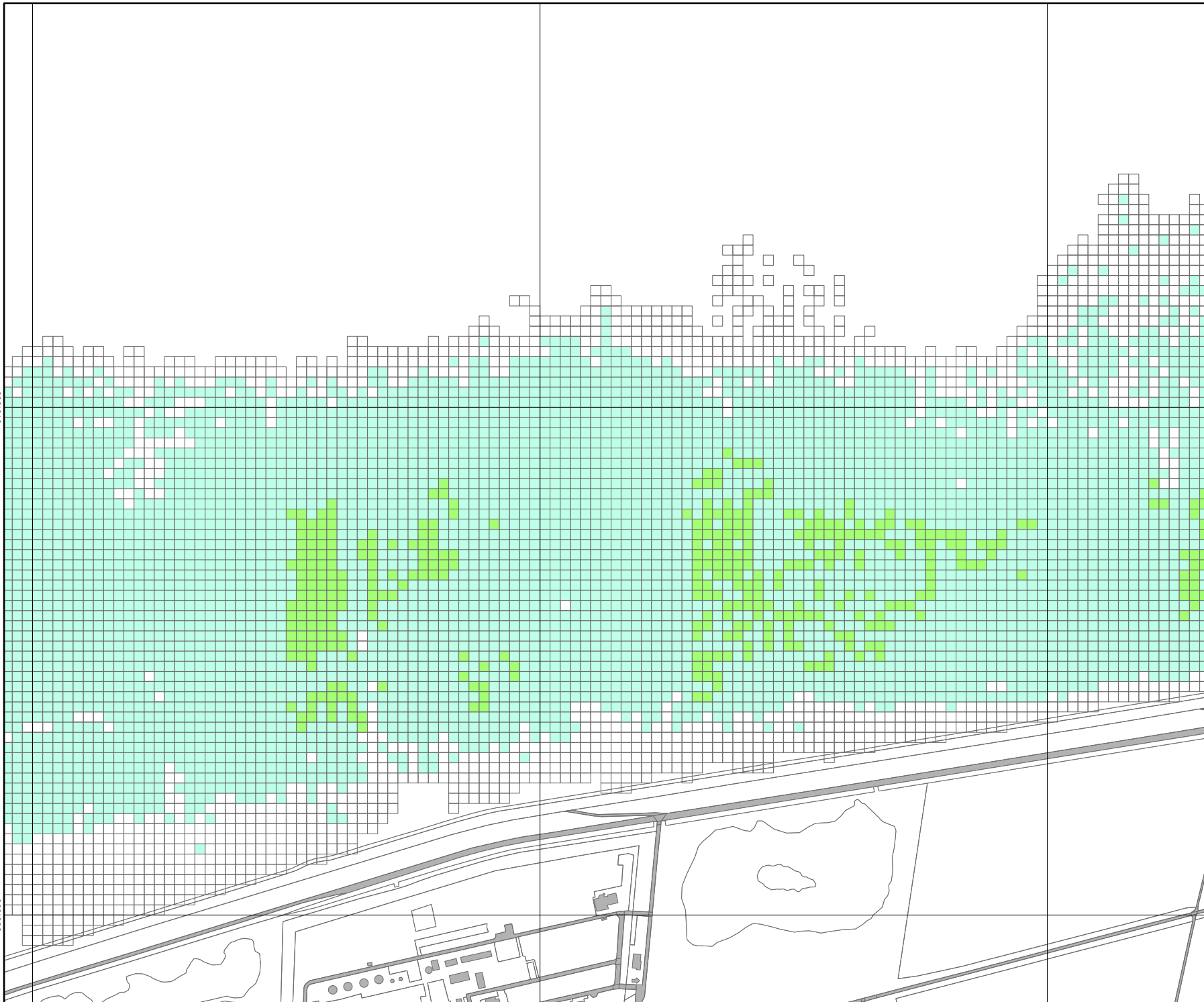
## Klein zeegras *Zostera noltei*








kaart 27

Gasstation/Noordpolderzijl

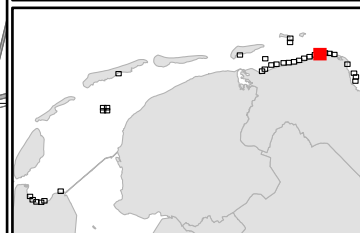
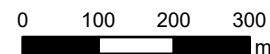
610.000

609.000



-  0 % bedekking
-  > 0 - 5 % bedekking
-  > 5 - 20 % bedekking
-  >20 - 40 % bedekking
-  >40 - 60 % bedekking
-  >60 - 80 % bedekking
-  >80 -100% bedekking

schaal 1:10.000



244.000

245.000

611.000

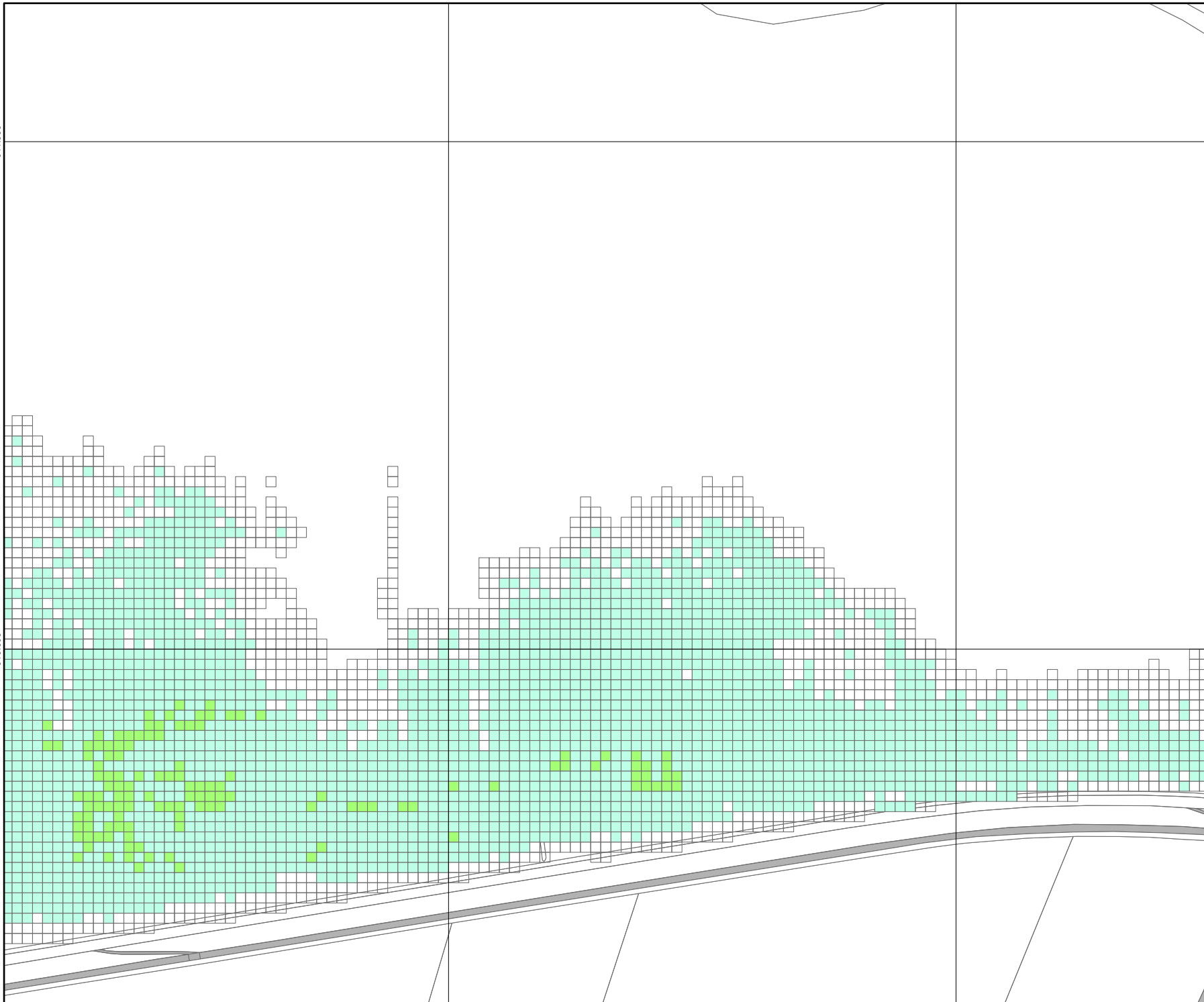
610.000








# Zeegraskartering 2023 Waddenzee

**Klein zeegras**  
*Zostera noltei*

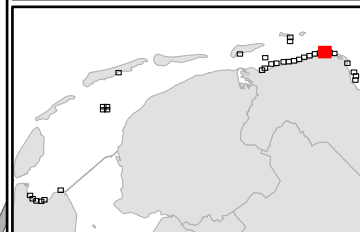
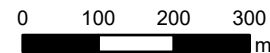
kaart 28

Gasstation/Noordpolderzijl



-  0 % bedekking
-  > 0 - 5 % bedekking
-  > 5 - 20 % bedekking
-  >20 - 40 % bedekking
-  >40 - 60 % bedekking
-  >60 - 80 % bedekking
-  >80 -100% bedekking

schaal 1:10.000



246.000

247.000

611.000

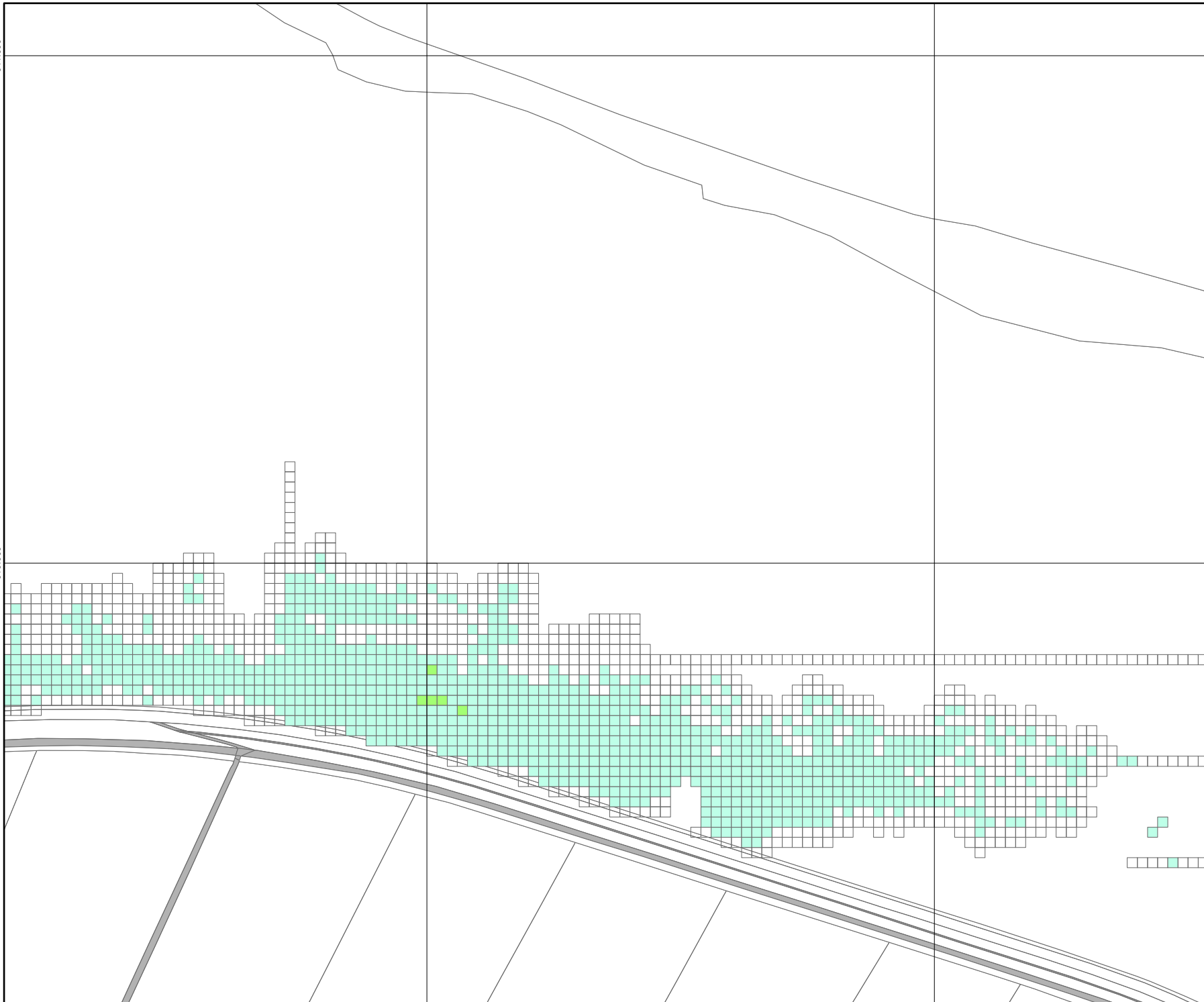
610.000








# Zeegraskartering 2023 Waddenzee

## Klein zeegras *Zostera noltei*

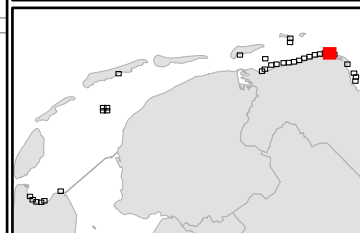
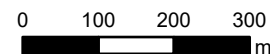
kaart 29

Gasstation/Noordpolderzijl



-  0 % bedekking
-  > 0 - 5 % bedekking
-  > 5 - 20 % bedekking
-  > 20 - 40 % bedekking
-  > 40 - 60 % bedekking
-  > 60 - 80 % bedekking
-  > 80 - 100% bedekking

schaal 1:10.000



248.000

249.000

# Zeegraskartering 2023 Waddenzee


**Klein zeegras**  
*Zostera noltei*

kaart 30

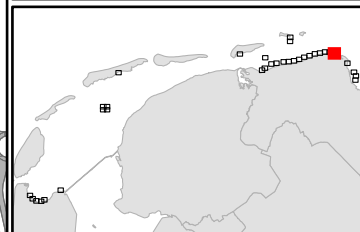
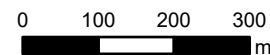
Groningerkust raaien

610.000

609.000



schaal 1:10.000



256.000

257.000

258.000

602.000








601.000

# Zeegraskartering 2023 Waddenzee

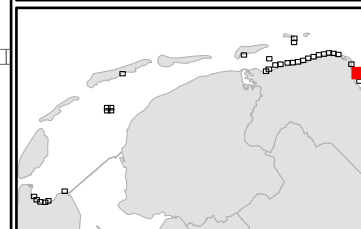

## Klein zeegras *Zostera noltei*

kaart 31

Hond Paap

-  0 % bedekking
-  > 0 - 5 % bedekking
-  > 5 - 20 % bedekking
-  >20 - 40 % bedekking
-  >40 - 60 % bedekking
-  >60 - 80 % bedekking
-  >80 -100% bedekking

schaal 1:10.000



257.000

258.000

# Zeegraskartering 2023 Waddenzee

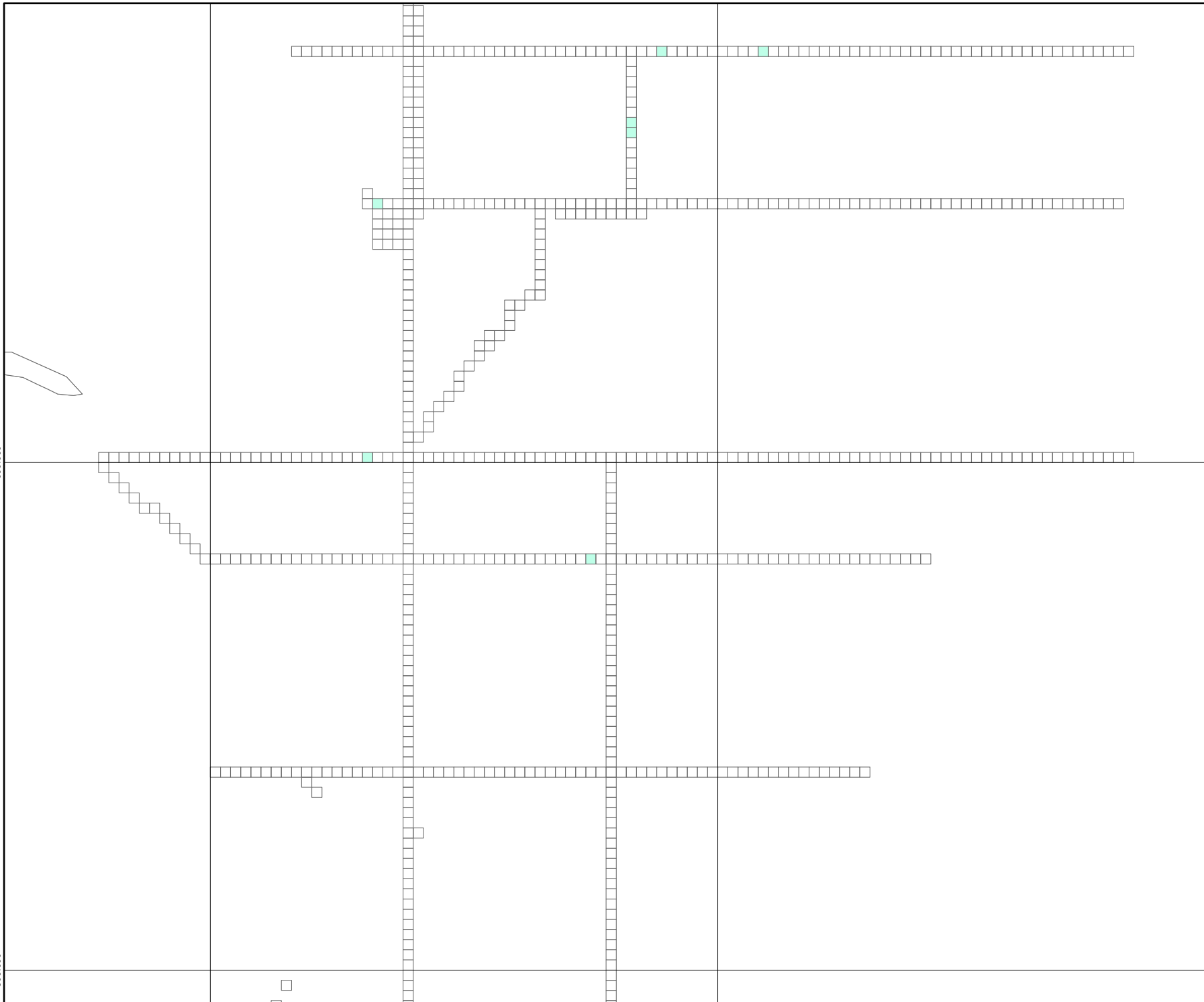
## Klein zeegras *Zostera noltei*








kaart 32

Hond Paap

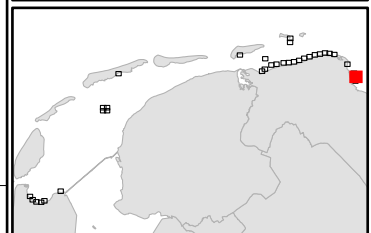
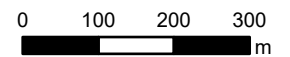
600.000

599.000



-  0 % bedekking
-  > 0 - 5 % bedekking
-  > 5 - 20 % bedekking
-  > 20 - 40 % bedekking
-  > 40 - 60 % bedekking
-  > 60 - 80 % bedekking
-  > 80 - 100% bedekking

schaal 1:10.000





257.000

258.000

599.000








598.000

# Zeegraskartering 2023 Waddenzee

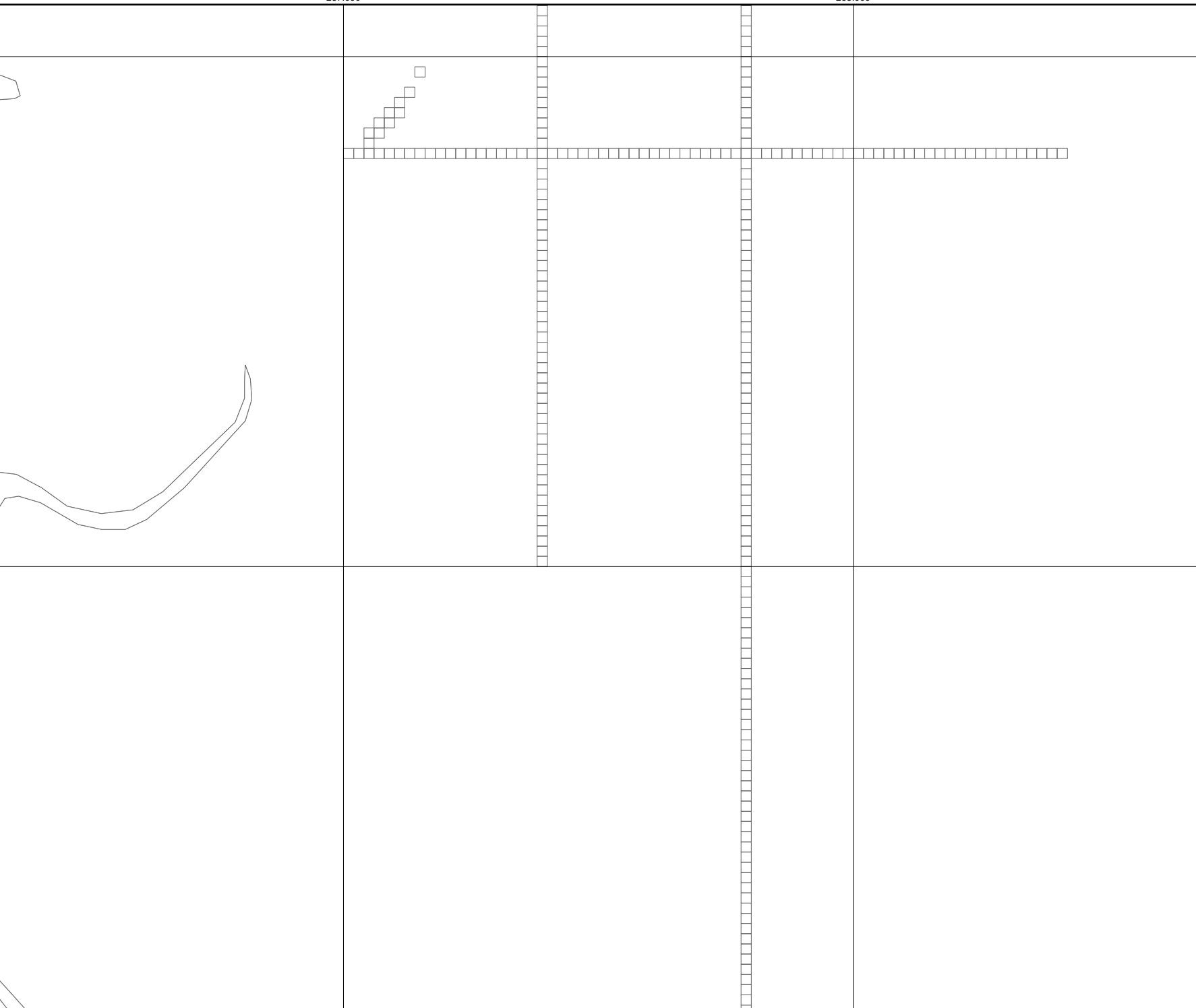
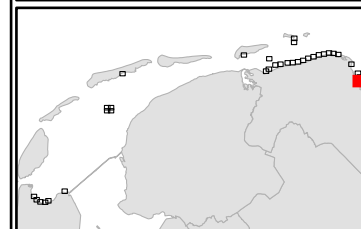
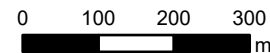
## Klein zeegras *Zostera noltei*

kaart 33

Hond Paap

-  0 % bedekking
-  > 0 - 5 % bedekking
-  > 5 - 20 % bedekking
-  >20 - 40 % bedekking
-  >40 - 60 % bedekking
-  >60 - 80 % bedekking
-  >80 -100% bedekking

schaal 1:10.000



257.000

258.000

# Zeegraskartering 2023 Waddenzee

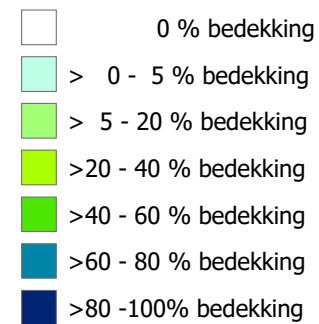
## Klein zeegras *Zostera noltei*

kaart 34

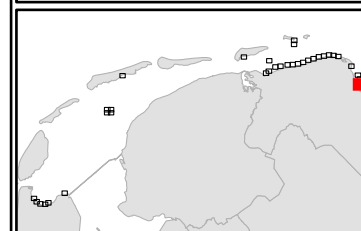
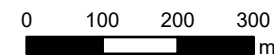
Hond Paap

598.000

597.000



schaal 1:10.000



147.000

148.000

149.000

# Zeegraskartering 2023 Waddenzee

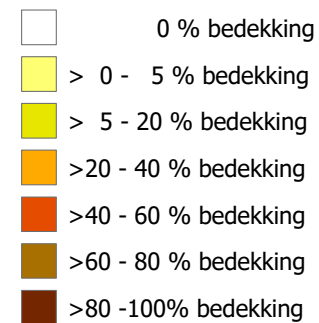
## Groot zeegras *Zostera marina*

kaart 7


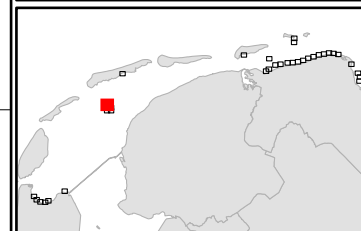
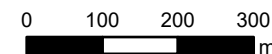
Griend

588.000

587.000



schaal 1:10.000



149.000

150.000

151.000

# Zeegraskartering 2023 Waddenzee

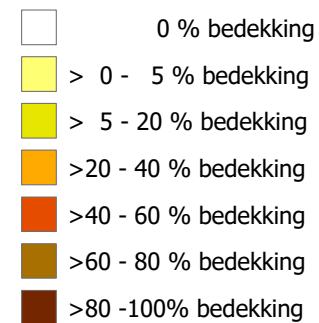

## Groot zeegras *Zostera marina*

kaart 8

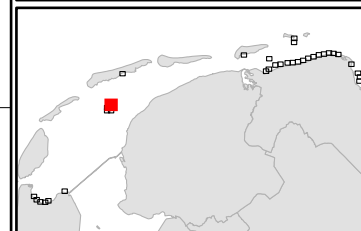
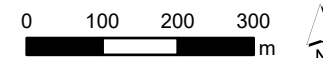
Griend

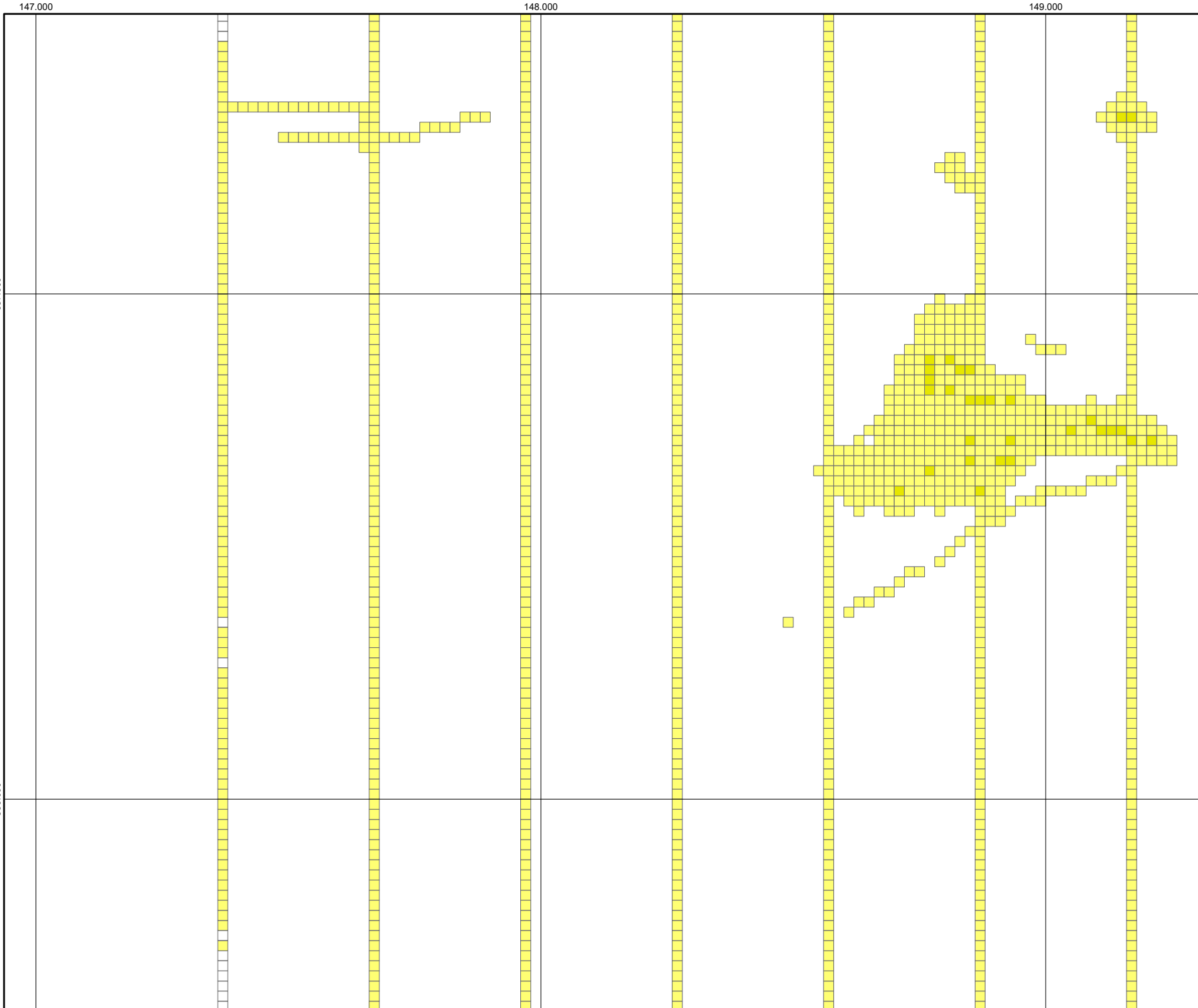
568.000

567.000



schaal 1:10.000

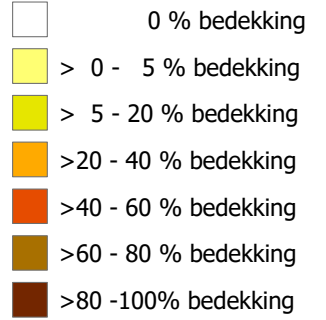




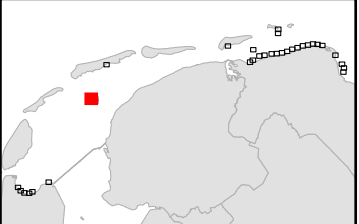

**Zeegraskartering 2023  
Waddenzee**

**Groot zeegras  
*Zostera marina***

kaart 9  
Griend



schaal 1:10.000



149.000

150.000

151.000

587.000

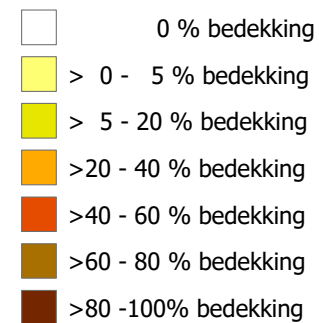
586.000

# Zeegraskartering 2023 Waddenzee

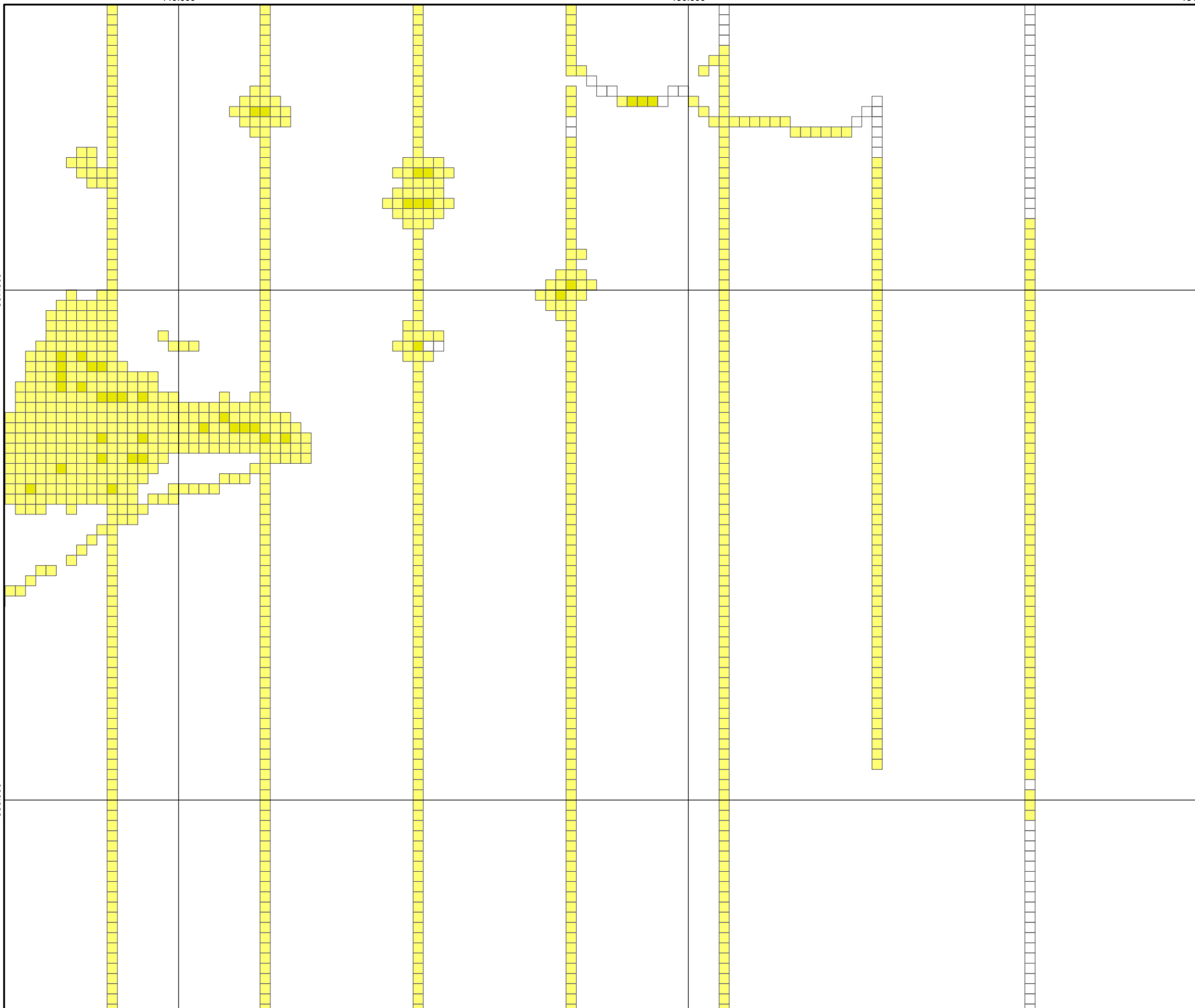
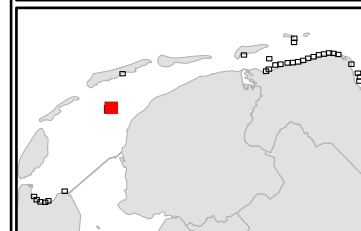
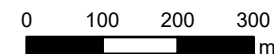
## Groot zeegras *Zostera marina*

kaart 10

Griend



schaal 1:10.000



147.000

148.000

149.000

586.000

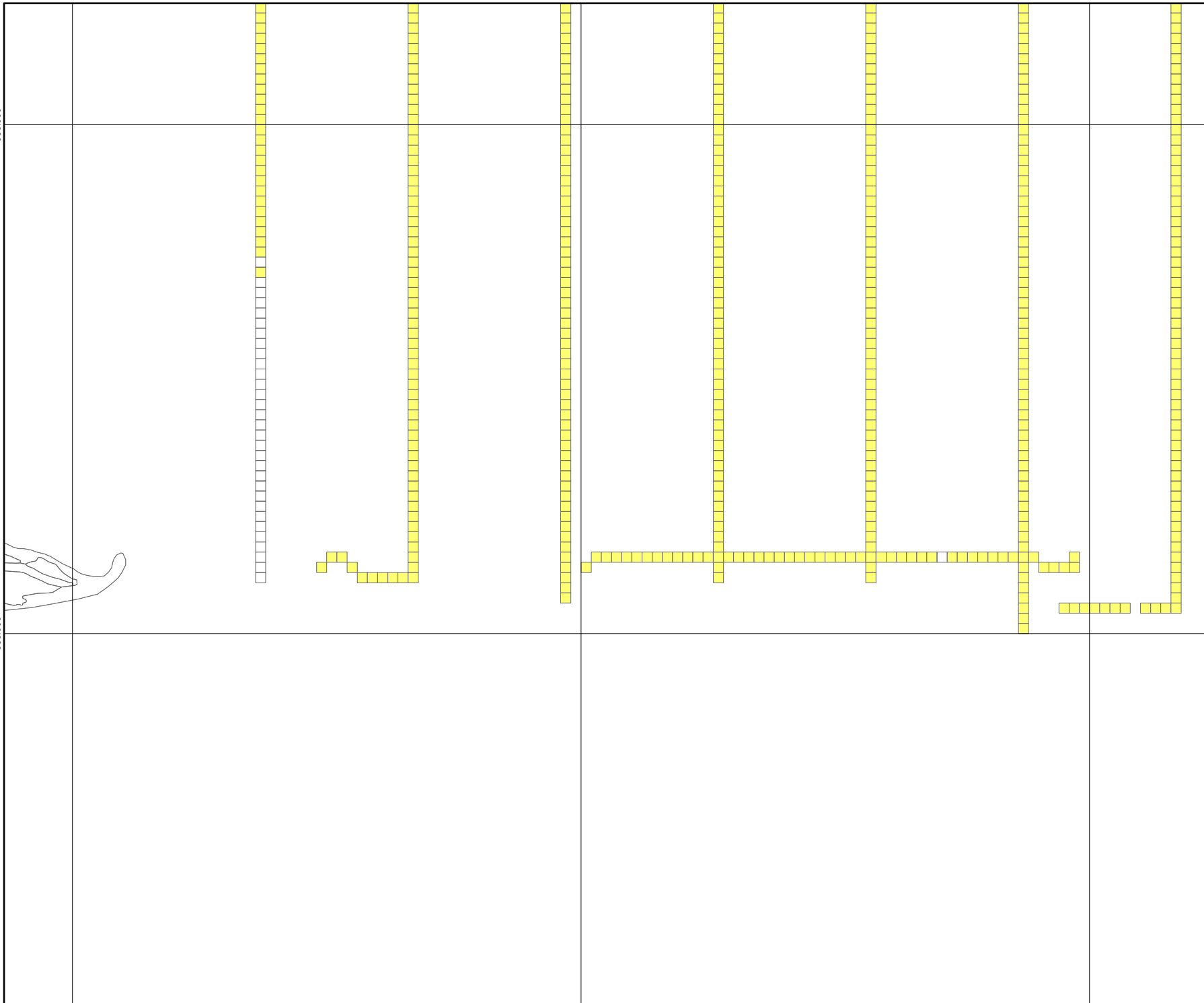
585.000








# Zeegraskartering 2023 Waddenzee

## Groot zeegras *Zostera marina*

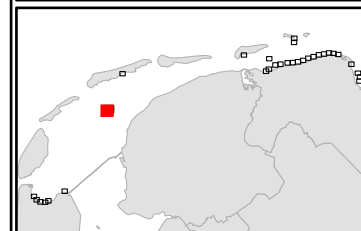
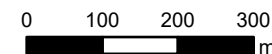
kaart 11

Griend



-  0 % bedekking
-  > 0 - 5 % bedekking
-  > 5 - 20 % bedekking
-  >20 - 40 % bedekking
-  >40 - 60 % bedekking
-  >60 - 80 % bedekking
-  >80 -100% bedekking

schaal 1:10.000



149.000

150.000

151.000

586.000

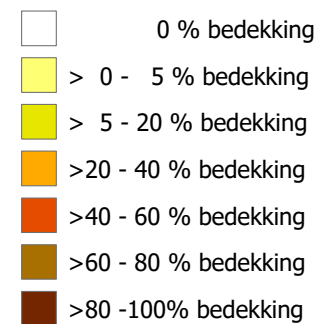
585.000

# Zeegraskartering 2023 Waddenzee

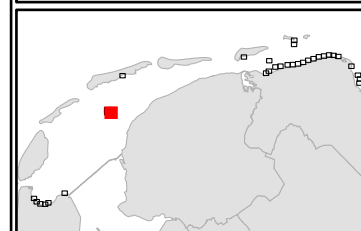
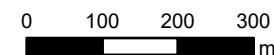
## Groot zeegras *Zostera marina*

kaart 12

Griend



schaal 1:10.000





229.000

230.000

617.000

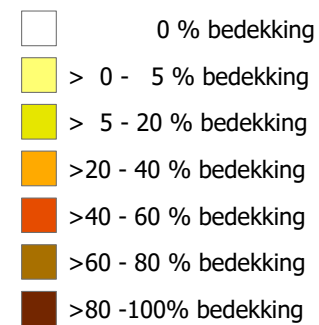
616.000

# Zeegraskartering 2023 Waddenzee

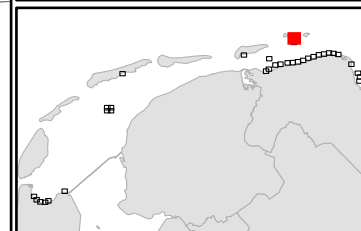
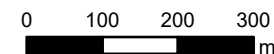
## Groot zeegras *Zostera marina*

kaart 14

Rottum



schaal 1:10.000



229.000

230.000

# Zeegraskartering 2023 Waddenzee

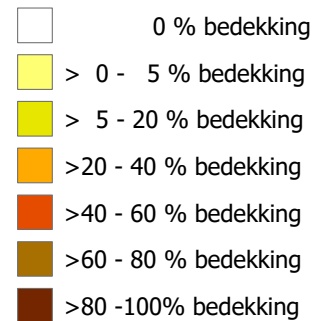
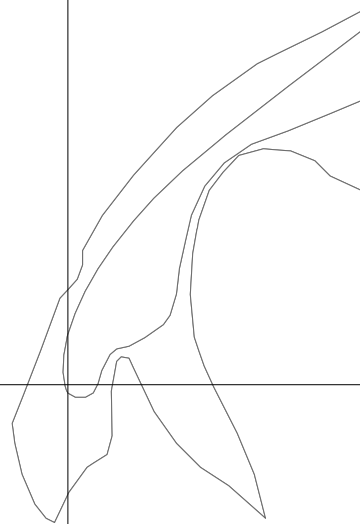
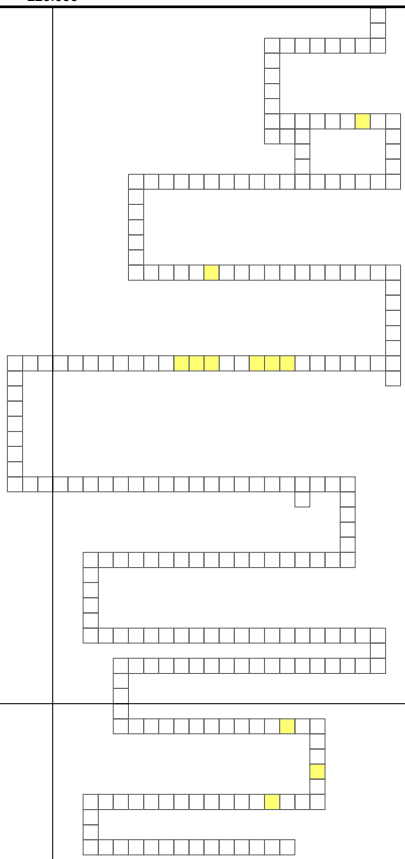
## Groot zeegras *Zostera marina*

kaart 15

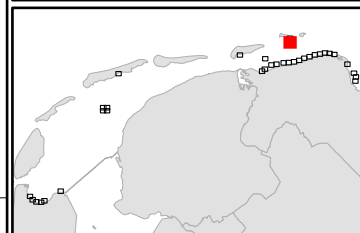

Rottum

615.000

614.000



schaal 1:10.000



239.000

240.000

241.000

610.000

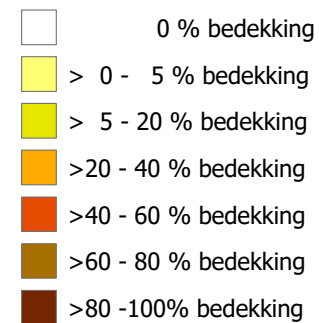
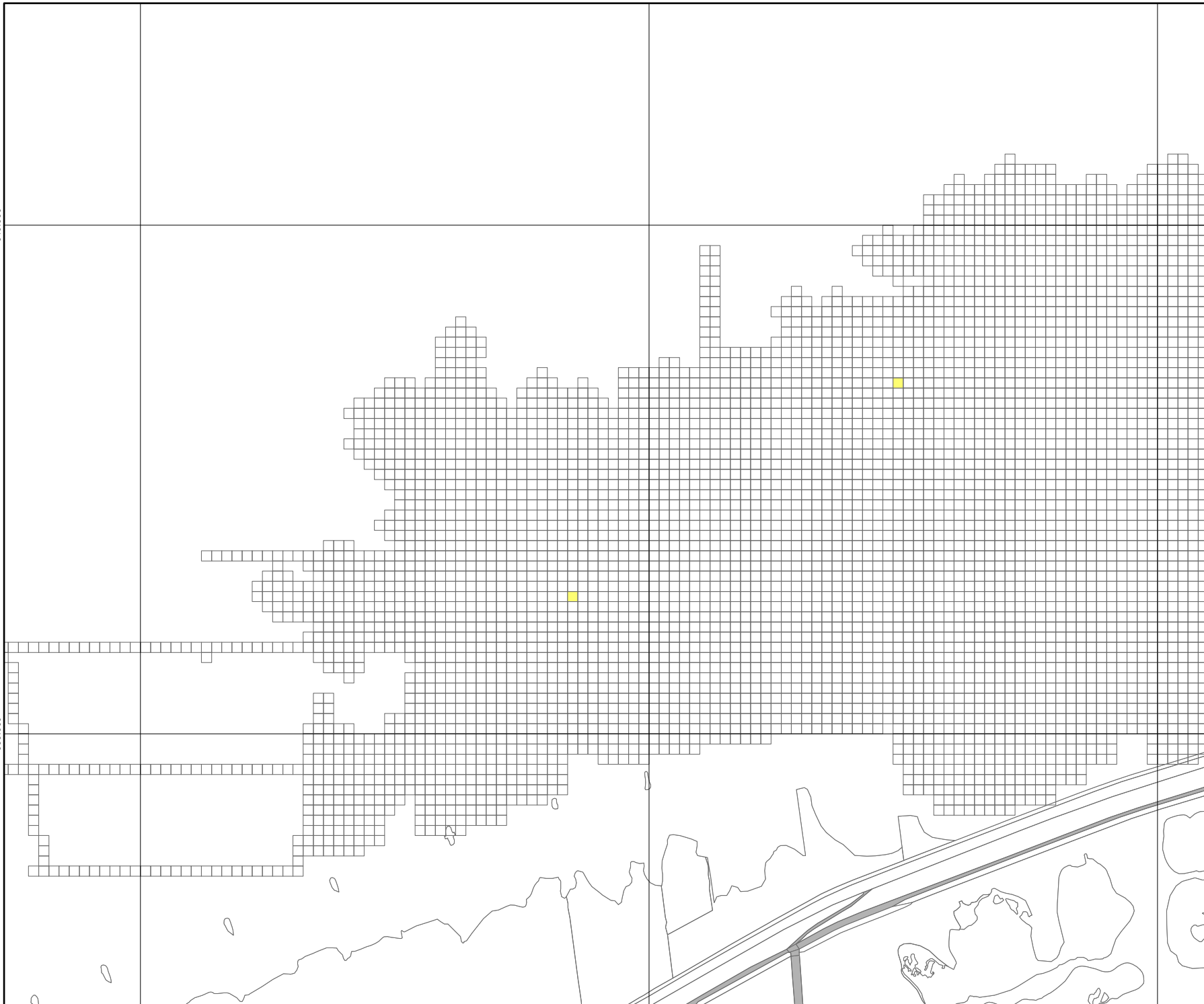
609.000

# Zeegraskartering 2023 Waddenzee

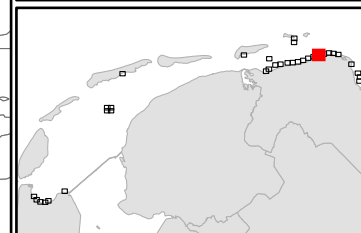
## Groot zeegras *Zostera marina*

kaart 26

Gasstation/Noordpolderzijl



schaal 1:10.000



256.000

257.000

258.000

602.000

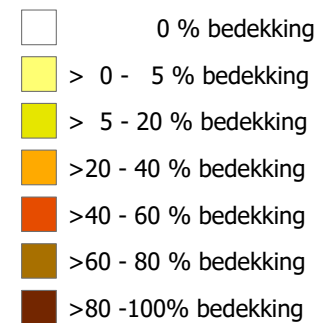
601.000

# Zeegraskartering 2023 Waddenzee

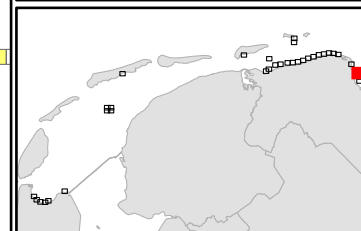
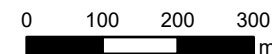
## Groot zeegras *Zostera marina*

kaart 31

Hond Paap



schaal 1:10.000



257.000

258.000

600.000

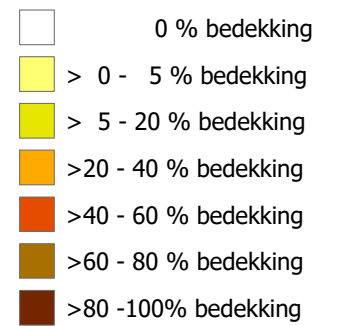
599.000

# Zeegraskartering 2023 Waddenzee

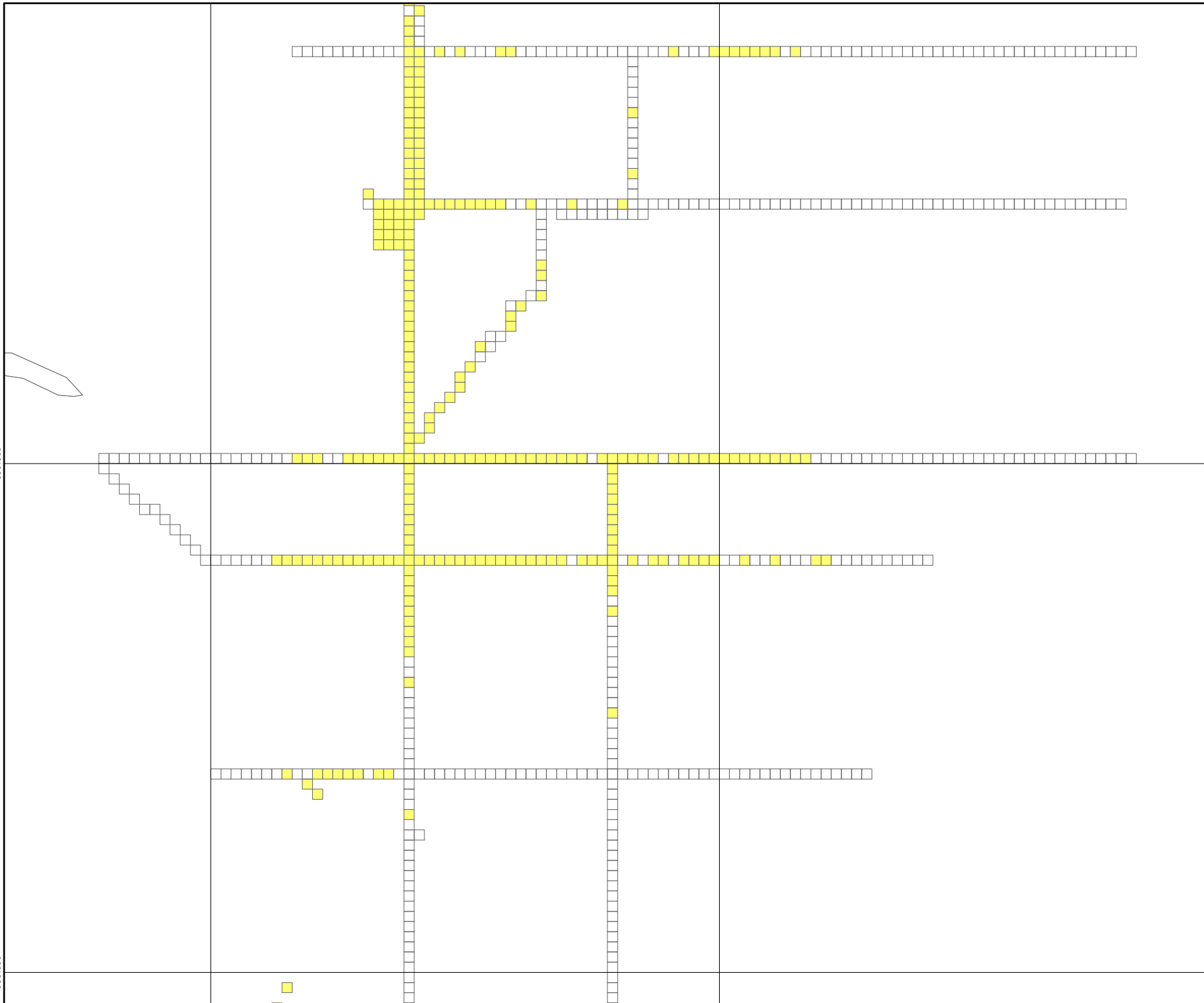
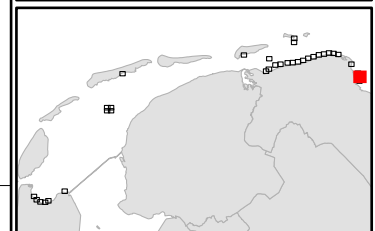
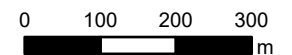
## Groot zeegras *Zostera marina*

kaart 32

Hond Paap



schaal 1:10.000



257.000

258.000

599.000








598.000

# Zeegraskartering 2023 Waddenzee

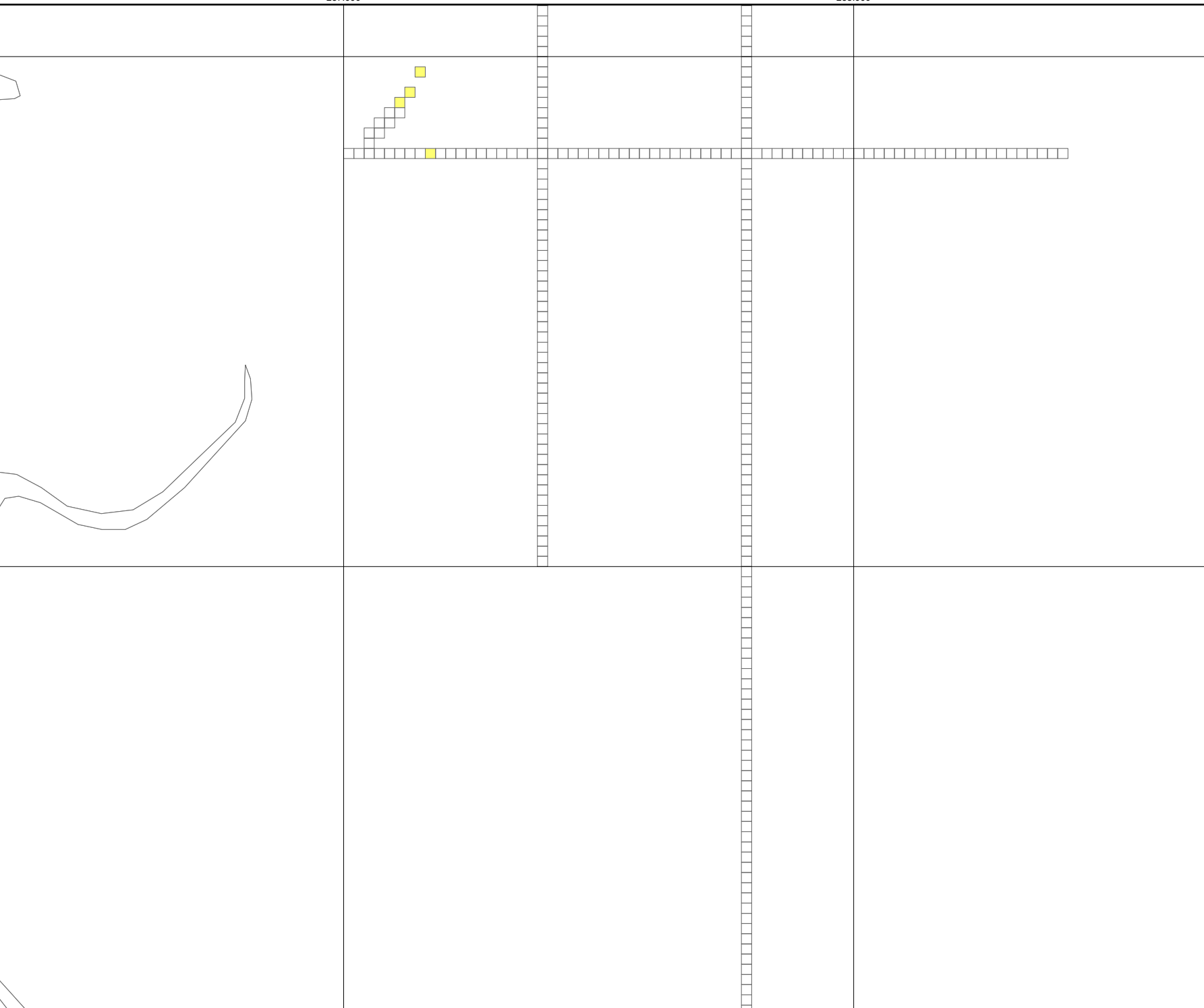
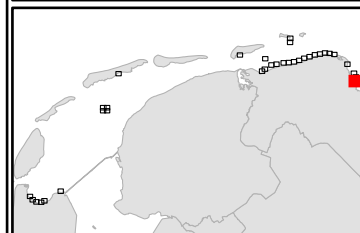
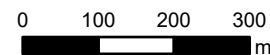
## Groot zeegras *Zostera marina*

kaart 33

Hond Paap

-  0 % bedekking
-  > 0 - 5 % bedekking
-  > 5 - 20 % bedekking
-  >20 - 40 % bedekking
-  >40 - 60 % bedekking
-  >60 - 80 % bedekking
-  >80 -100% bedekking

schaal 1:10.000



116.000

117.000

549.000

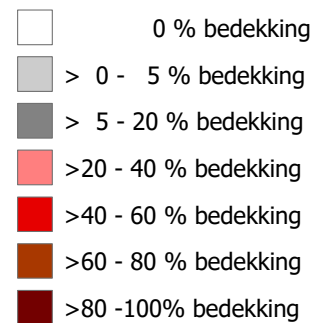
548.000

# Zeegraskartering 2023 Waddenzee

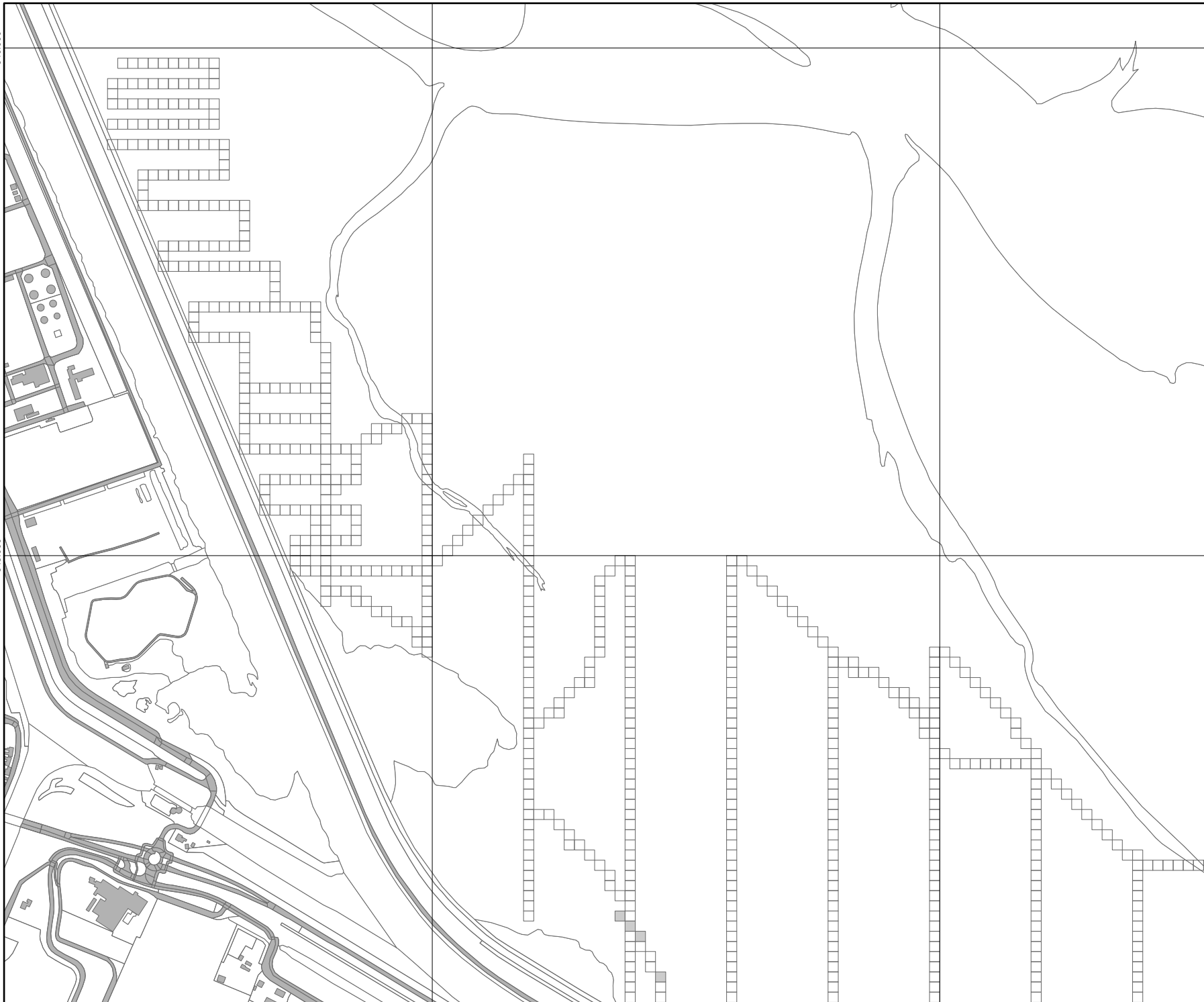
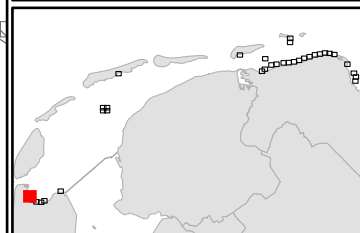
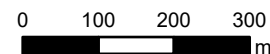
## Snavelruppia *Ruppia maritima*

kaart 1

Balgzand



schaal 1:10.000



117.000

118.000

# Zeegraskartering 2023 Waddenzee


## Snavelruppia *Ruppia maritima*

kaart 2

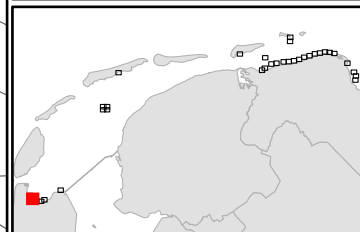
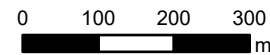
Balgzand

547.000

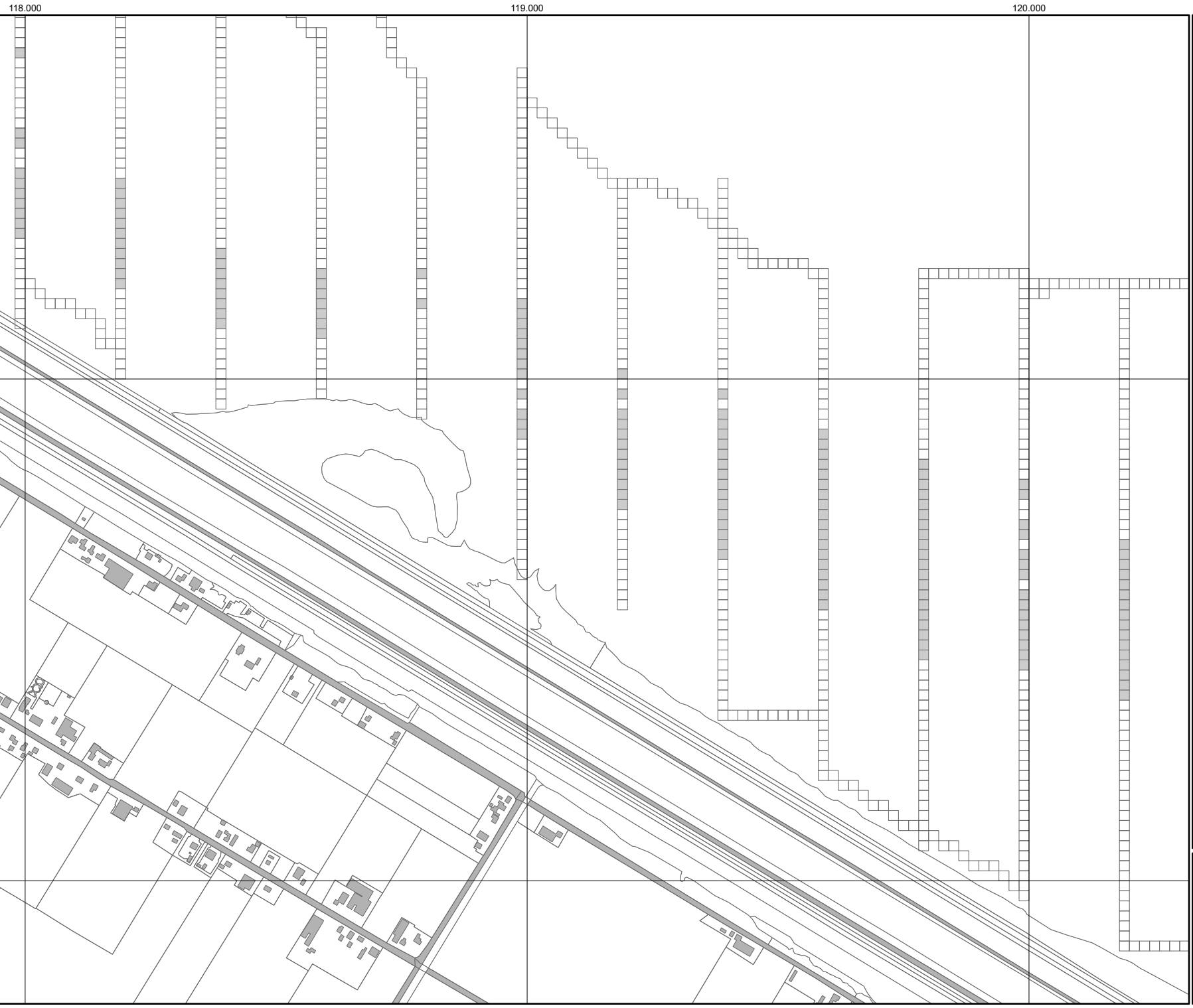
546.000



schaal 1:10.000














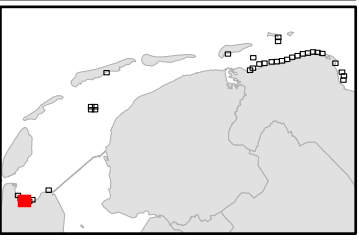

**Zeegraskartering 2023  
Waddenzee**

**Snavelruppia  
*Ruppia maritima***

kaart 3  
Balgzand

-  0 % bedekking
-  > 0 - 5 % bedekking
-  > 5 - 20 % bedekking
-  >20 - 40 % bedekking
-  >40 - 60 % bedekking
-  >60 - 80 % bedekking
-  >80 -100% bedekking

schaal 1:10.000



121.000

122.000

# Zeegraskartering 2023 Waddenzee


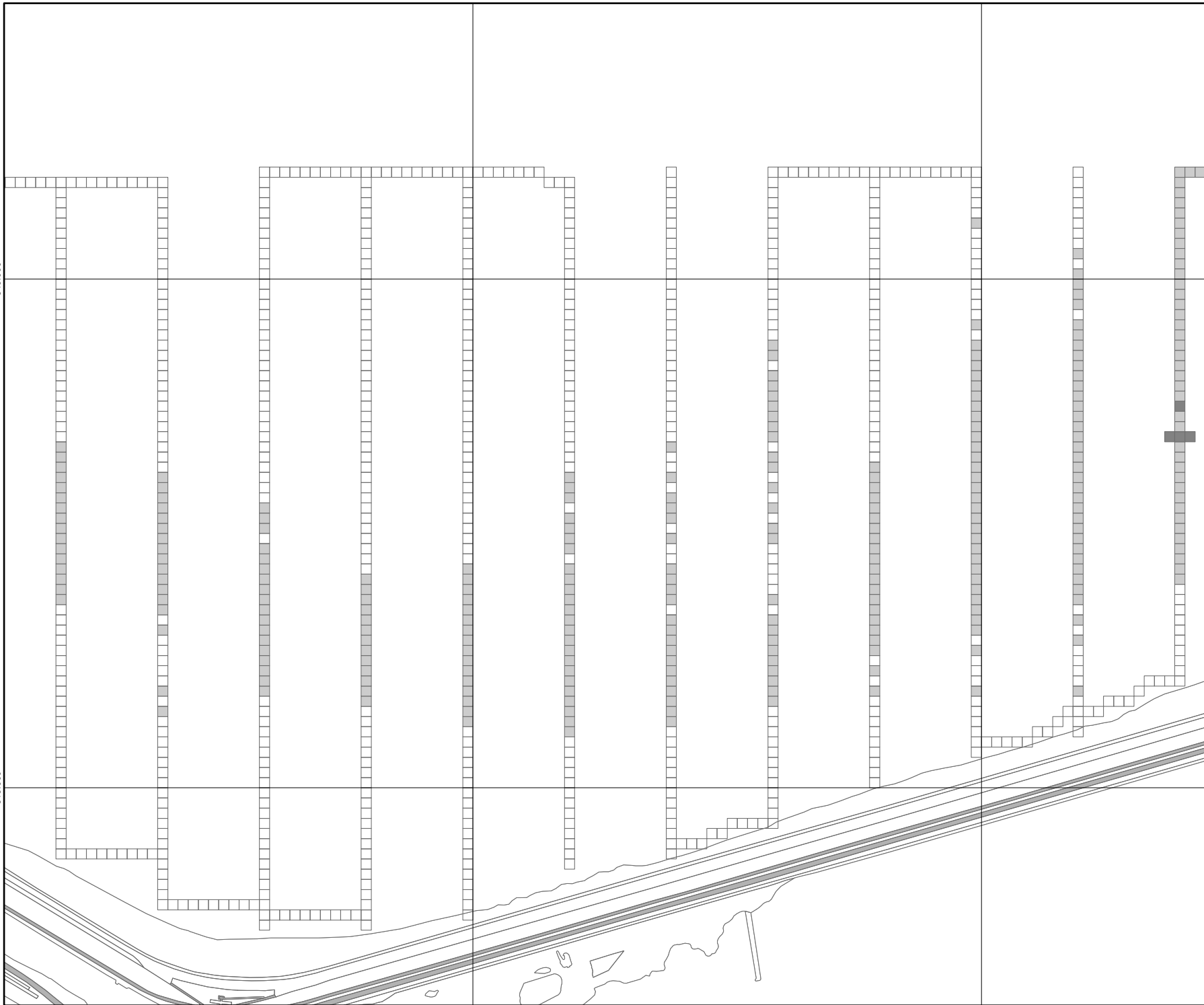
**Snavelruppia**  
*Ruppia maritima*

kaart 4

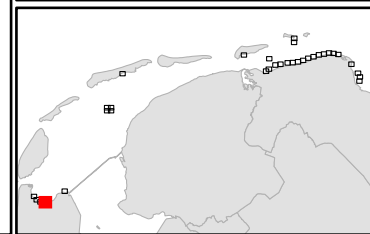
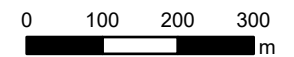
Balgzand

546.000

545.000



schaal 1:10.000



122.000

123.000

547.000

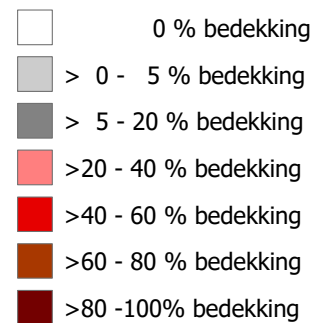
546.000

# Zeegraskartering 2023 Waddenzee

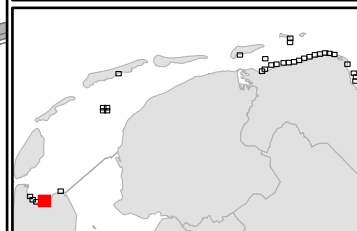
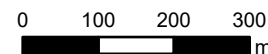
## Snavelruppia *Ruppia maritima*

kaart 5

Balgzand



schaal 1:10.000



129.000

130.000

551.000

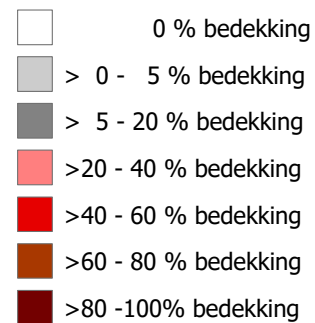
550.000

# Zeegraskartering 2023 Waddenzee

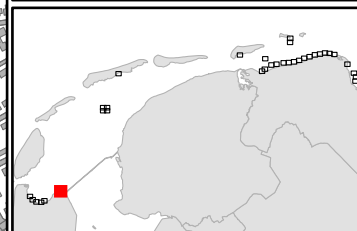
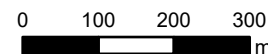
**Snavelruppia**  
*Ruppia maritima*

kaart 6

Den Oever



schaal 1:10.000



147.000

148.000

149.000

# Zeegraskartering 2023 Waddenzee








## Snavelruppia *Ruppia maritima*

kaart 7


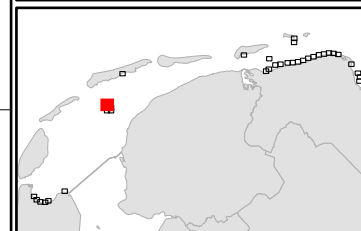
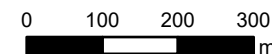
Griend

568.000

567.000

-  0 % bedekking
-  > 0 - 5 % bedekking
-  > 5 - 20 % bedekking
-  >20 - 40 % bedekking
-  >40 - 60 % bedekking
-  >60 - 80 % bedekking
-  >80 - 100% bedekking

schaal 1:10.000



149.000

150.000

151.000

# Zeegraskartering 2023 Waddenzee

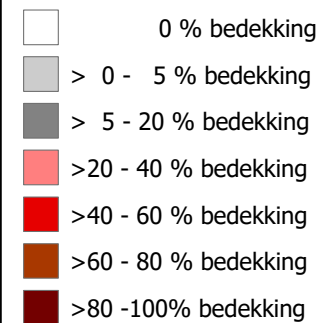
**Snavelruppia**  
*Ruppia maritima*

kaart 8

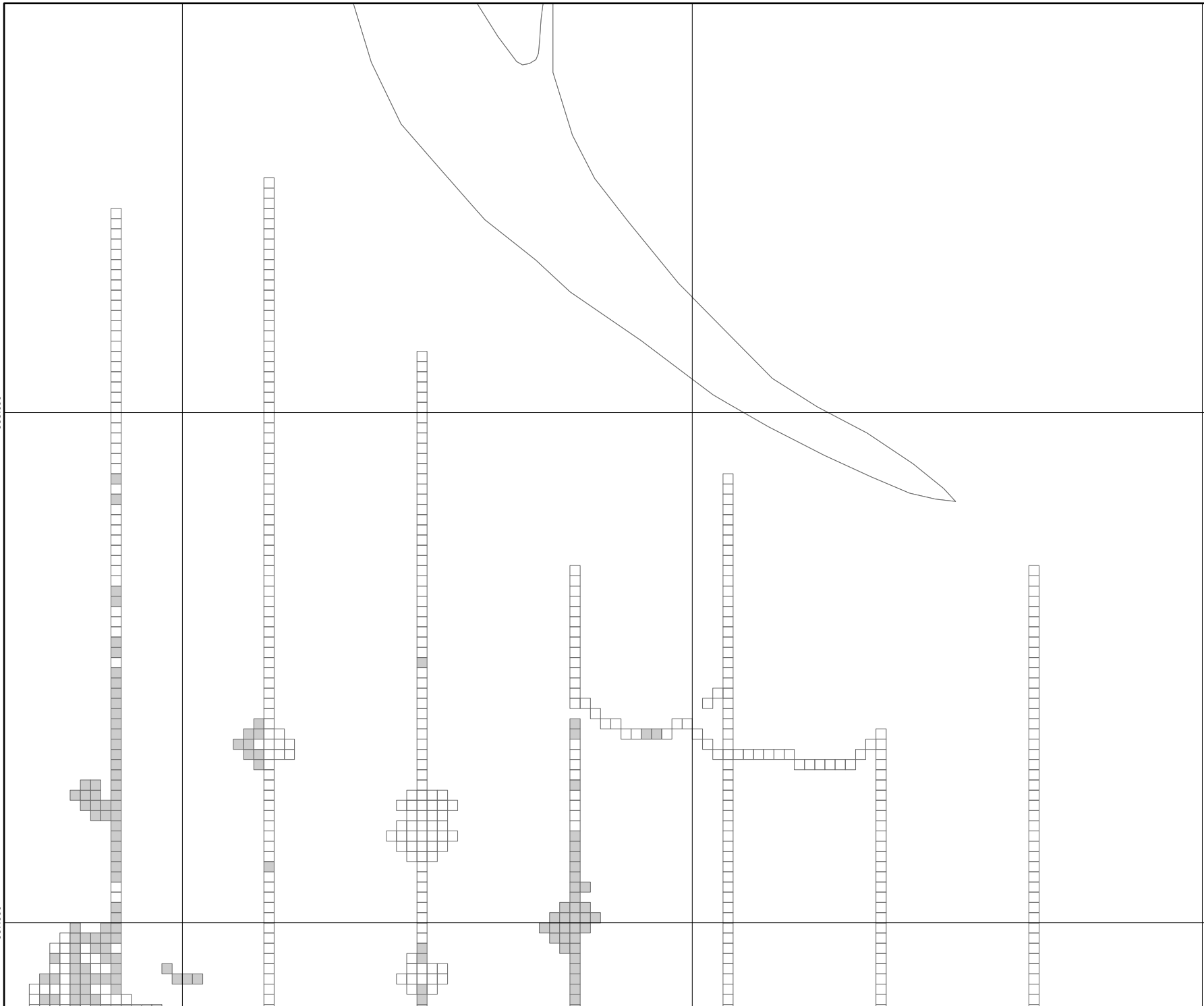
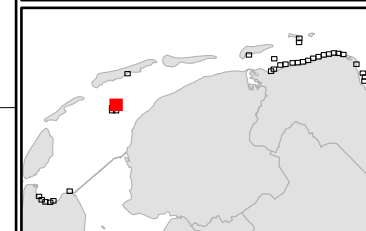
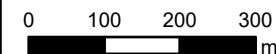
Griend

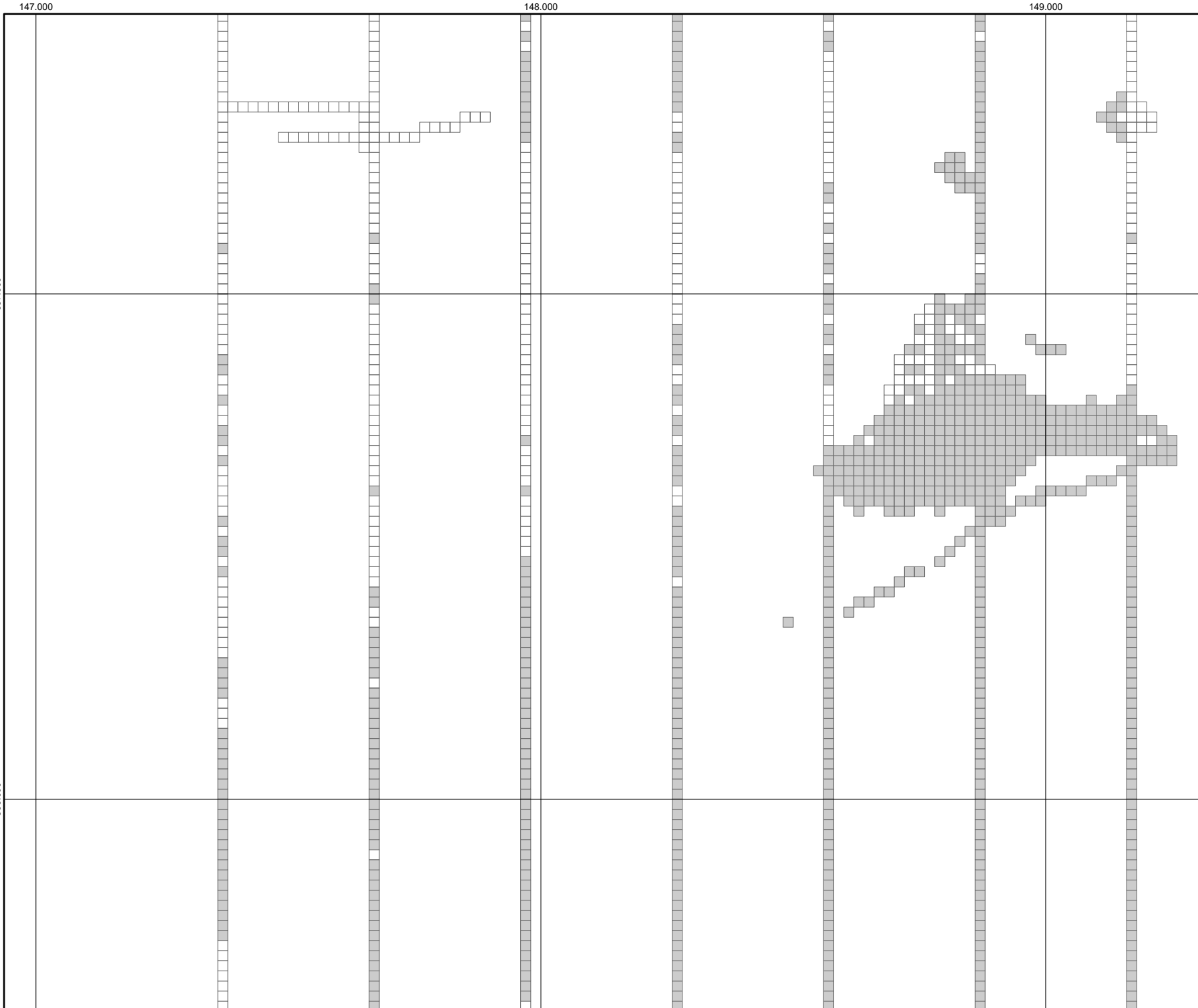
568.000

567.000



schaal 1:10.000












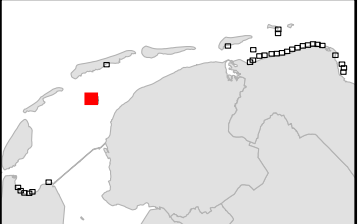
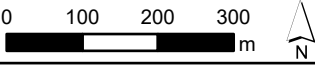
**Zeegraskartering 2023  
Waddenzee**

**Snavelruppia  
*Ruppia maritima***

kaart 9  
Griend

-  0 % bedekking
-  > 0 - 5 % bedekking
-  > 5 - 20 % bedekking
-  >20 - 40 % bedekking
-  >40 - 60 % bedekking
-  >60 - 80 % bedekking
-  >80 -100% bedekking

schaal 1:10.000



149.000

150.000

151.000

# Zeegraskartering 2023 Waddenzee

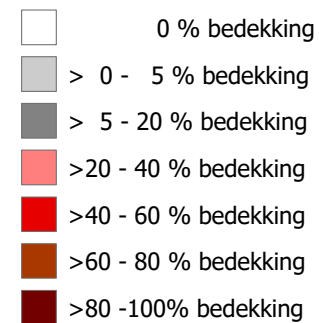

## Snavelruppia *Ruppia maritima*

kaart 10

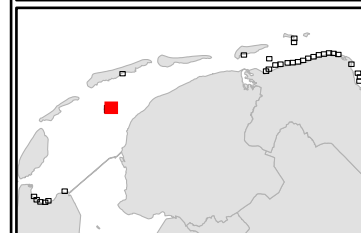
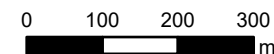
Griend

587.000

586.000



schaal 1:10.000





147.000

148.000

149.000

586.000


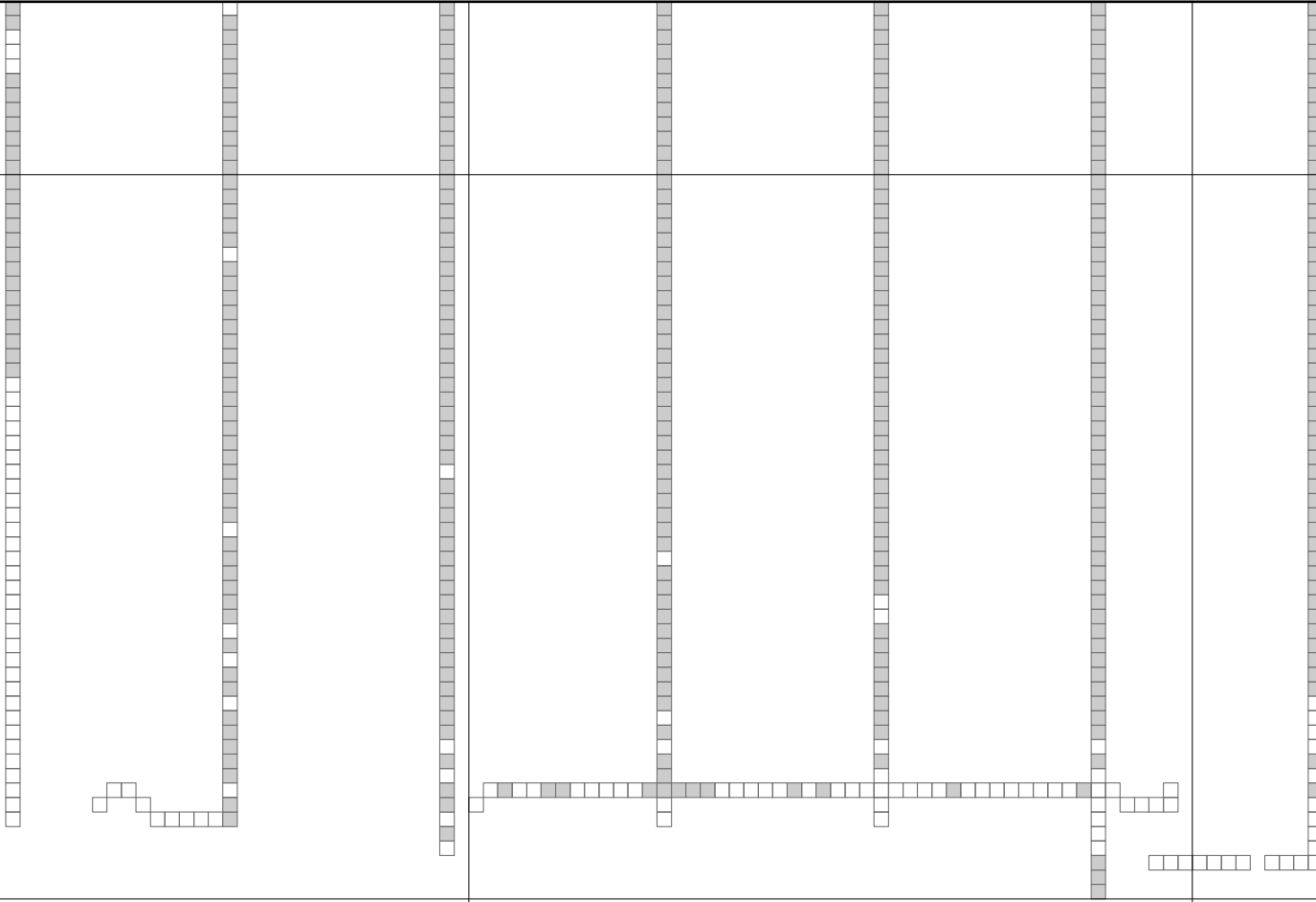
585.000

# Zeegraskartering 2023 Waddenzee

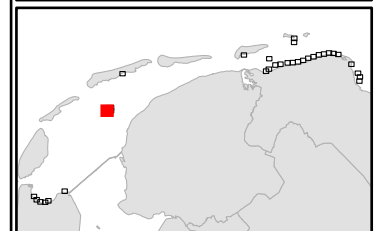
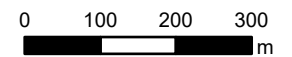
## Snavelruppia *Ruppia maritima*

kaart 11

Griend



schaal 1:10.000



149.000

150.000

151.000

586.000


585.000








# Zeegraskartering 2023 Waddenzee

## Snavelruppia *Ruppia maritima*

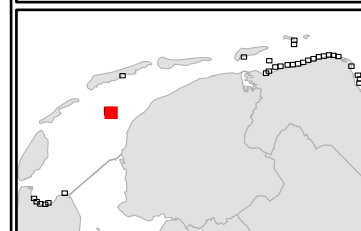
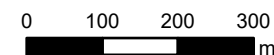
kaart 12

Griend



-  0 % bedekking
-  > 0 - 5 % bedekking
-  > 5 - 20 % bedekking
-  > 20 - 40 % bedekking
-  > 40 - 60 % bedekking
-  > 60 - 80 % bedekking
-  > 80 - 100% bedekking

schaal 1:10.000



## Bijlage IV: Overzicht statistieken per deelgebied

Klein zeegras 2023 (DEEL)GEBIED	Oppervlakte (ha) per bedekkingsklasse (in %)						Opp. Total >5% (ha)	Opp. Total (ha)	Aantal cel begroeid	KRWlichaam	KRW code
	>0-5	5-20	20-40	40-60	60-80	80-100					
Kattendijke	0.16	0	0	0	0	0	0	0.16	4	Oosterschelde	NL89
Krabbenkreek	3.96	0.12	0	0	0	0	0	4.08	102	Oosterschelde	NL89
Oesterdam	2.04	0	0	0	0	0	0	2.04	51	Oosterschelde	NL89
Plaats van Oude Tonge	0	0	0	0	0	0	0	0	0	Oosterschelde	NL89
Slikken van Den Dortsman	25.08	1.92	0.92	0.56	0	0	3.4	28.48	712	Oosterschelde	NL89
Slikken van Kats	0	0	0	0	0	0	0	0	0	Oosterschelde	NL89
Slikken van Viane	45.52	0.52	0.52	0.12	0	0	1.16	46.68	1167	Oosterschelde	NL89
Yerseke	6.68	0.88	0.6	1.44	1.28	0.32	4.52	11.2	280	Oosterschelde	NL89
Zandkreek	2.4	1	0.32	0.24	0.4	0.44	2.4	4.8	120	Oosterschelde	NL89
Zuid_Beveland	116.24	28.4	3.6	0.44	0.04	0	32.48	148.72	3718	Oosterschelde	NL89
Balgzand	0.92	0	0	0	0	0	0	0.92	23	Waddenzee	NL81_10
Den Oever	0	0	0	0	0	0	0	0	0	Waddenzee	NL81_10
Griend	4.36	0	0	0	0	0	0	4.36	109	Waddenzee	NL81_1
Groninger kust - raaien	9.52	0	0	0	0	0	0	9.52	238	Waddenzee	NL81_10/ NL81_3*
Eems (Hond Paap)	0.28	0	0	0	0	0	0	0.28	7	Waddenzee	NL81_2
Noordpolderzijl / Uithuizer wad Gasstation	324.52	19.04	0	0	0	0	19.04	343.56	8589	Waddenzee	NL81_10/ NL81_3**
Rottumerplaat	0	0	0	0	0	0	0	0	0	Waddenzee	NL81_1
Terschelling	0.48	0.28	0	0	0	0	0.28	0.76	19	Waddenzee	NL81_1
<b>TOTAAL Oosterschelde</b>	<b>202.08</b>	<b>32.84</b>	<b>5.96</b>	<b>2.8</b>	<b>1.72</b>	<b>0.76</b>	<b>44.08</b>	<b>246.16</b>	<b>6154</b>		
<b>TOTAAL Waddenzee</b>	<b>340.08</b>	<b>19.32</b>	<b>0</b>	<b>0</b>	<b>0</b>	<b>0</b>	<b>19.32</b>	<b>359.4</b>	<b>8985</b>		
Groot zeegras 2023 (DEEL)GEBIED	Oppervlakte (ha) per bedekkingsklasse (in %)						Opp. Total >5% (ha)	Opp. Total (ha)	Aantal cel begroeid	KRWlichaam	KRW code
	>0-5	5-20	20-40	40-60	60-80	80-100					
Kattendijke	0	0	0	0	0	0	0	0	0	Oosterschelde	NL89
Krabbenkreek	0	0	0	0	0	0	0	0	0	Oosterschelde	NL89
Oesterdam	0	0	0	0	0	0	0	0	0	Oosterschelde	NL89
Plaats van Oude Tonge	2	0	0	0	0	0	0	2	50	Oosterschelde	NL89
Slikken van Dortsman	0	0	0	0	0	0	0	0	0	Oosterschelde	NL89
Slikken van Kats	0	0	0	0	0	0	0	0	0	Oosterschelde	NL89
Slikken van Viane	0	0	0	0	0	0	0	0	0	Oosterschelde	NL89
Yerseke	0	0	0	0	0	0	0	0	0	Oosterschelde	NL89
Zandkreek	0	0	0	0	0	0	0	0	0	Oosterschelde	NL89
Zuid_Beveland	0	0	0	0	0	0	0	0	0	Oosterschelde	NL89
Balgzand	0	0	0	0	0	0	0	0	0	Waddenzee	NL81_10
Den Oever	0	0	0	0	0	0	0	0	0	Waddenzee	NL81_10
Griend	80.8	1.6	0	0	0	0	1.6	82.4	2060	Waddenzee	NL81_1
Groninger kust - raaien	0.08	0	0	0	0	0	0	0.08	2	Waddenzee	NL81_10/ NL81_3*
Eems (Hond Paap)	13.68	0	0	0	0	0	0	13.68	342	Waddenzee	NL81_2
Noordpolderzijl / Uithuizer wad Gasstation	0	0	0	0	0	0	0	0	0	Waddenzee	NL81_10/ NL81_3**
Rottumerplaat	0.44	0	0	0	0	0	0	0.44	11	Waddenzee	NL81_1
Terschelling	0	0	0	0	0	0	0	0	0	Waddenzee	NL81_1
<b>TOTAAL Oosterschelde</b>	<b>2</b>	<b>0</b>	<b>0</b>	<b>0</b>	<b>0</b>	<b>0</b>	<b>0</b>	<b>2</b>	<b>50</b>		
<b>TOTAAL Waddenzee</b>	<b>95</b>	<b>1.6</b>	<b>0</b>	<b>0</b>	<b>0</b>	<b>0</b>	<b>1.6</b>	<b>96.6</b>	<b>2415</b>		
Snavelruppia 2023 (DEEL)GEBIED	Oppervlakte (ha) per bedekkingsklasse (in %)						Opp. Total >5% (ha)	Opp. Total (ha)	Aantal cel begroeid	KRWlichaam	KRW code
	>0-5	5-20	20-40	40-60	60-80	80-100					
Kattendijke	0	0	0	0	0	0	0	0	0	Oosterschelde	NL89
Krabbenkreek	0	0	0	0	0	0	0	0	0	Oosterschelde	NL89
Oesterdam	0	0	0	0	0	0	0	0	0	Oosterschelde	NL89
Plaats van Oude Tonge	0.24	0	0	0	0	0	0	0.24	6	Oosterschelde	NL89
Slikken van Dortsman	0	0	0	0	0	0	0	0	0	Oosterschelde	NL89
Slikken van Kats	0	0	0	0	0	0	0	0	0	Oosterschelde	NL89
Slikken van Viane	0	0	0	0	0	0	0	0	0	Oosterschelde	NL89
Yerseke	0	0	0	0	0	0	0	0	0	Oosterschelde	NL89
Zandkreek	0	0	0	0	0	0	0	0	0	Oosterschelde	NL89
Zuid_Beveland	0	0	0	0	0	0	0	0	0	Oosterschelde	NL89
Balgzand	25.12	0.16	0	0	0	0	0.16	25.28	632	Waddenzee	NL81_10
Den Oever	1.6	0	0	0	0	0	0	1.6	40	Waddenzee	NL81_10
Griend	46.4	0	0	0	0	0	0	46.4	1160	Waddenzee	NL81_1
Groninger kust - raaien	0	0	0	0	0	0	0	0	0	Waddenzee	NL81_10/ NL81_3*
Eems (Hond Paap)	0	0	0	0	0	0	0	0	0	Waddenzee	NL81_2
Noordpolderzijl / Uithuizer wad Gasstation	0	0	0	0	0	0	0	0	0	Waddenzee	NL81_10/ NL81_3**
Rottumerplaat	0	0	0	0	0	0	0	0	0	Waddenzee	NL81_1
Terschelling	0	0	0	0	0	0	0	0	0	Waddenzee	NL81_1
<b>TOTAAL Oosterschelde</b>	<b>0.24</b>	<b>0</b>	<b>0</b>	<b>0</b>	<b>0</b>	<b>0</b>	<b>0</b>	<b>0.24</b>	<b>6</b>		
<b>TOTAAL Waddenzee</b>	<b>73.12</b>	<b>0.16</b>	<b>0</b>	<b>0</b>	<b>0</b>	<b>0</b>	<b>0.16</b>	<b>73.28</b>	<b>1832</b>		

\* Raaien west en midden: NL81\_10, raai oost: NL81\_3  
 \*\* Noordpolderzijl: NL81\_10, Uithuizen: NL81\_3

2023	Biomassa zeegras (ADG kg)					
(DEEL)GEBIED	Klein zeegras	Groot zeegras	Snavelruppia	zeegras totaal	KRW Waterlichaam	KRW code
Kattendijke	0	0	0	0	Oosterschelde	NL89
Krabbenkreek	14.04	0	0	14.04	Oosterschelde	NL89
Oesterdam	0	0	0	0	Oosterschelde	NL89
Plaat van Oude Tonge	0	0	0	0	Oosterschelde	NL89
Slikken van Dortsman	694.36	0	0	694.36	Oosterschelde	NL89
Slikken van Kats	0	0	0	0	Oosterschelde	NL89
Slikken van Viane	276.56	0	0	276.56	Oosterschelde	NL89
Yerseke	1909.39	0	0	1909.39	Oosterschelde	NL89
Zandkreek	880.92	0	0	880.92	Oosterschelde	NL89
Zuid_Beveland	4316.88	0	0	4316.88	Oosterschelde	NL89
Balgzand	0	0	48.88	0	Waddenzee	NL81_10
Den Oever	0	0	0	0	Waddenzee	NL81_10
Griend	1.04	754	268.32	755.04	Waddenzee	NL81_1
Groninger kust - raaien	2.08	0	0	2.08	Waddenzee	NL81_10/NL81_3*
Hond Paap	0	22.88	0	22.88	Waddenzee	NL81_2
Noordpolderzijl / Gasstation	3269.2	0	0	3269.2	Waddenzee	NL81_10/NL81_3**
Rottumerplaat	0	0	0	0	Waddenzee	NL81_1
Terschelling	24.52	0	0	24.52	Waddenzee	NL81_1
<b>TOTAAL Oosterschelde</b>	<b>8092.15</b>	<b>0</b>	<b>0</b>	<b>8092.15</b>		
<b>TOTAAL Waddenzee</b>	<b>3296.84</b>	<b>776.88</b>	<b>317.2</b>	<b>4073.72</b>		
* Raaien west en midden: NL81_10, raai oost: NL81_3 ** Noordpolderzijl: NL81_10, Uithuizen: NL81_3						

## Bijlage V: Veldfoto's

Er zijn 23 overzichtsfoto's en xx veldfoto's opgenomen in deze Bijlage. Wat betreft de veldfoto's is er , voor zover mogelijk, een selectie van 3 foto's per bedekkingsklasse gemaakt, onafhankelijk van deelgebied. Hieronder een lijst met de opgeleverde bestanden. De bestandsnaam bestaat uit een gebiedsnaam, datum en waar van toepassing, de aangetroffen soort en de bedekkingsklasse

Overzichtsfoto's		
Gebied	Bestandsnaam	
Oosterschelde	Kattendijke_15aug2023_7	
	Krabbenkreek_14sep2023_12	
	Oesterdam_17aug2023_11	
	Plaat van Oude Tonge_02aug2023_5	
	Slikken Van Den Dortsman_03aug2023_6	
	Slikken Van Kats_15aug2023_8	
	Slikken Van Viane_19jul2023_4	
	Yerseke_26aug2023_10	
	Zandkreek_15aug2023_9	
	Zuid-Beveland_22aug2023_13	
	Zuid-Beveland_06sep2023_14	
	Zuid-Beveland_15sep2023_15	
	Zuid-Beveland_19sep2023_16	
	Waddenzee	Balgzand_11aug2023_1
		Den Oever_26sep2023_3
		Groningerkust raaien oost_25jul2023
Groningerkust Uithuizerwad_08aug2023		
Groningerkust Uithuizerwad_09aug2023		
Groningerkust raaien midden_01aug2023		
Groningerkust Noordpolderzijl_23aug2023		
Groningerkust raaien west_24aug2023		
Griend_27aug2023		
Hond Paap_22aug2023		
Terschelling_10aug2023		