

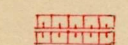






VERKLARING:

-  AF TE GRAVEN TOT 1.00 m.+ M.R.
-  AAN TE VULLEN TOT 1.00 m.+ M.R.
-  HOOGWATERKEERENDE DIJK
-  ZOMERKADE
-  VERHARDE WEG

RIJKS WATERSTAAT	dir. Bovenrivieren. afd. Studiedienst.	O. 1943/6
RIVIERVERBETERING PANNERDENSCH KANAAL		NOTA S $\frac{551}{P}$ R.1.
VERBETERINGSPLAN EINDTOESTAND C		BIJLAGE 21
SCHAAL: 1:10.000	Gec.: Gez.:	Reg. N ^o teek. S $\frac{515}{P}$ T.3.