

DL: 39330

RIJKSWATERSTAAT — DIRECTIE BENEDENRIVIEREN

AFVOERMETINGEN IN DE BENEDENRIVIEREN

1930—1934

TEEKENINGEN

AFVOERMETINGEN BENEDENRIVIEREN 1930—1934



RIJKSUITGEVERIJ
DIENST VAN DE
NEDERLANDSCHE
STAATSCOURANT

1 · 9 · 3 · 5

WA 150-73
DL II



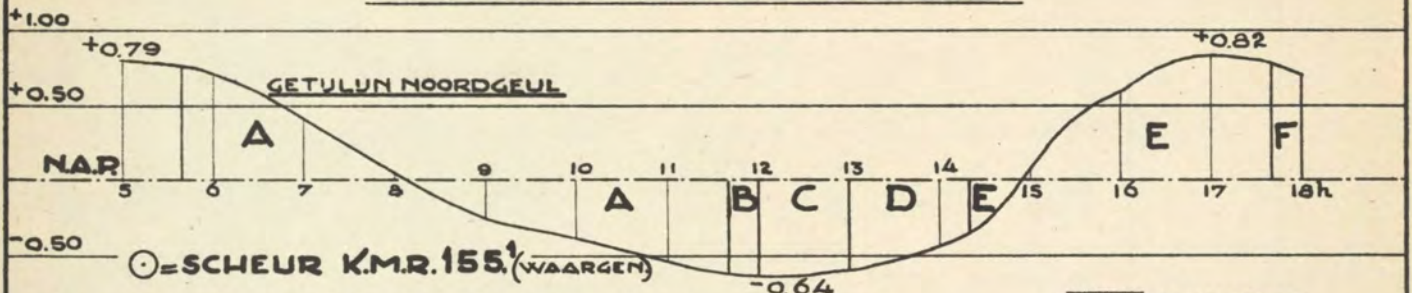
Ministerie van Verkeer en Waterstaat
Rijkswaterstaat
Zuid-Holland
Bibliotheek

ENE LANDSDRUKKERIJ

WA150-73 DL.II

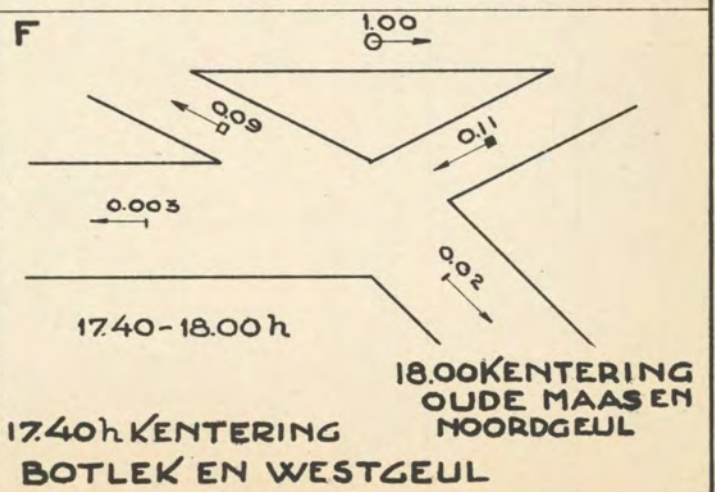
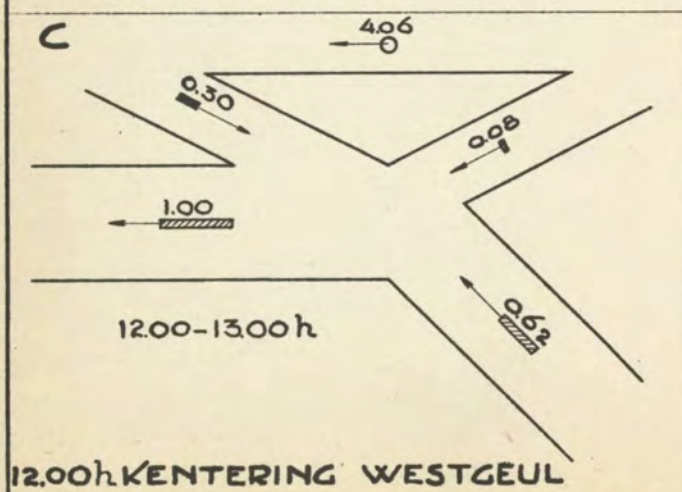
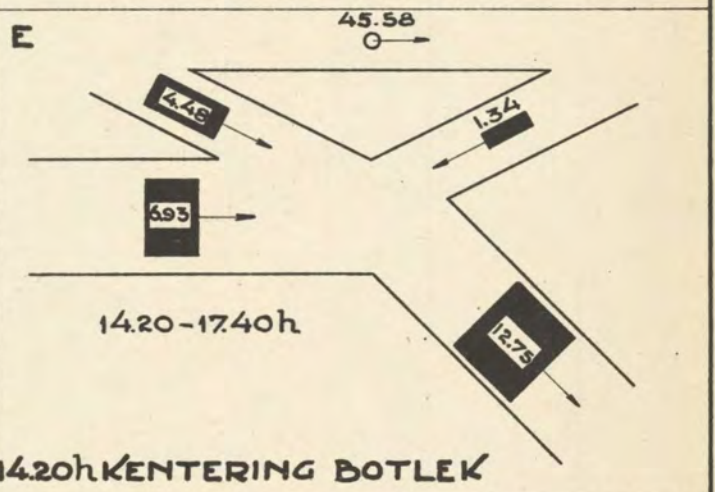
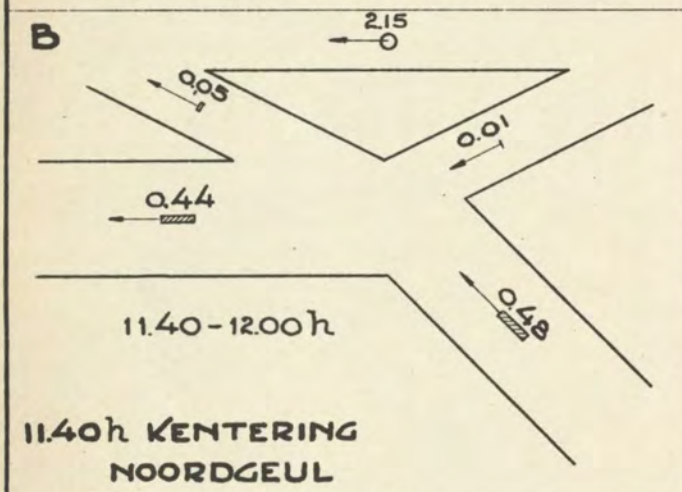
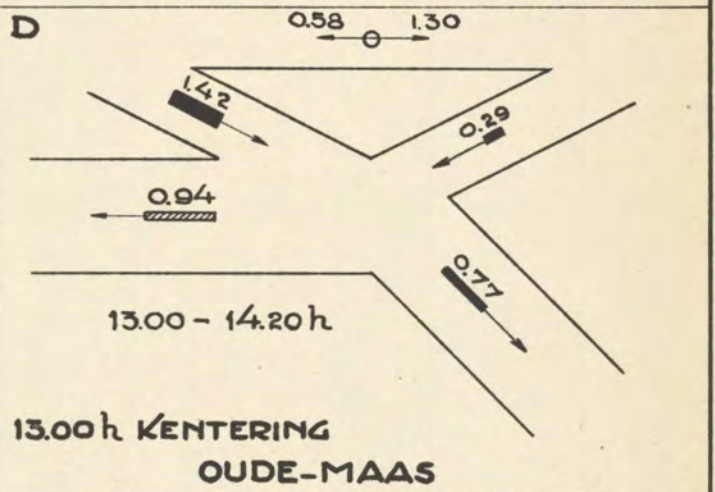
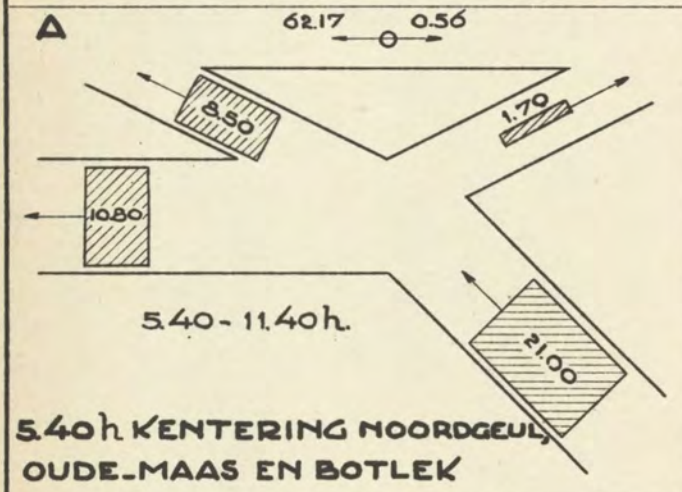
WATERVERDEELING BIJ OOSTPUNT ROZENBURG

OP 6 SEPTEMBER 1933.




SCHAAL DER DOORGESTROOMDE HOEVEELHEDEN
 $1 \text{ m.m.}^2 = 100.000 \text{ m}^3$
 AANGEGEVEN IN MILLIOENEN m^3

EBWATER
 VLOEDWATER
 - KOMLEDIGING
 + KOMVULLING

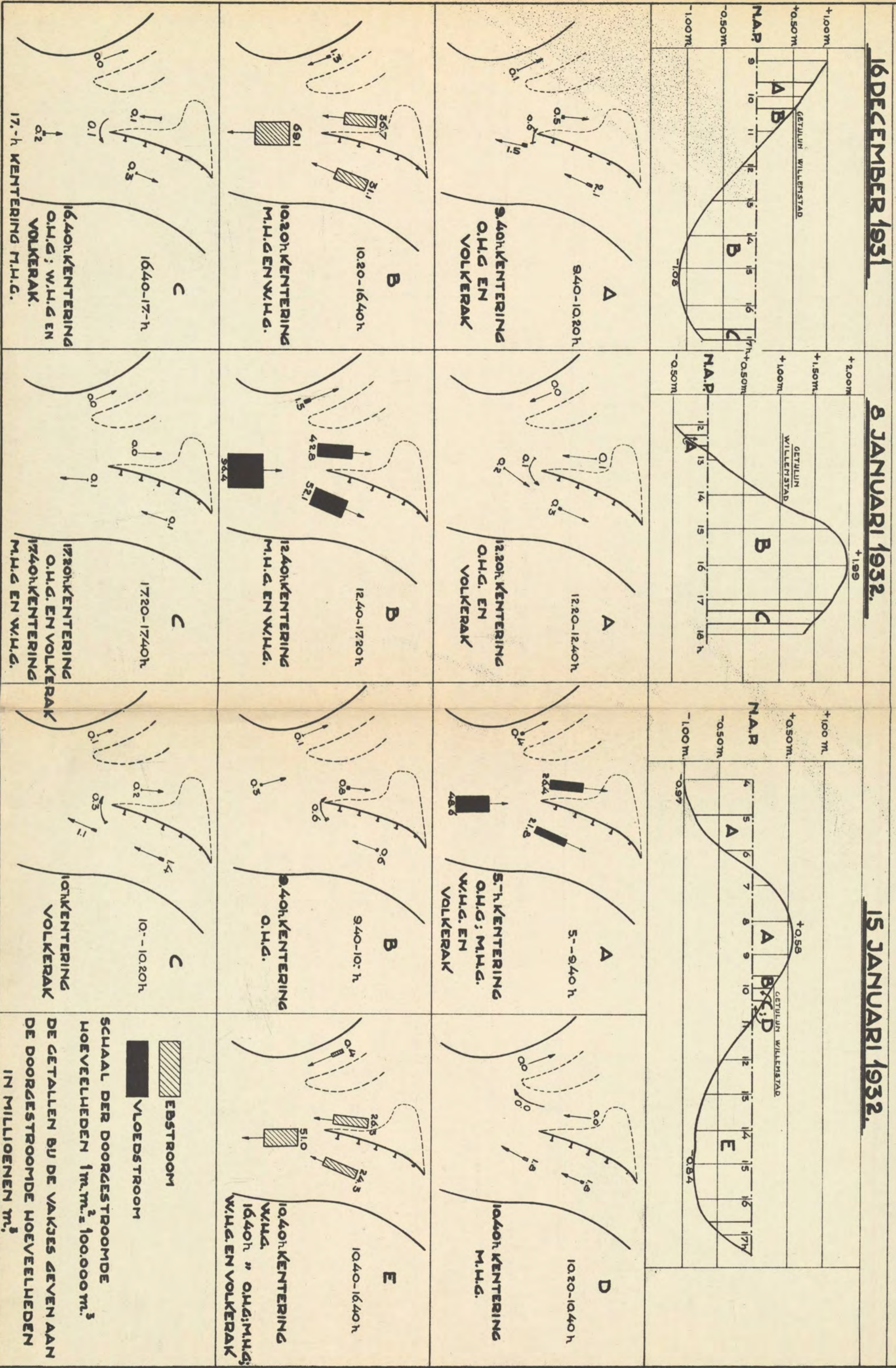


WATERVEDELING BU OOSTPUNT DOENBURG

OP 1 SEPTEMBER 1953



WATERVERDEELING IN HET HELLEGAT OP ONDERSTAANDE DATA



EDSTROOM
VLOEDSTROOM

**SCHAAL DER DOORGESTROOMDE
 HOEFVELLEDEN 1m.m.² = 100.000 m.³
 DE GETALLEN BU DE VAKJES GEVEN AAN
 DE DOORGESTROOMDE HOEFVELLEDEN
 IN MILLIOENEN m.³**

RECEIVED

NOV 10 1891

NOV 10 1891

AMERICAN UNIVERSITY LIBRARY

9 FEBRUARI 1932.

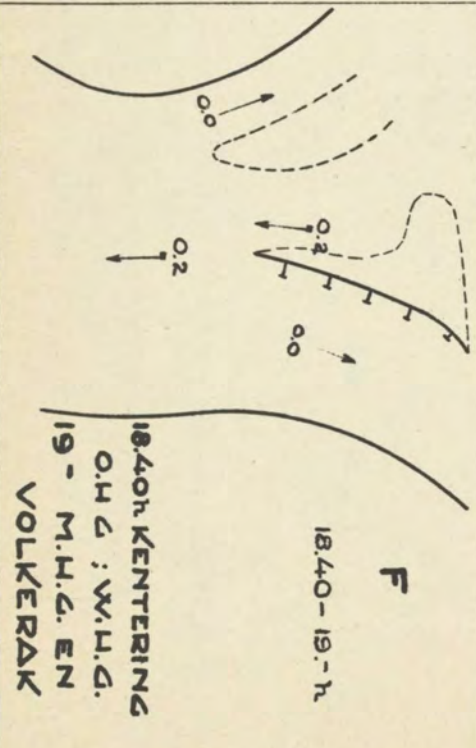
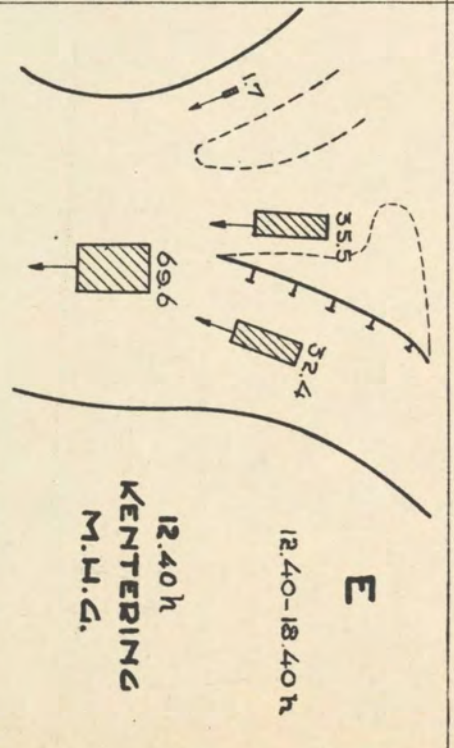
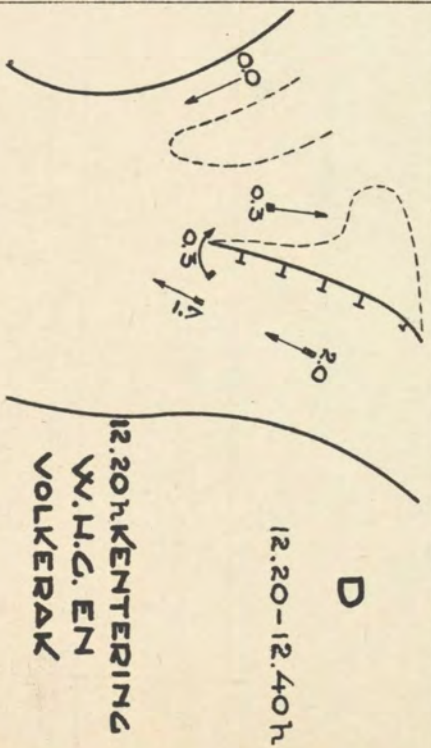
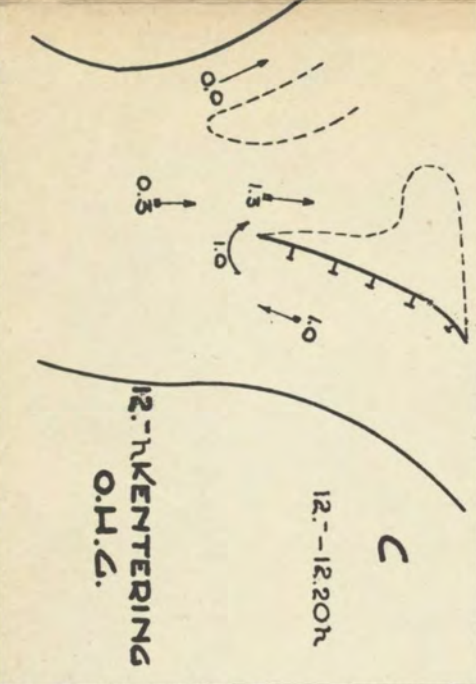
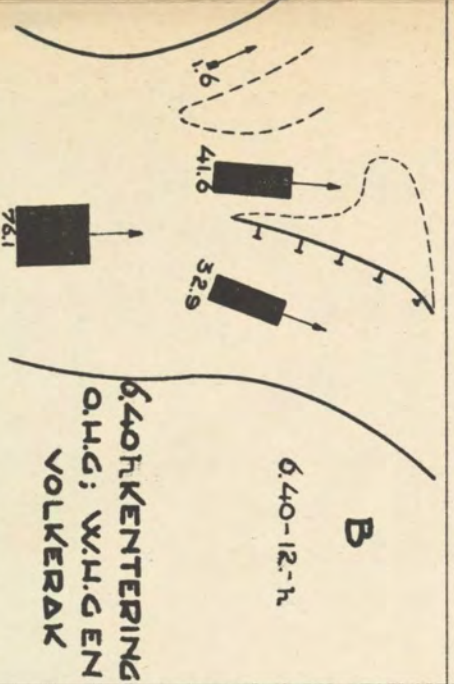
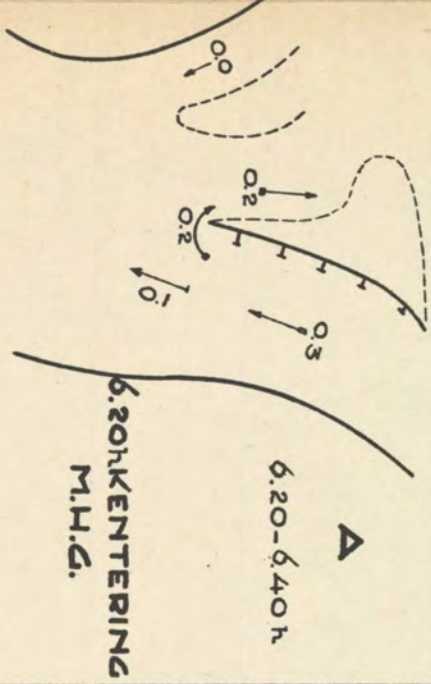
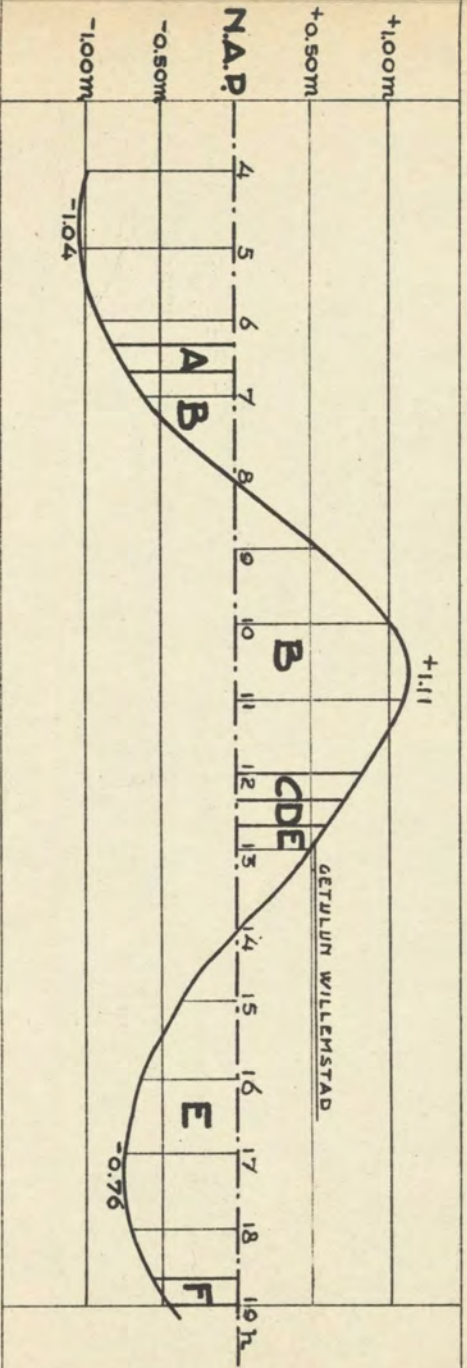
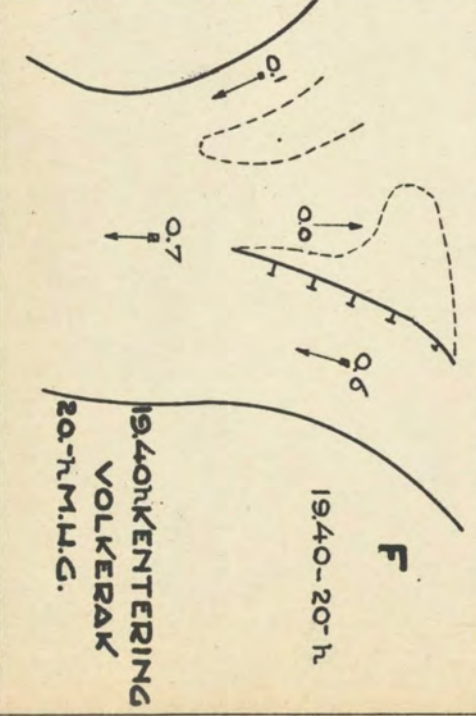
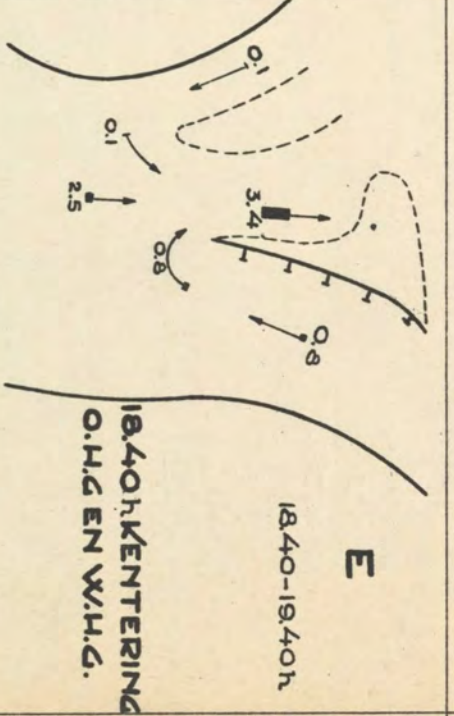
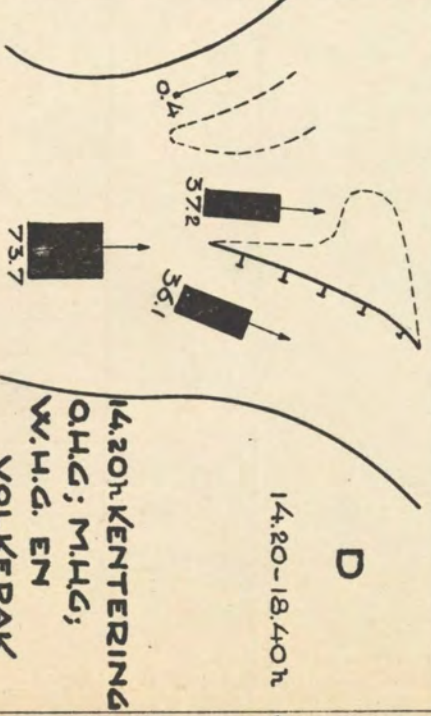
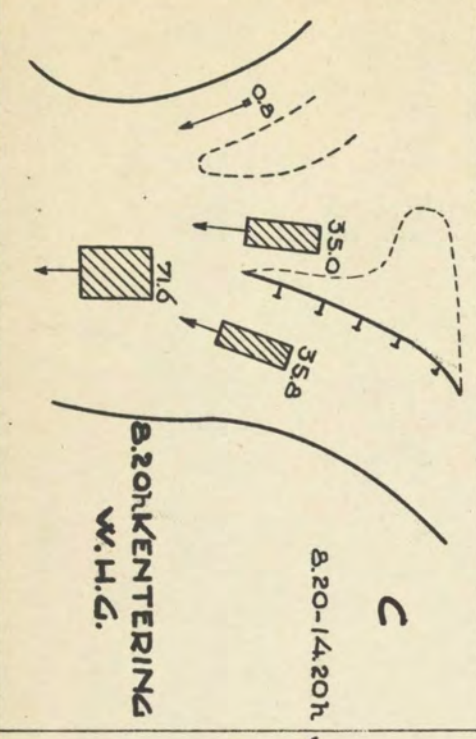
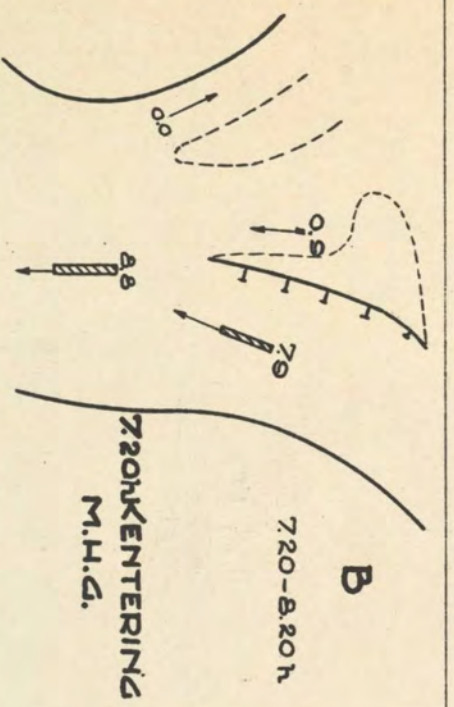
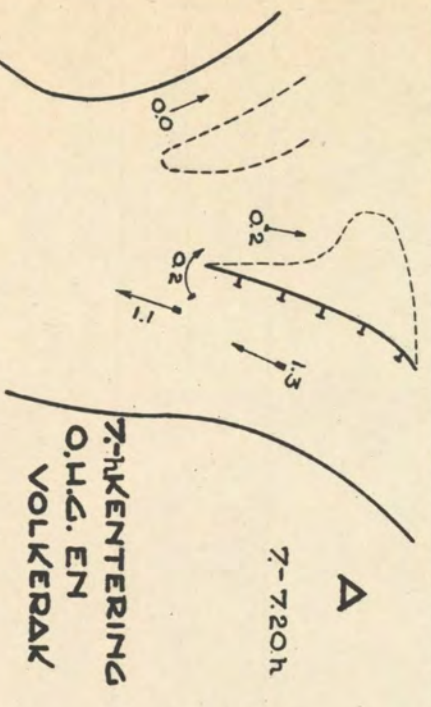
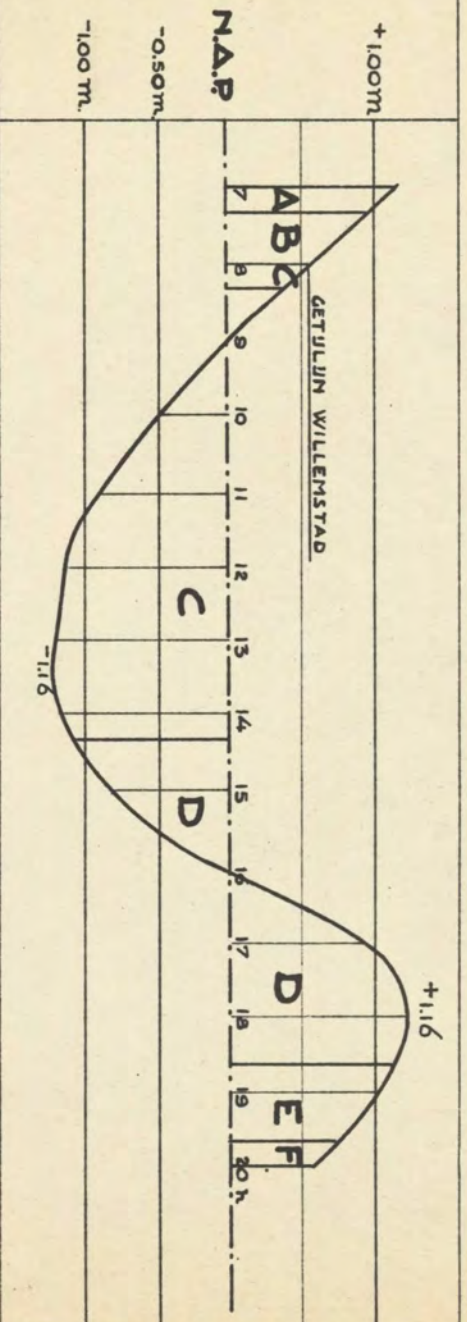


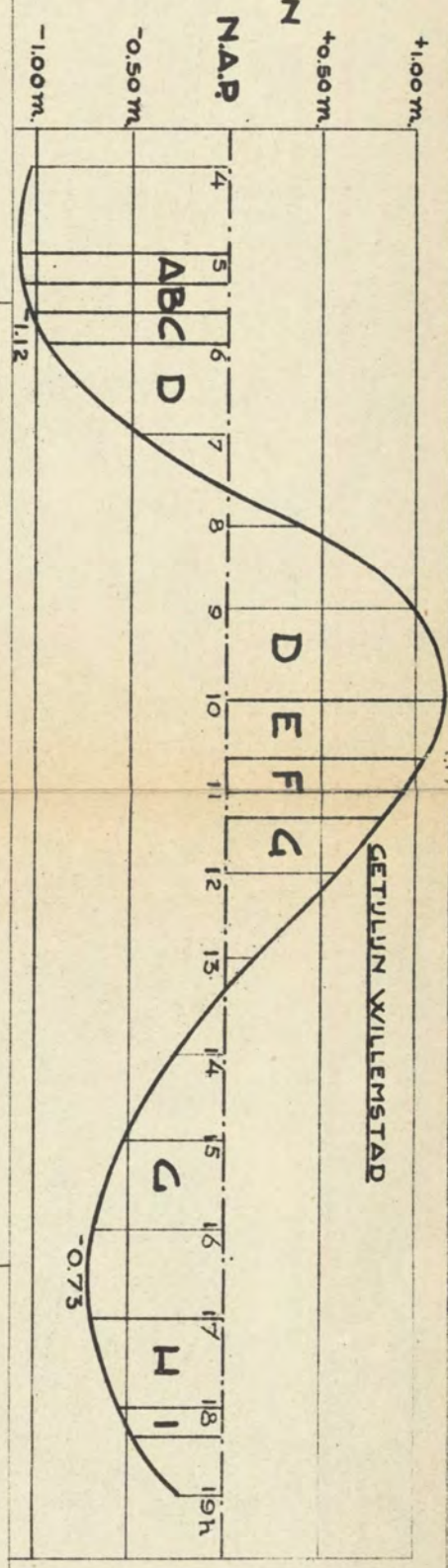
PLATE 1

PLATE 2

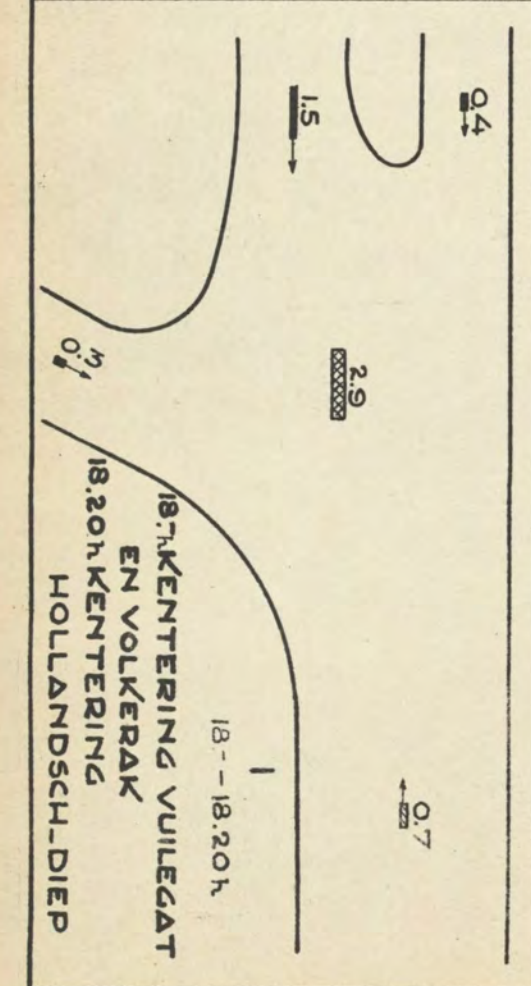
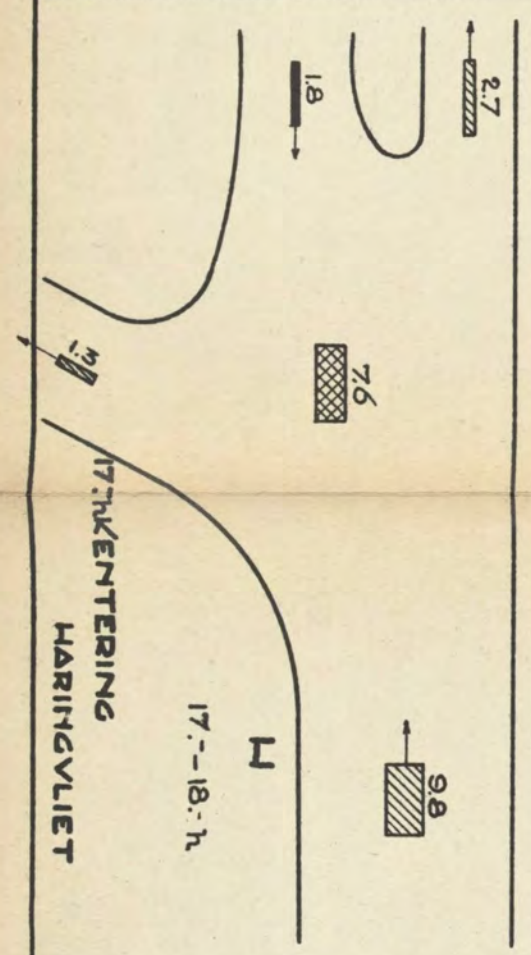
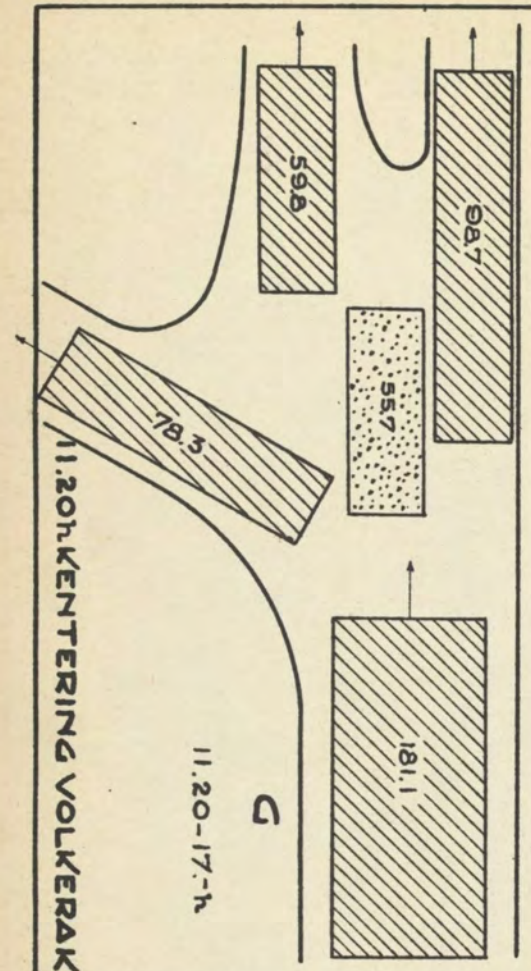
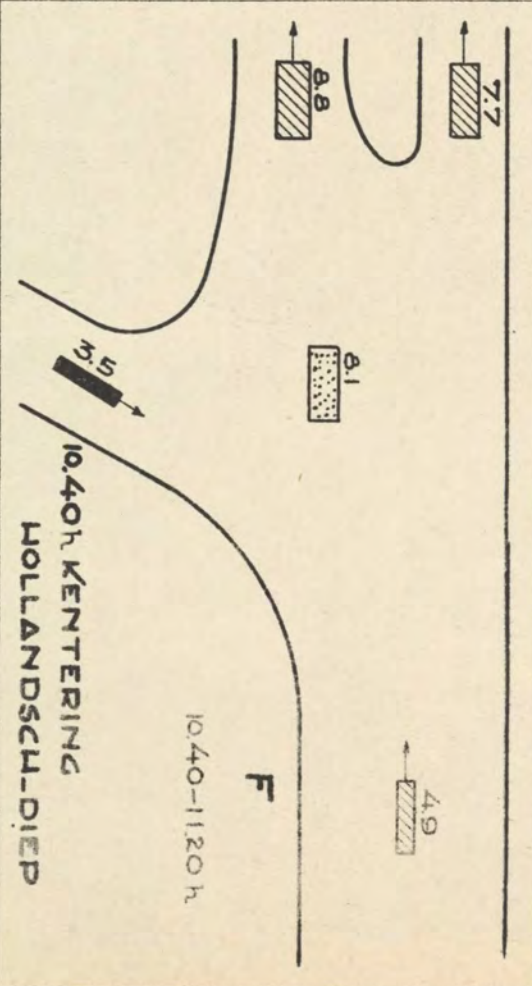
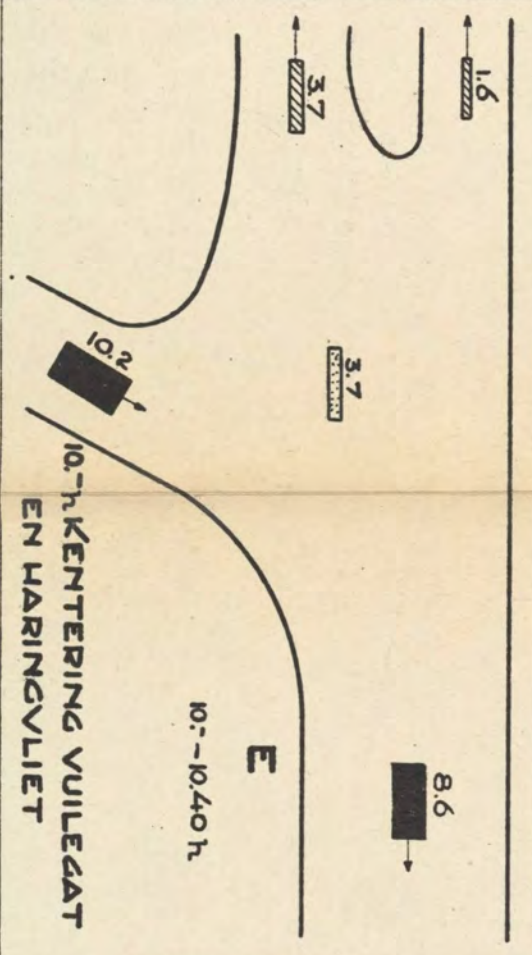
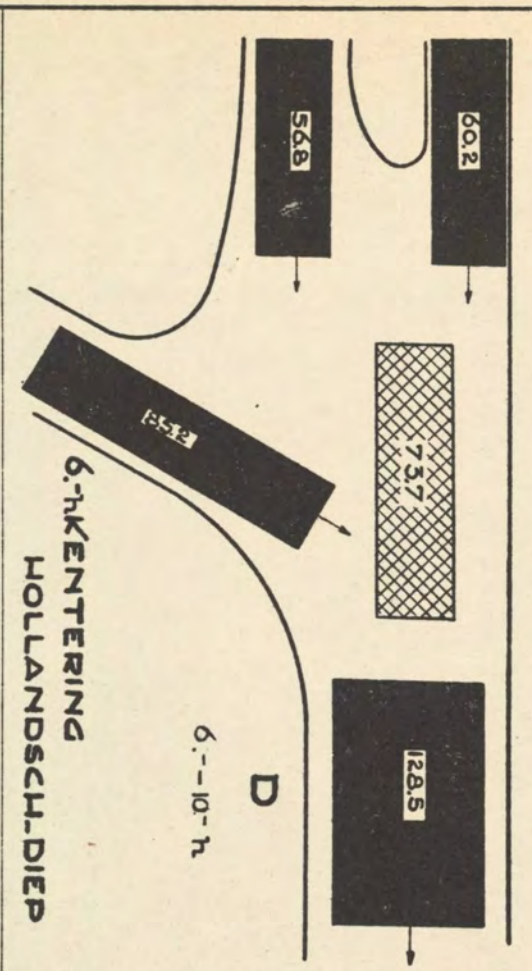
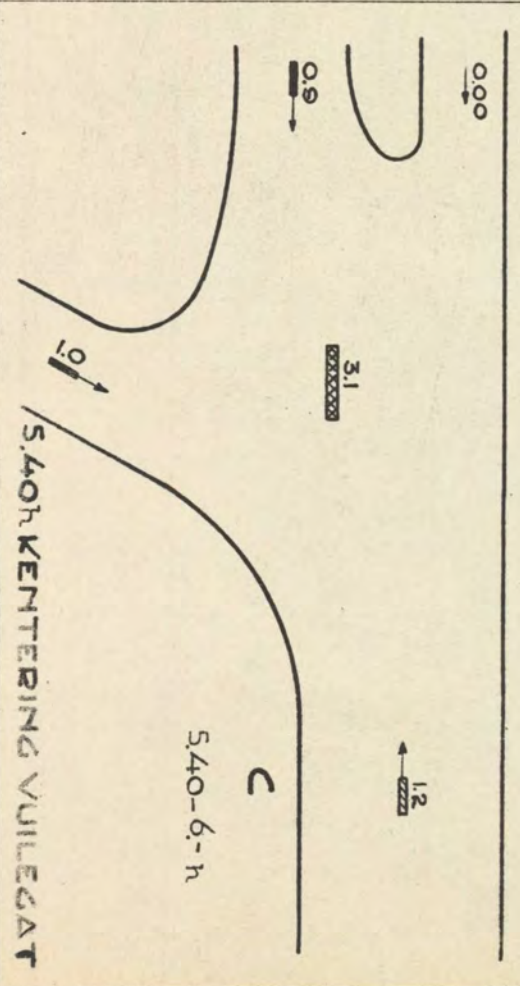
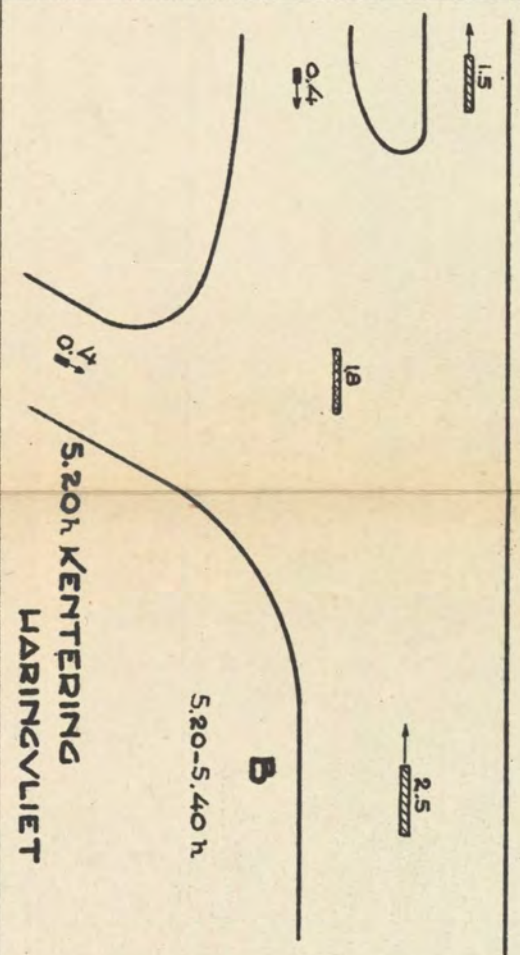
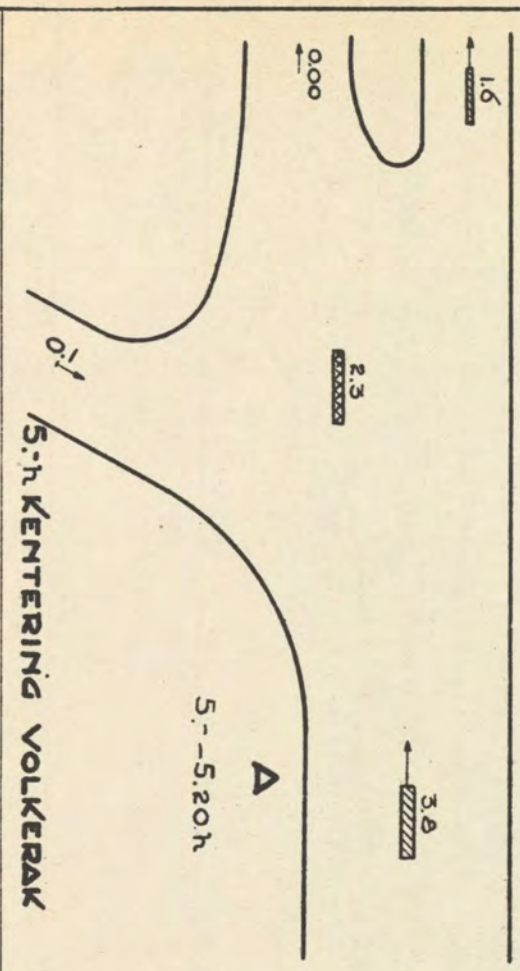
WATERVERDEELING BIJ HET HELLEGAT OP 23 JULI 1934.


SCHAAL DER DOORGESTROOMDE
HOEVEELHEDEN 1 m. m.² 200.000 m.³

DE DETALLEN BIJ DE VAKJES GEVEN
AAN DE DOORGESTROOMDE
HOEVEELHEDEN IN MILLIOENEN m.³



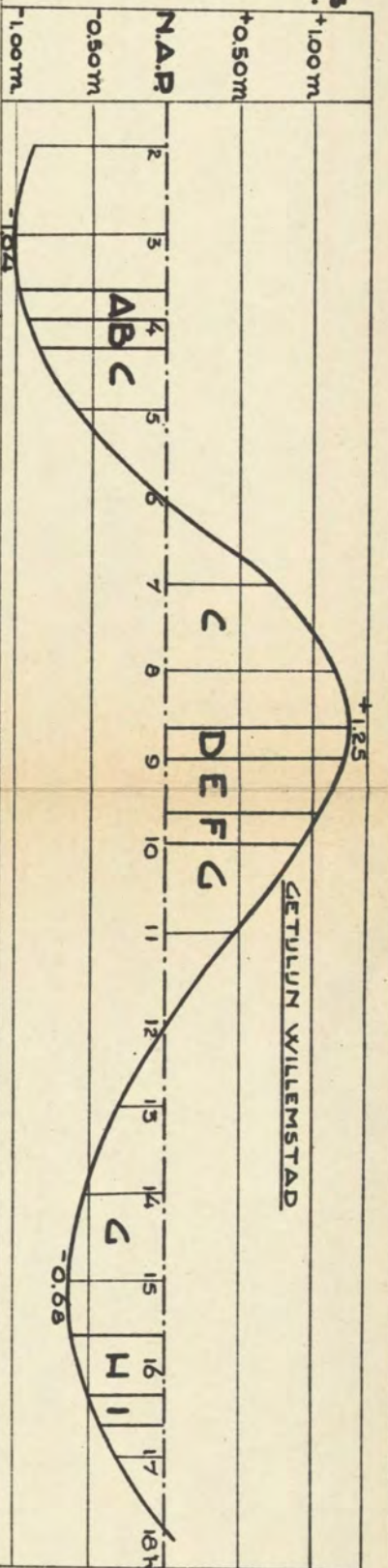
- EBSTROOM
- VLOEDSTROOM
- KOMLEDIGING
- KOMVULLING



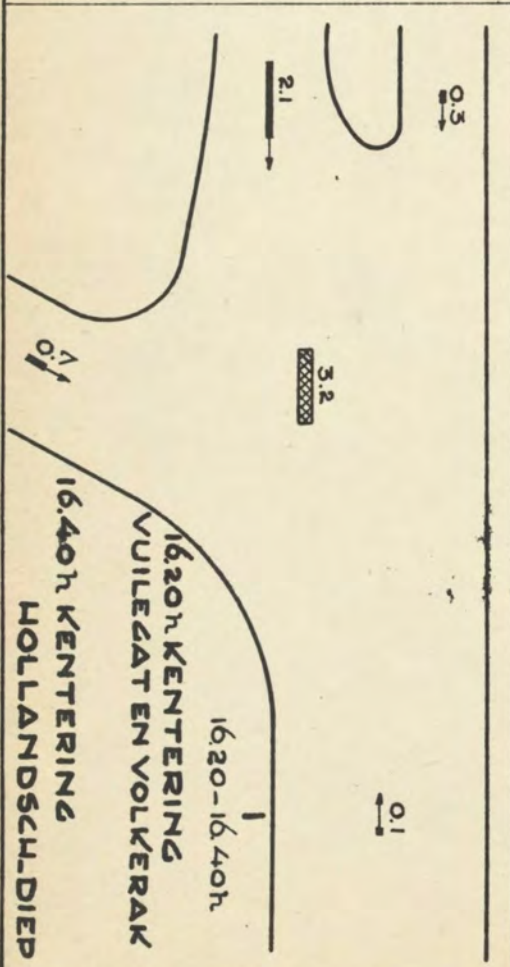
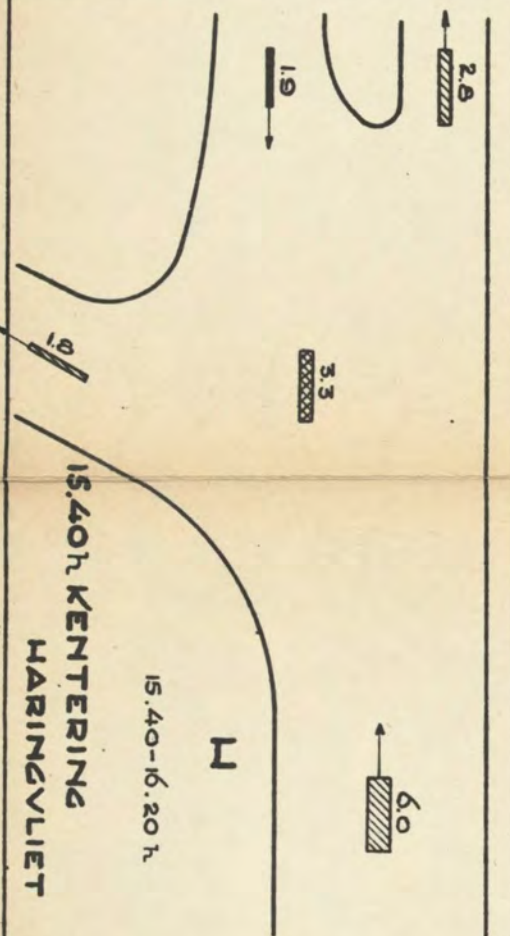
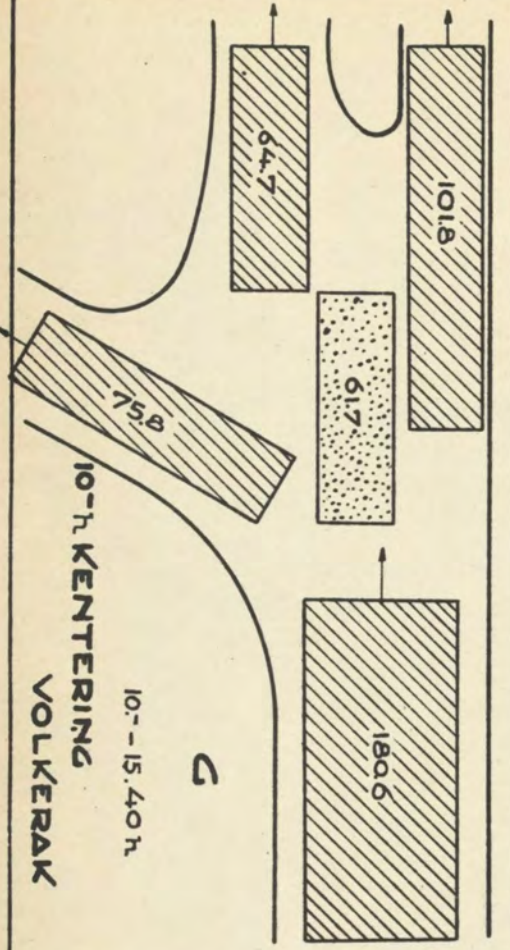
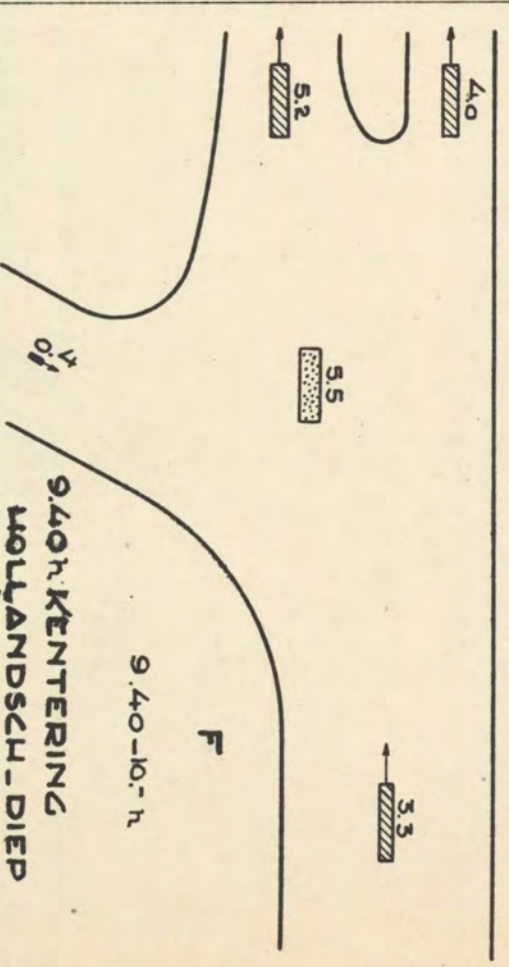
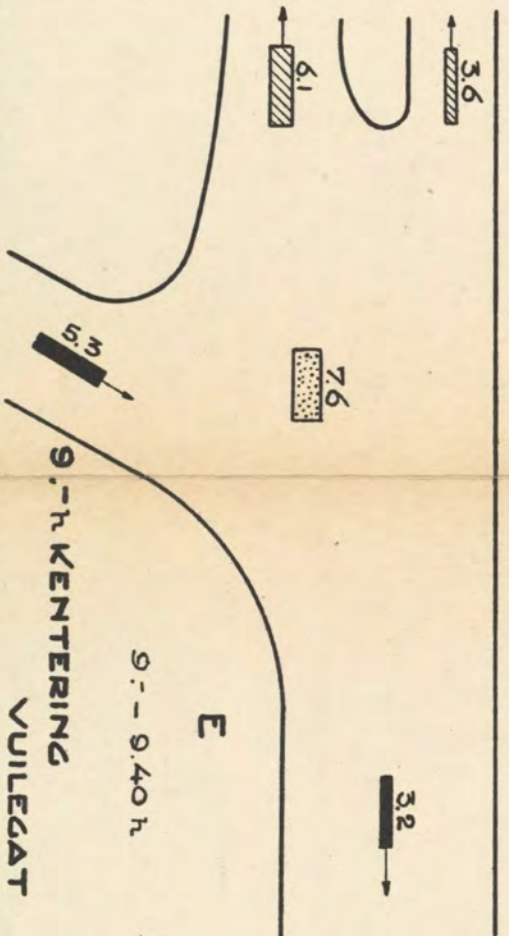
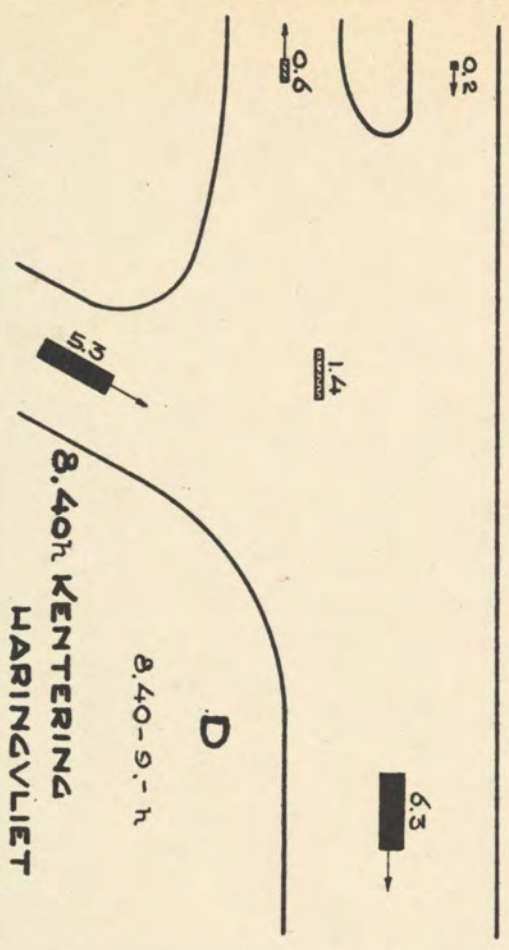
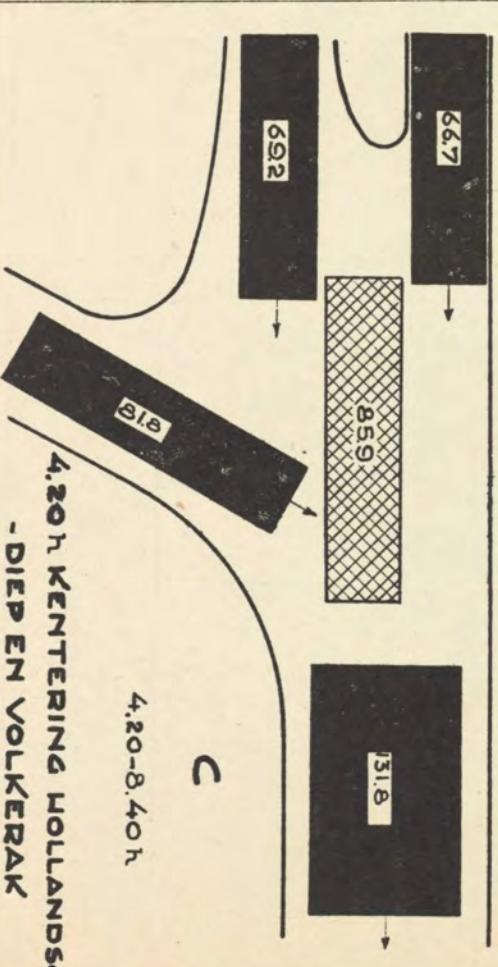
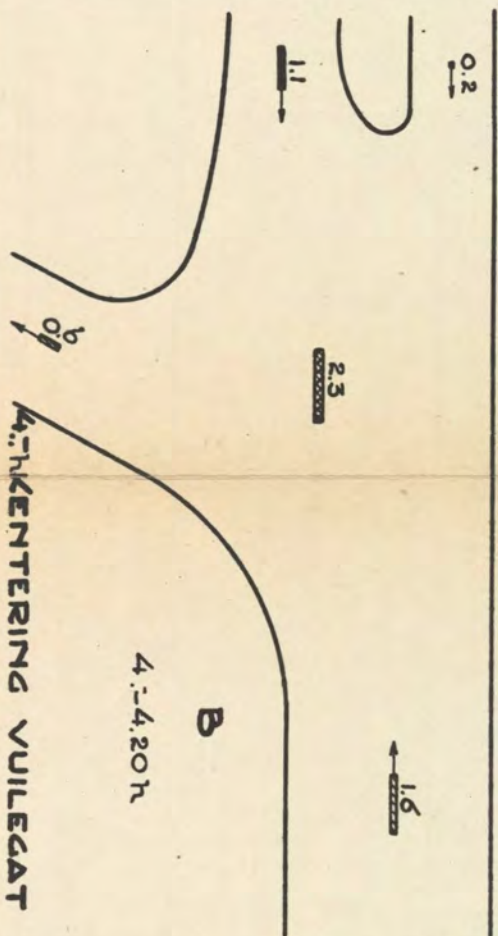
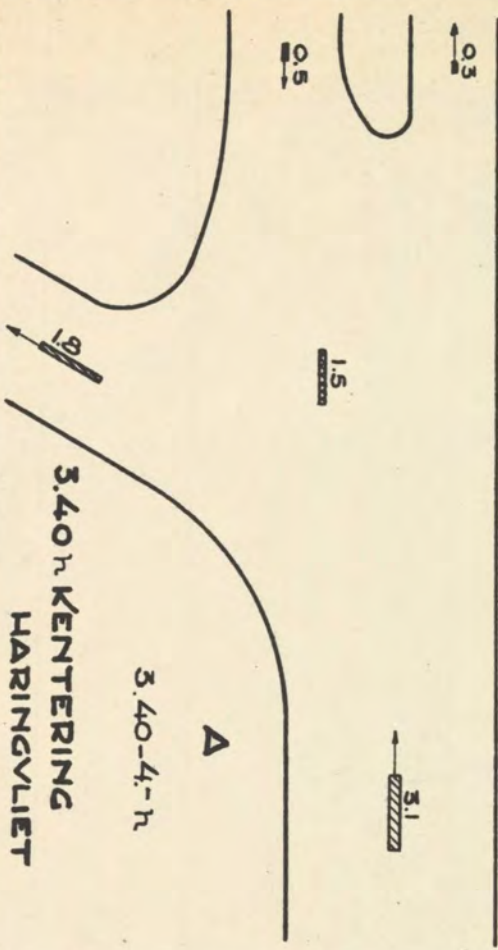


WATERVERDEELING BIJ HET HELLEGAT OP 7 JULI 1931.

SCHAAL DER DOORGESTROOMDE
HOEVEELHEDEN 1m.m.²=200.000 m.³
DE GETALLEN BIJ DE VAKJES
GEVEN AAN DE DOORGESTROOMDE
HOEVEELHEDEN IN
MILLIOENEN m.³





- EBSTROOM
- VLOEDSTROOM
- KOMLEDIGING
- KOMVULLING



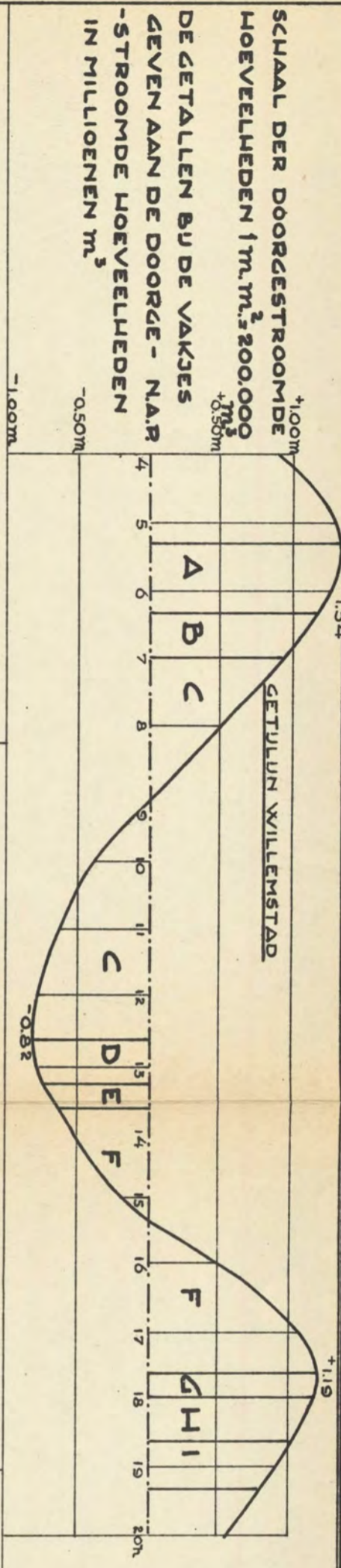
NOVEMBER 1901
DEPARTMENT OF AGRICULTURE
BUREAU OF PLANT INDUSTRY

PLANT INDUSTRY

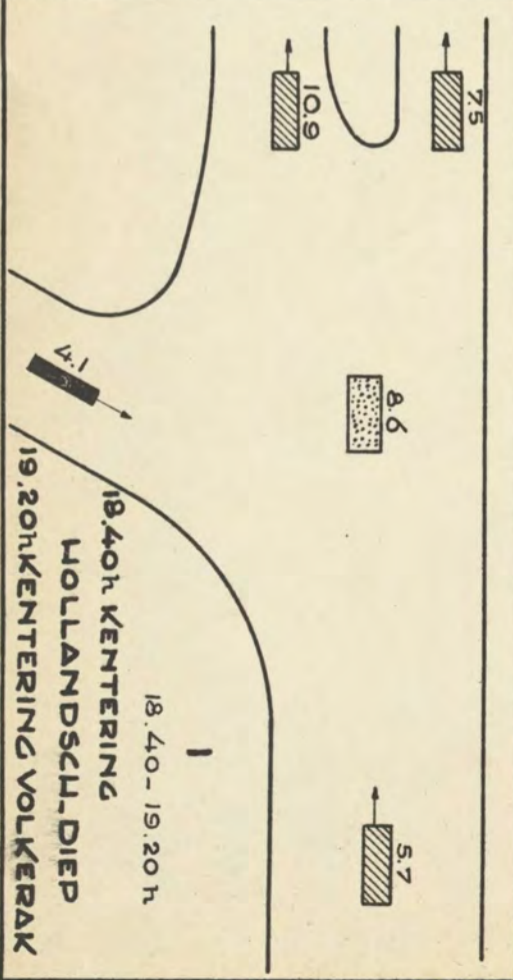
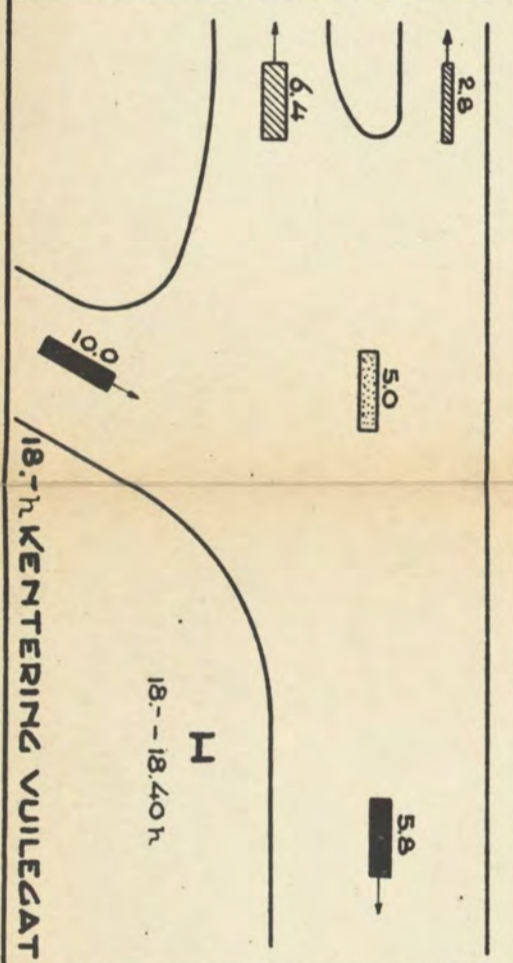
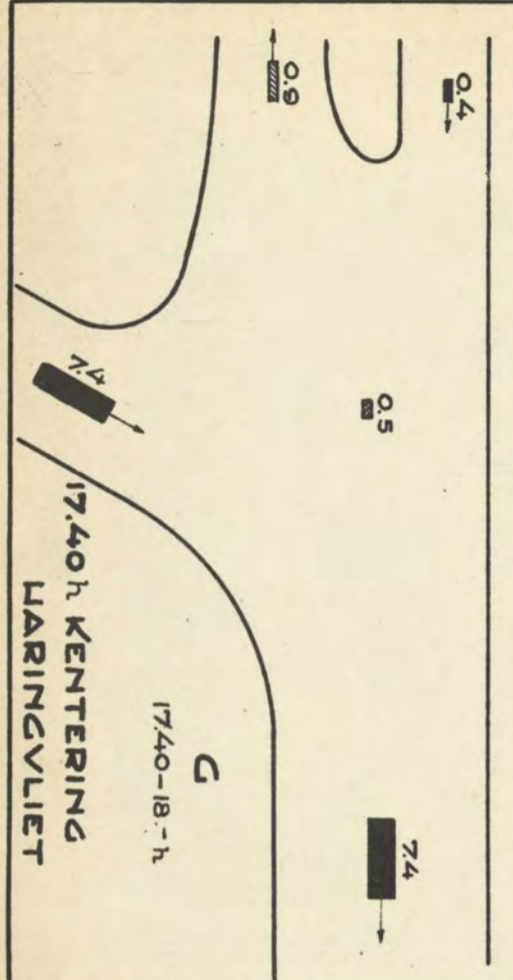
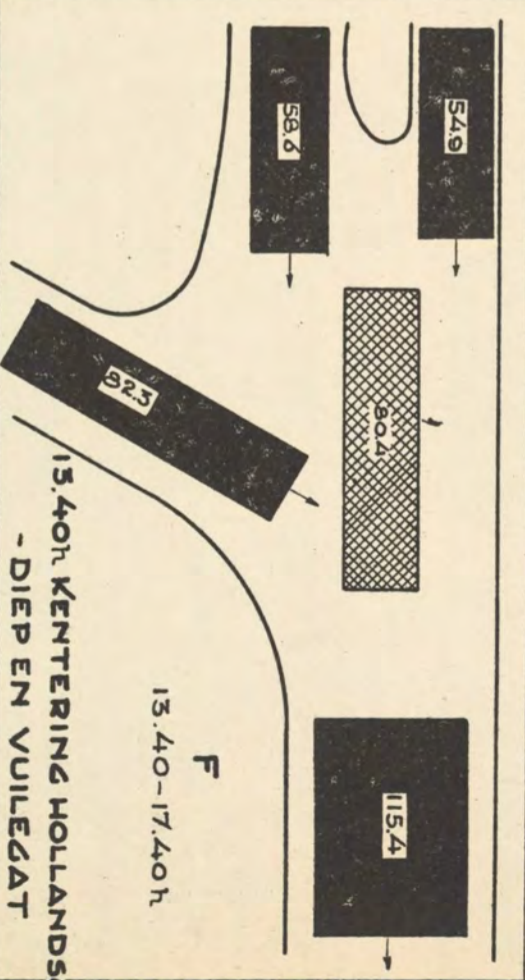
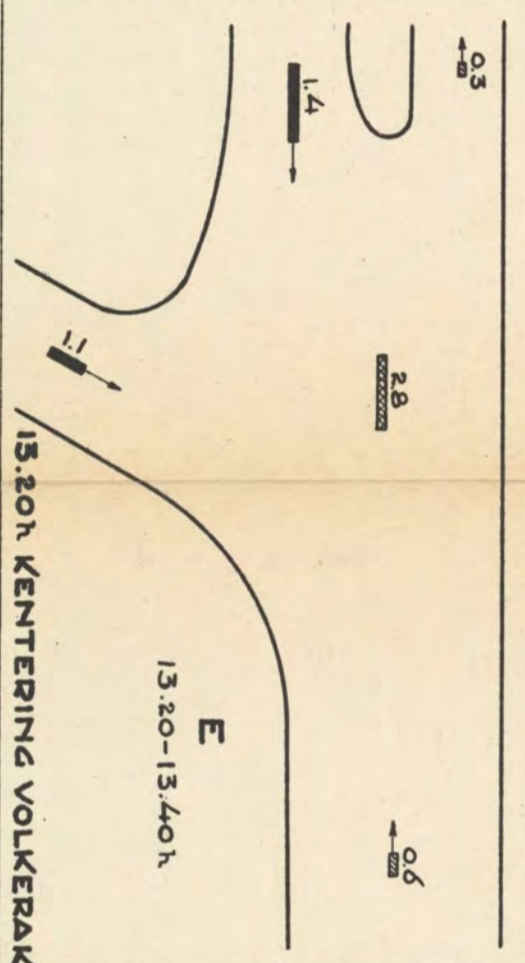
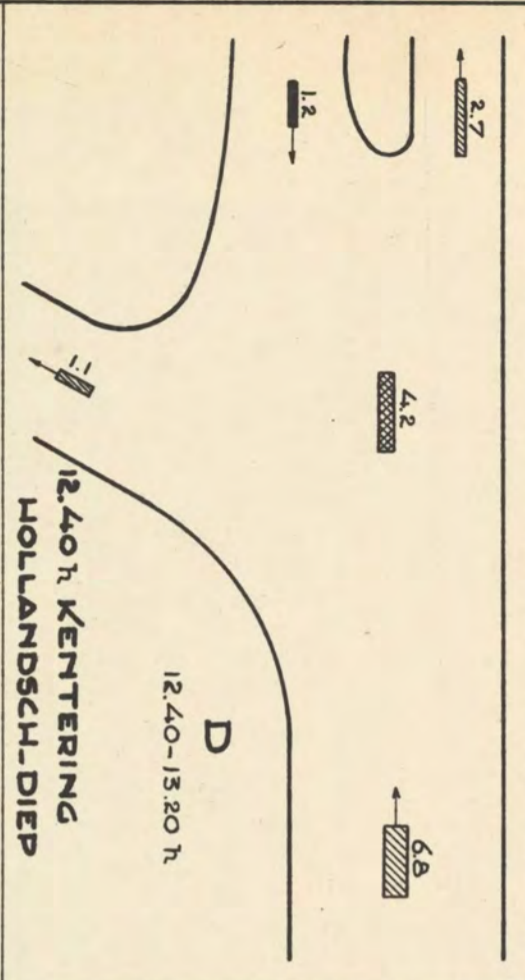
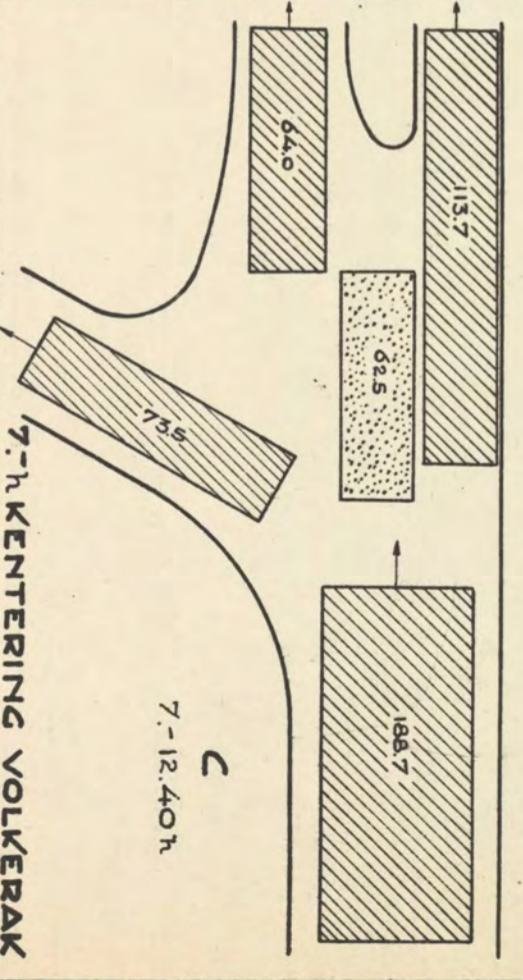
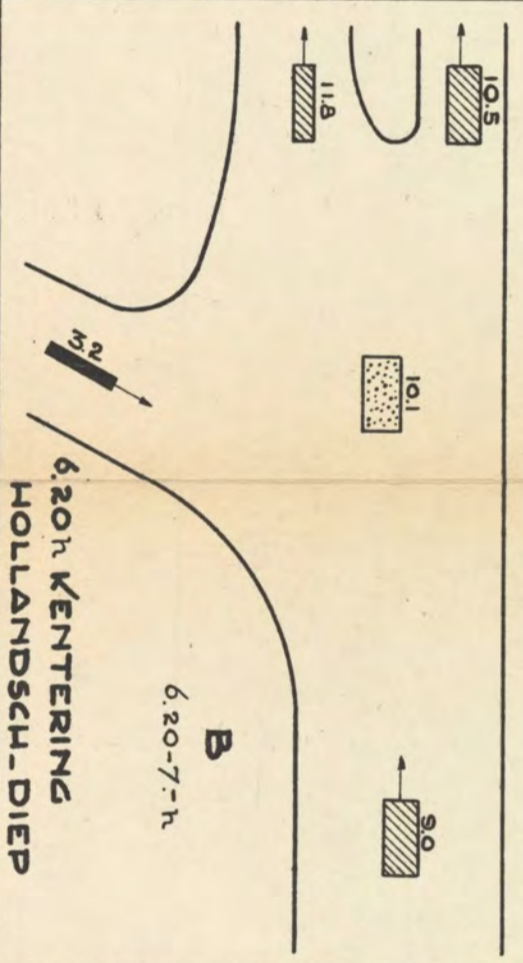
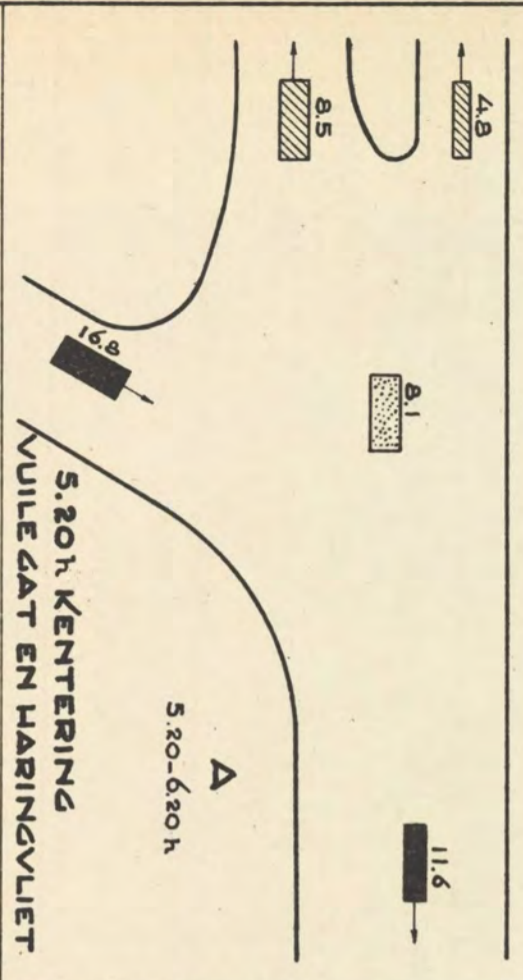
PLANT INDUSTRY




WATERVERDEELING BIJ HET HELLEGAT OP 23 JULI 1931.

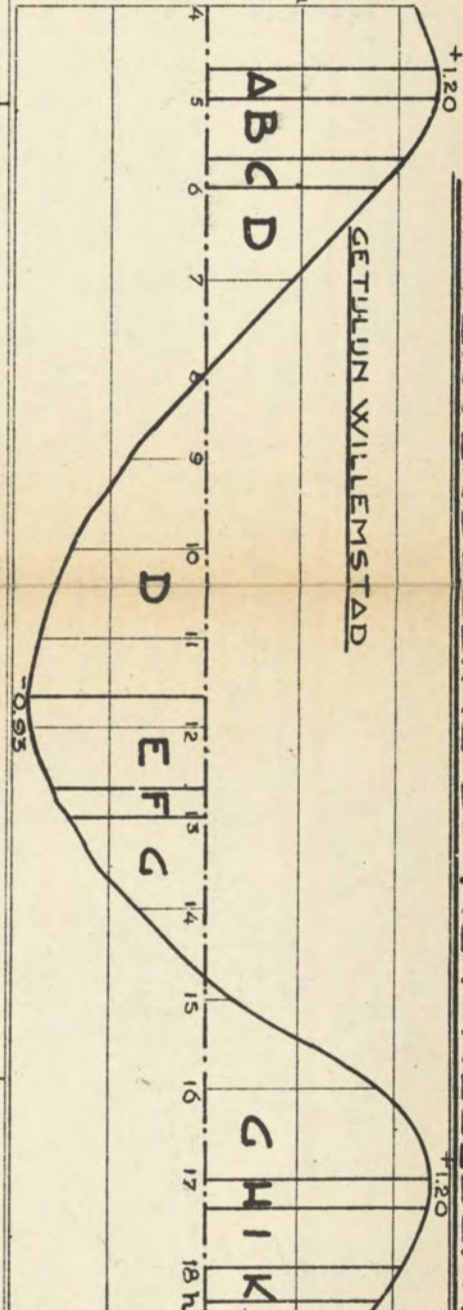



- EBSTROOM
- VLOEDSTROOM
- KOMLEDIGING
- KOMVULLING





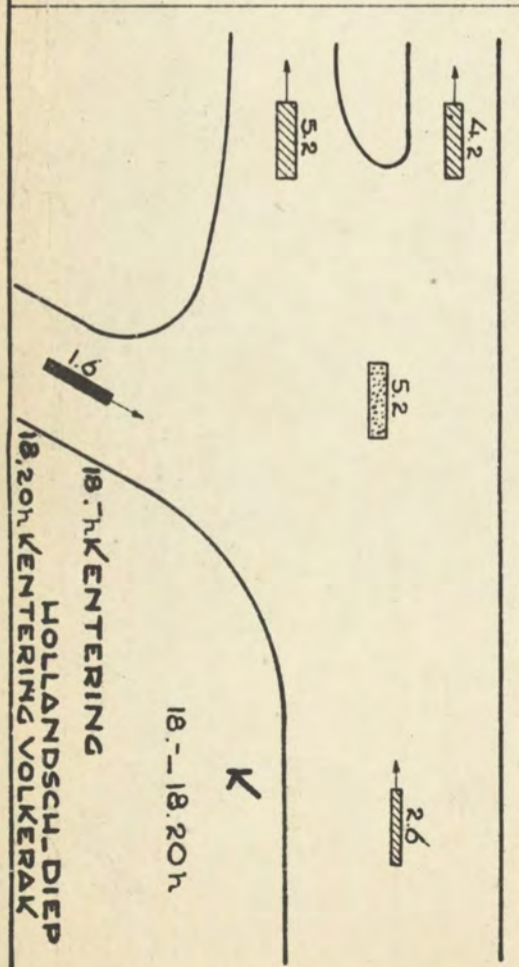
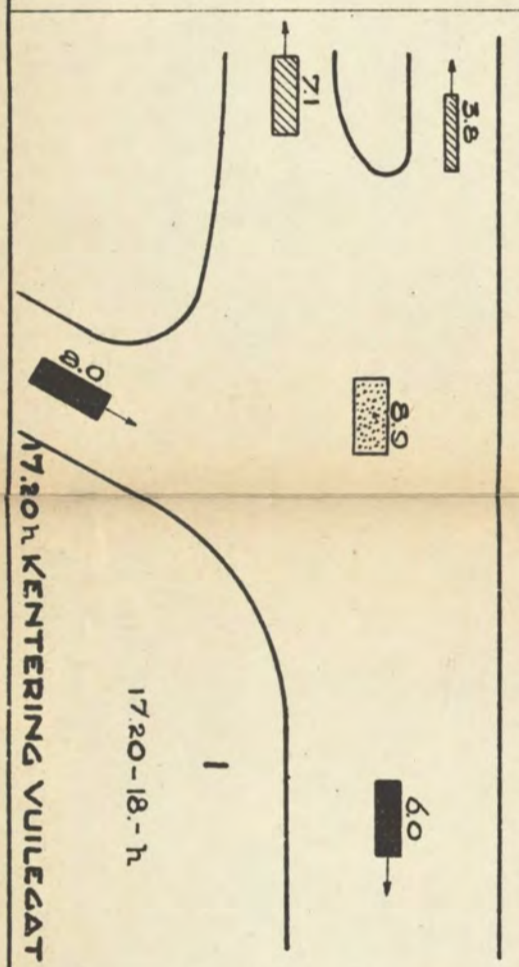
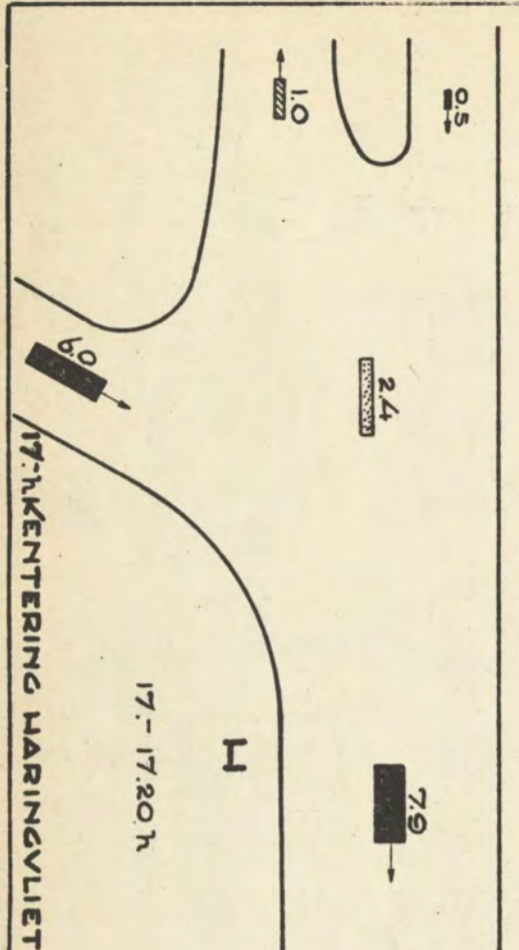
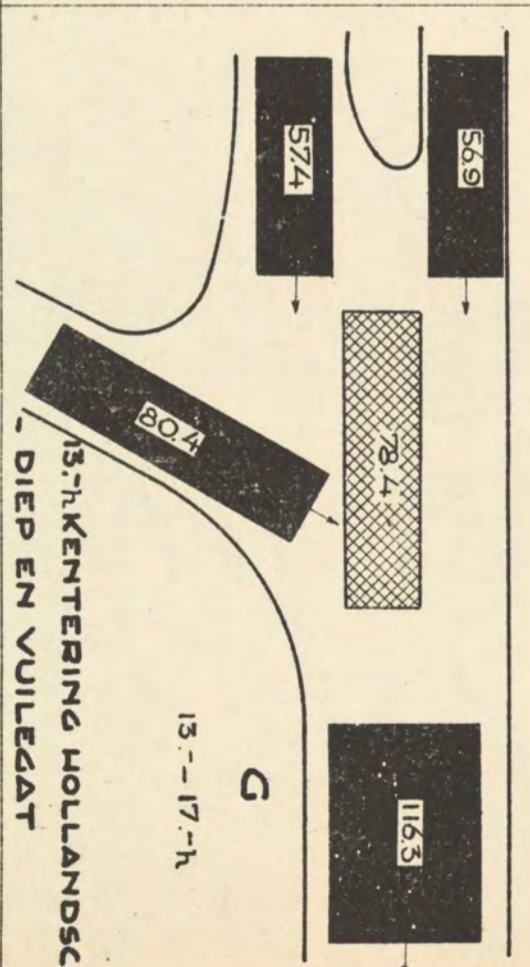
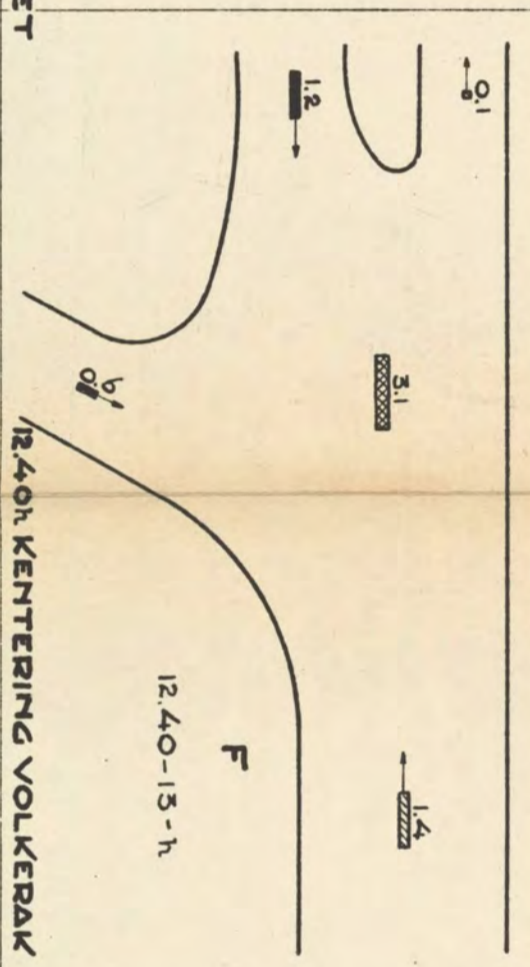
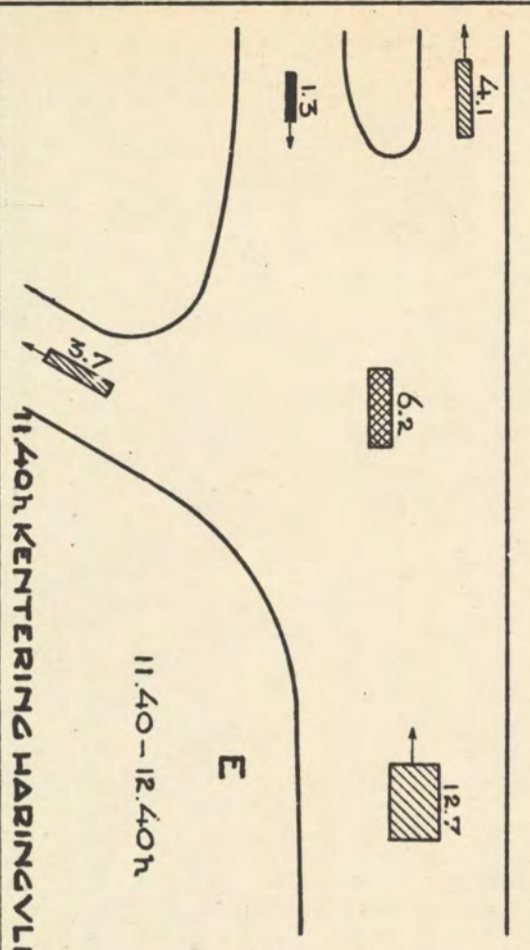
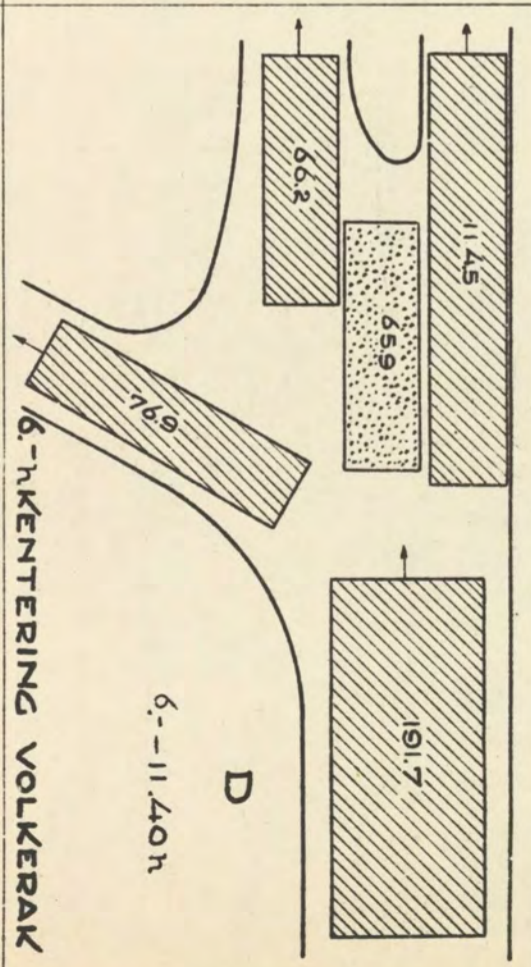
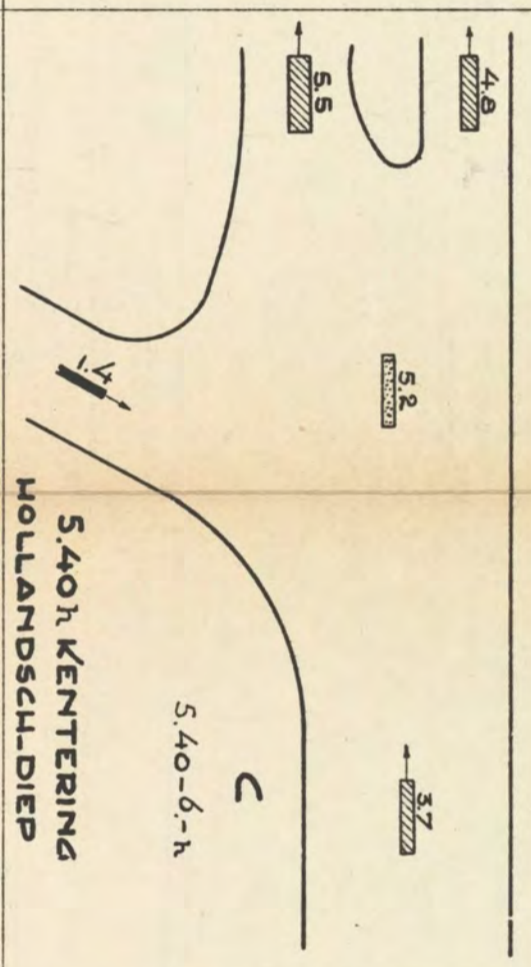
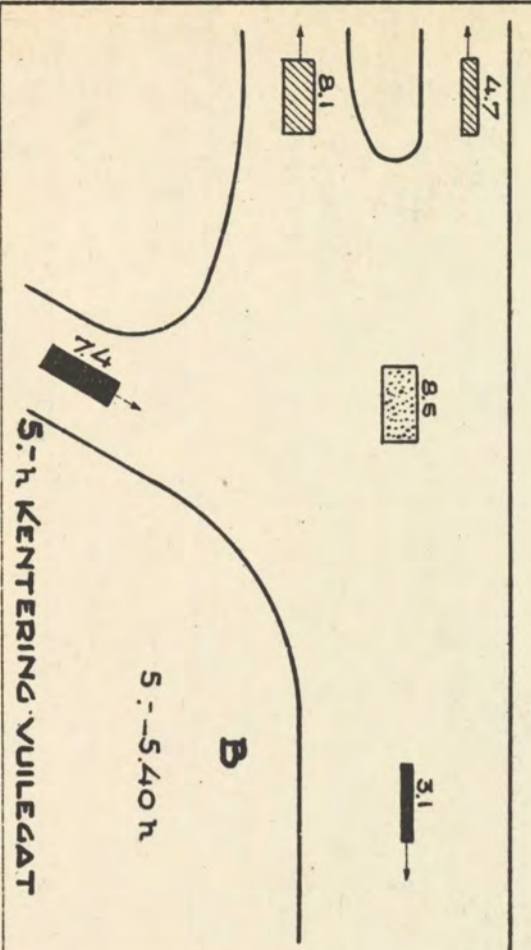
WATERVERDEELING BIJ HET HELLEGAT OP 15 JULI 1931.




SCHAAL DER DOORGESTROOMDE HOEVEELHEDEN 1 m. m² 200.000 m³

DE GETALLEN BIJ DE VAKJES GEVEN AAN DE DOORGESTROOMDE HOEVEELHEDEN IN MILLIOENEN m³

- EBSTROOM
- VLOEDSTROOM
- KOMLEDIGING
- KOMVULLING





Vertical text on the left side of the page, possibly a page number or title, oriented vertically.

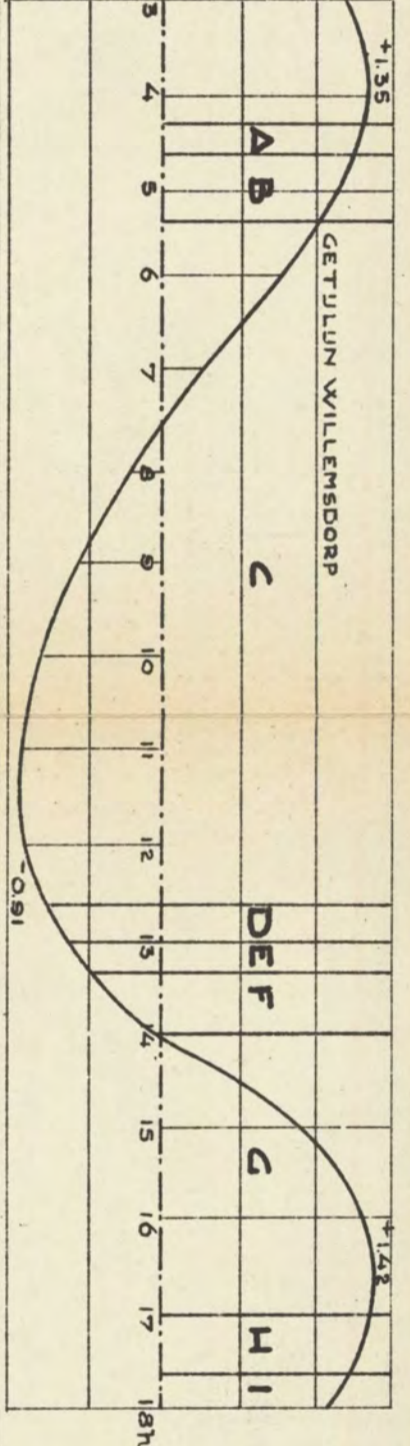
Vertical text on the right side of the page, possibly a page number or title, oriented vertically.

Vertical text on the right side of the page, possibly a page number or title, oriented vertically.

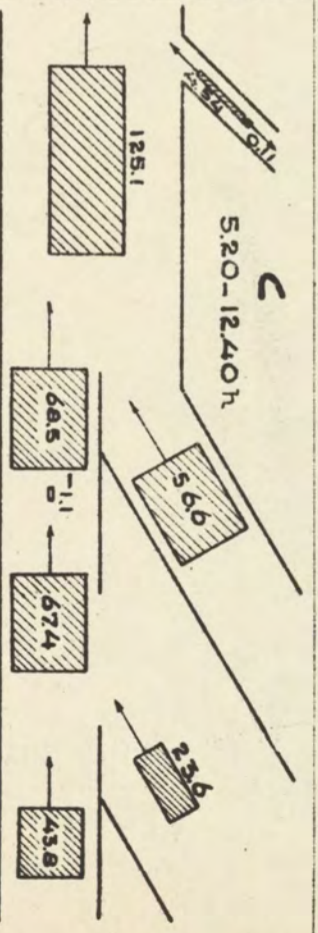
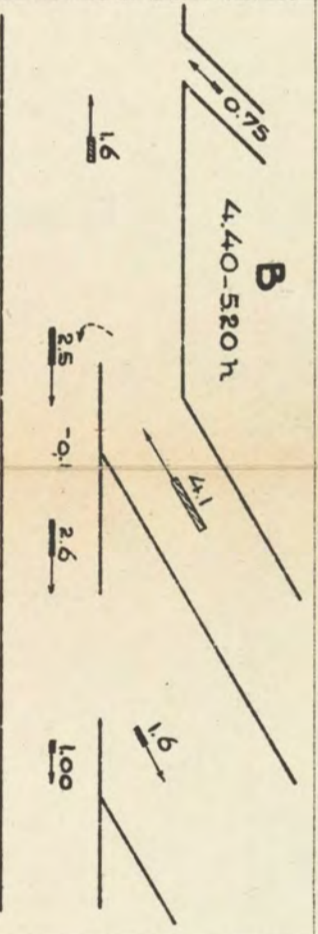
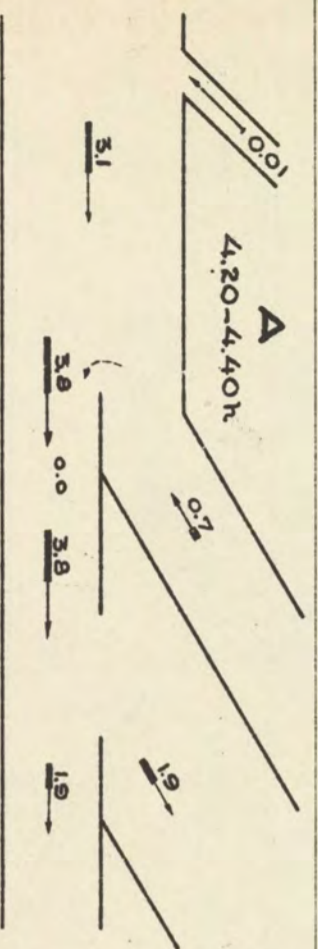
Vertical text on the right side of the page, possibly a page number or title, oriented vertically.

WATERVERDEELING BIJ DE ANNA-JACOMINAPLAAT OP ZOMEI 1932.

SCHAAL DER DOORGESTROOMDE HOEVEELHEDEN 1 m.² = 500.000 m.³
 +1.50 m
 +1.00 m
 DE GETALLEN BIJ DE VAKJES GEVEN +0.80, AAN DE DOORGESTROOMDE HOEVEELHEDEN IN MILLIOENEN m.³
 N.A.R.
 -0.80 m
 -1.00 m



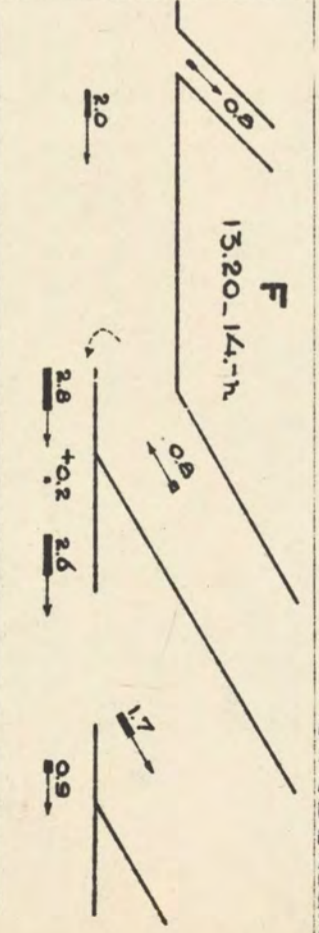
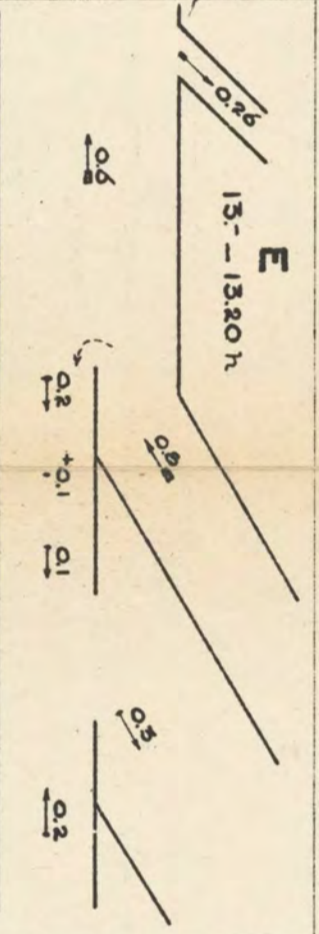
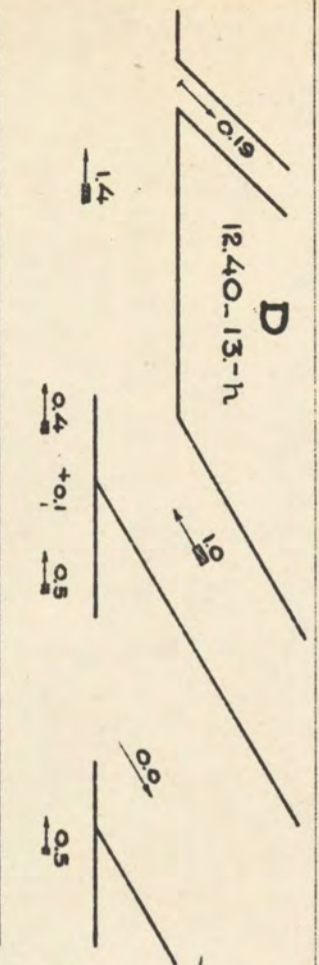
EBWATER
 VLOEDWATER + KOMP. VULLING
 - KOMPEDICIING



4.20h KENTERING
 NIEUW-MERWEDE
 ZUID-MAARTENS-GAT
 NOORDER-GAT

4.40h KENTERING
 HOLLANDSCH-DIEP

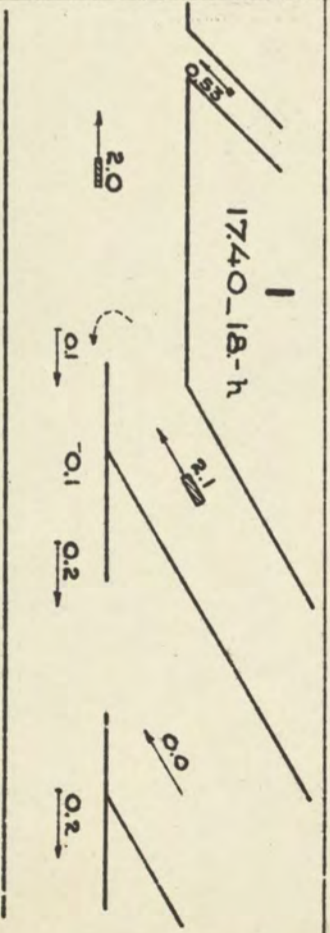
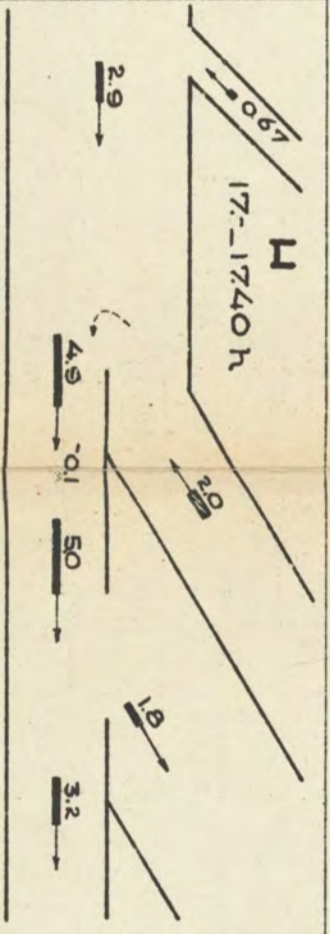
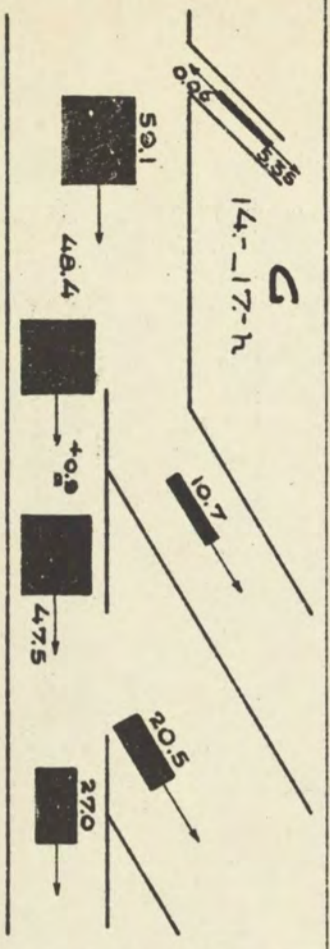
5.20h KENTERING
 " " AMER K.M.R. 66.000
 " " K.M.R. 64.470
 GAT 1/2 VISSCHEN
 ZUID-MAARTENS-GAT EN
 NOORDER-GAT



12.40h KENTERING GAT 1/2 VISSCHEN

13-h KENTERING AMER K.M.R. 66.000 EN K.M.R. 66.470

13.20h KENTERING HOLLANDSCH-DIEP





14-h KENTERING NIEUW-MERWEDE
 16.20 h " NOORDER-GAT

17-h KENTERING
 NIEUW-MERWEDE
 ZUID-MAARTENS-GAT

17.40h KENTERING HOLLANDSCH-DIEP EN
 18-h " " AMER K.M.R. 66.000 EN K.M.R. 64.470
 GAT 1/2 VISSCHEN

NOORDEN



WINDRIJTING



WINDRIJTING

WINDRIJTING



WINDRIJTING




WINDRIJTING

WINDRIJTING


WINDRIJTING




WINDRIJTING




WINDRIJTING




WINDRIJTING




WINDRIJTING



WINDRIJTING





WINDRIJTING



WINDRIJTING

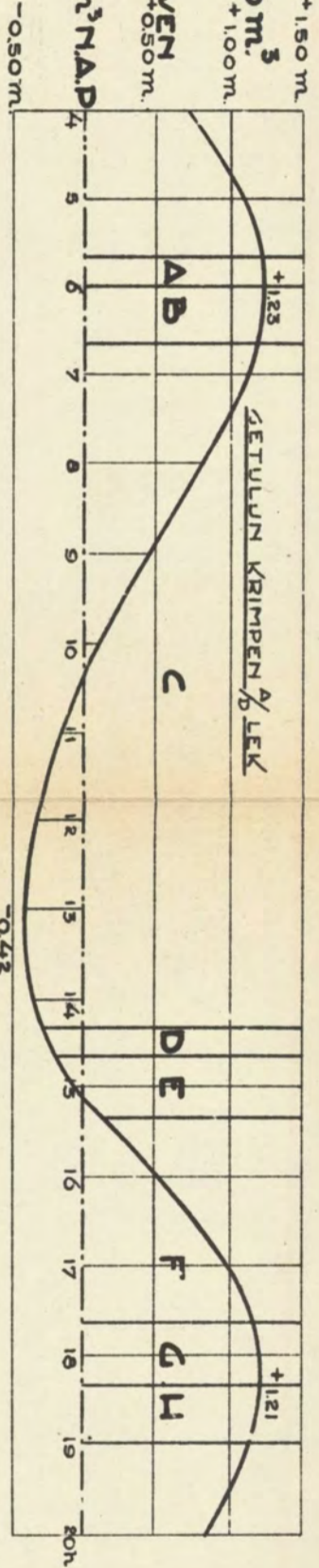
WINDRIJTING



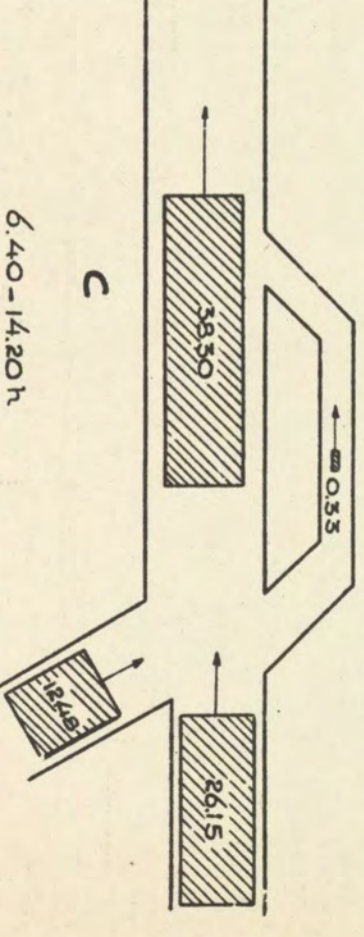
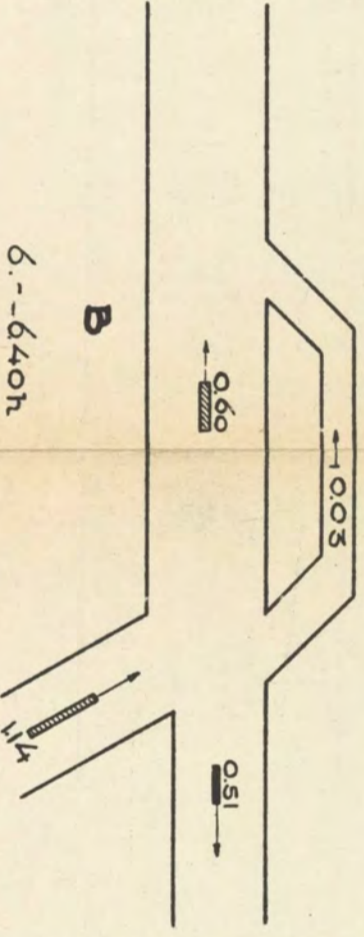
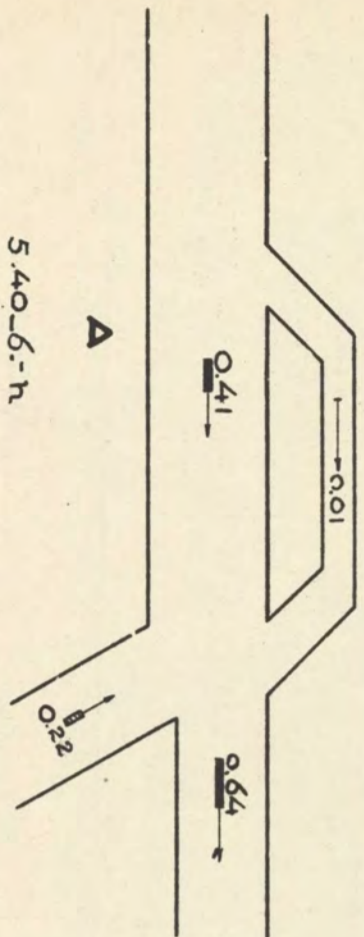
WINDRIJTING

WATERVERDEELING BIJ KRIMPEN $\frac{1}{2}$ LEK OP 6 JUNI 1932.

SCHAAL DER DOORGESTROOMDE $+1.50 \text{ m}$
 HOEVEELHEDEN $1 \text{ m. m}^2 = 100.000 \text{ m}^3$
 DE GETALLEN BIJ DE VAKJES GEVEN
 AAN DE DOORGESTROOMDE
 HOEVEELHEDEN IN MILLIOENEN $\text{m}^2 \text{ NAD}$



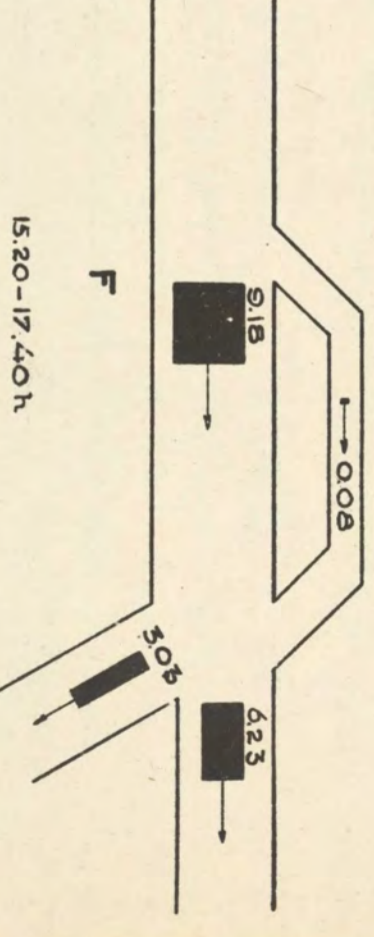
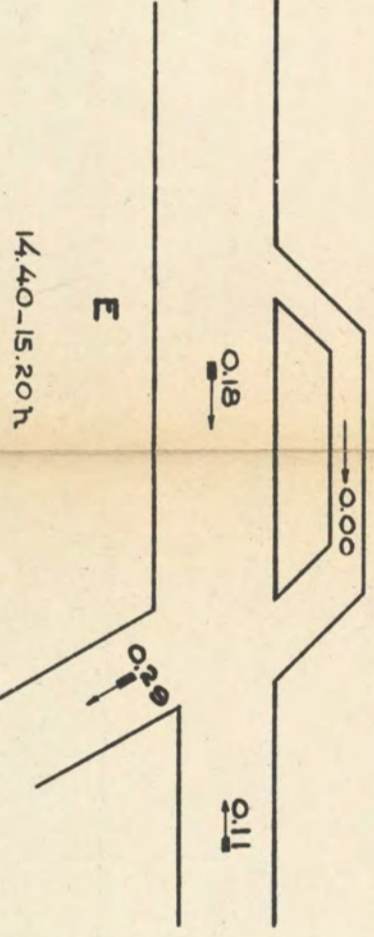
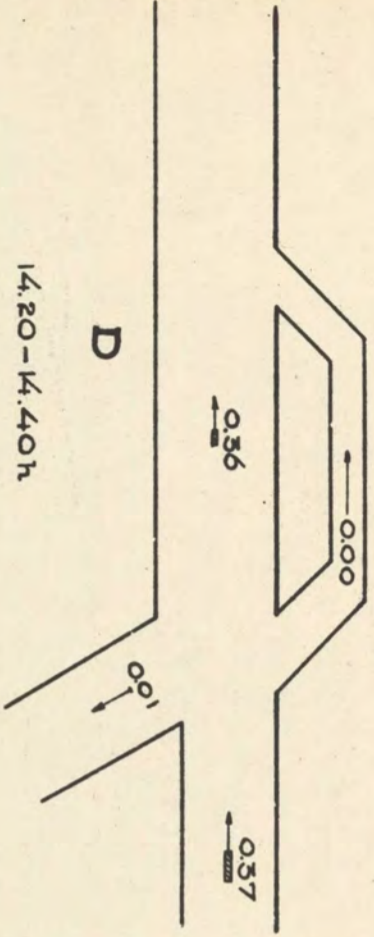
EDWATER
 VLOEDWATER + KOMPULLING



5.40h KENTERING NOORD

6h KENTERING NIEUWE-MAAS EN BAKKERSKIL

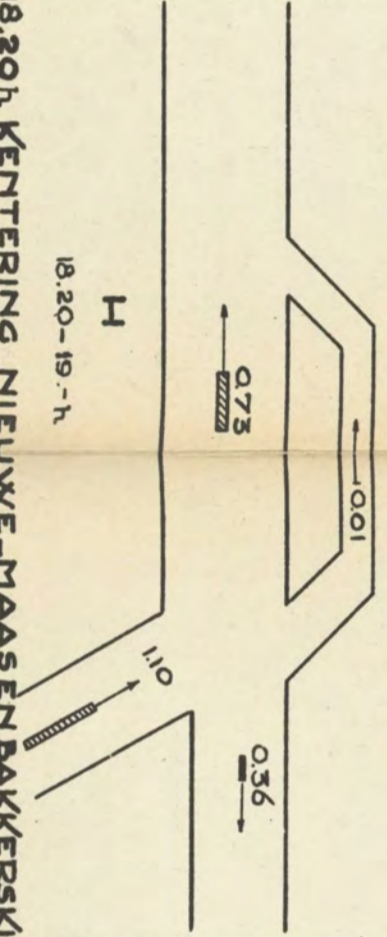
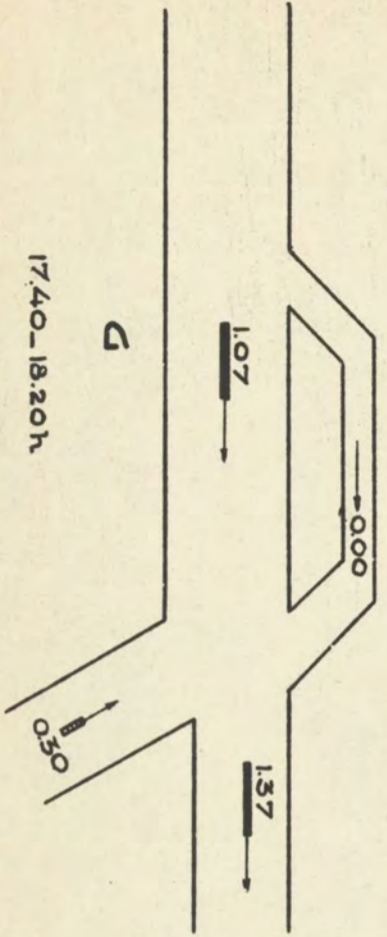
6.40h KENTERING LEK



14.20h KENTERING NOORD

14.40h KENTERING NIEUWE-MAAS EN BAKKERSKIL

15.20h KENTERING LEK



17.40h KENTERING NOORD

18.20h KENTERING NIEUWE-MAAS EN BAKKERSKIL
19.-h " " LEK

АНОНИМНО

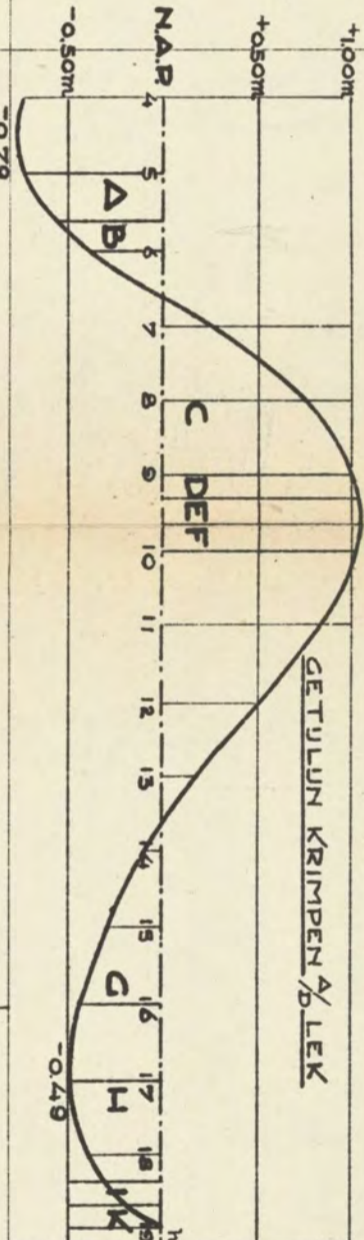
2

НОМЕРАТ НА ДОКУМЕНТАТА
ИЛИ НА ДОКУМЕНТАРИОТ
ДЕ ОБЕКТИВНО СЕ ЗАПИСАВА
ПРОЦЕДУРАТА НА НЕГОВОТО
СЪСТАВИТЕЛСТВО

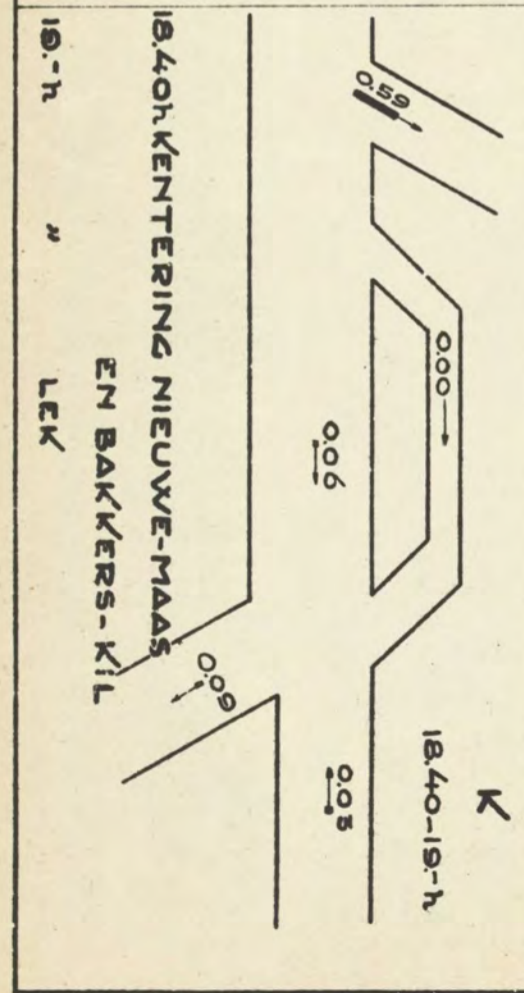
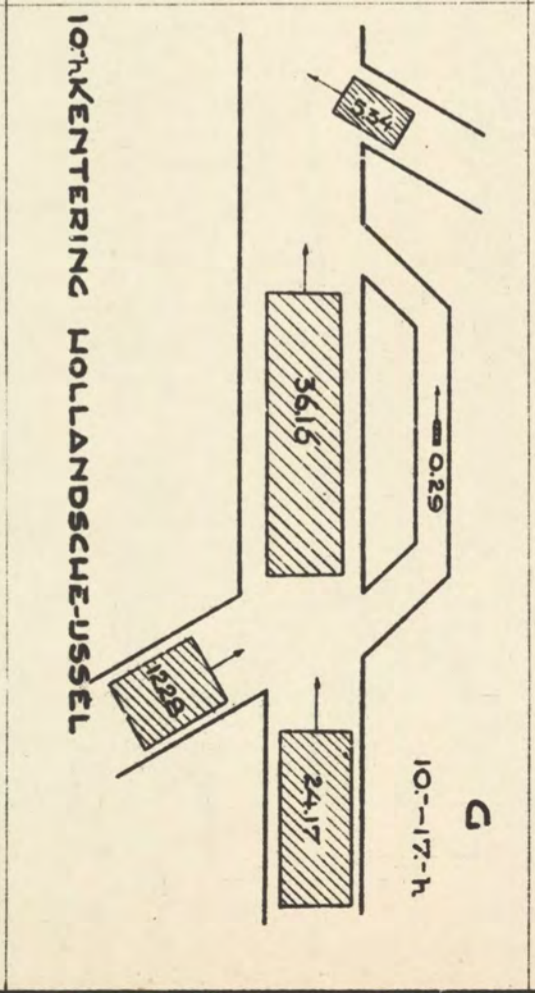
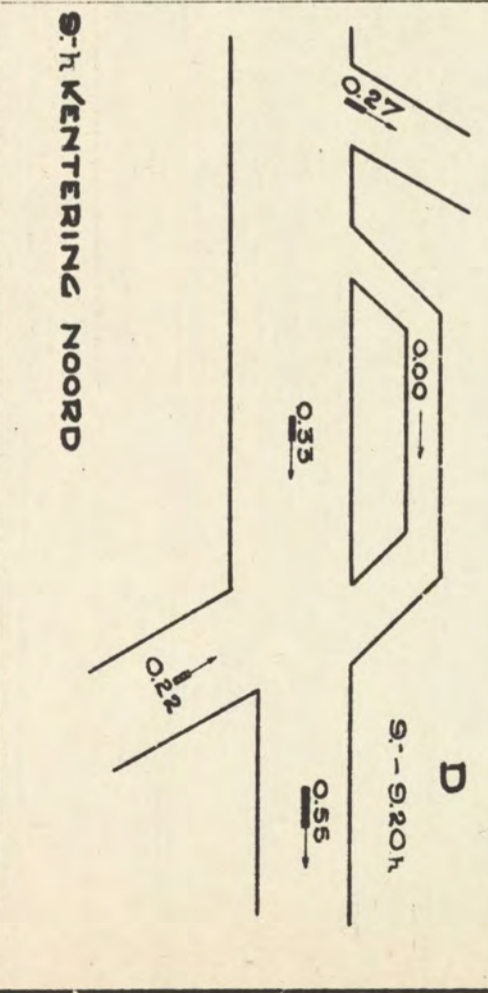
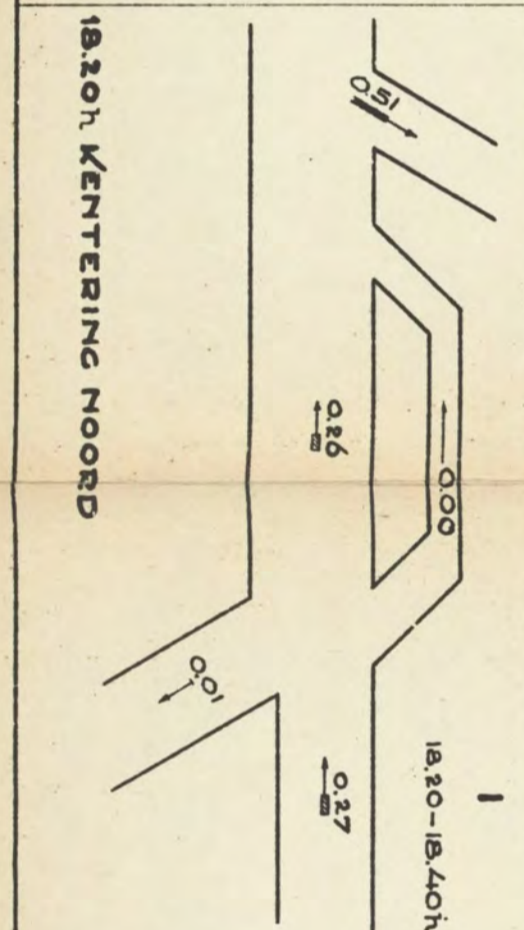
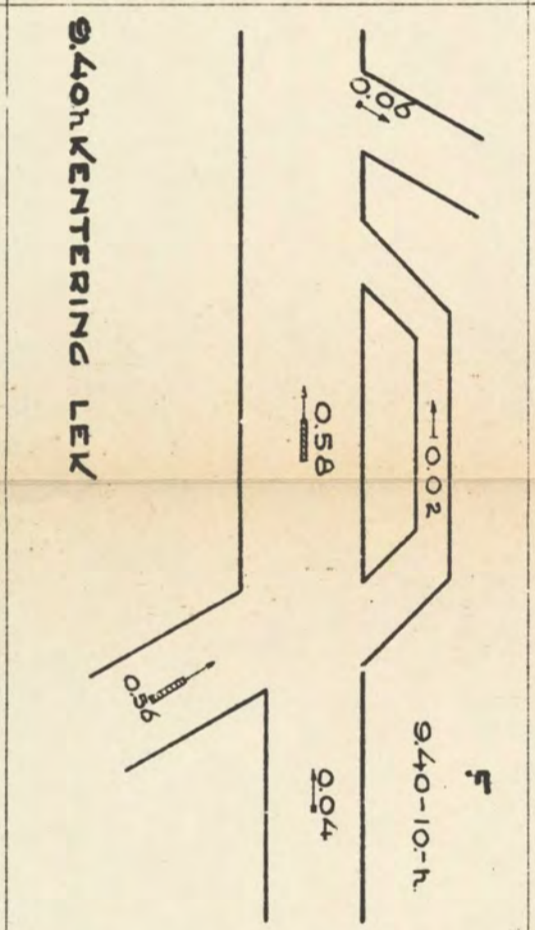
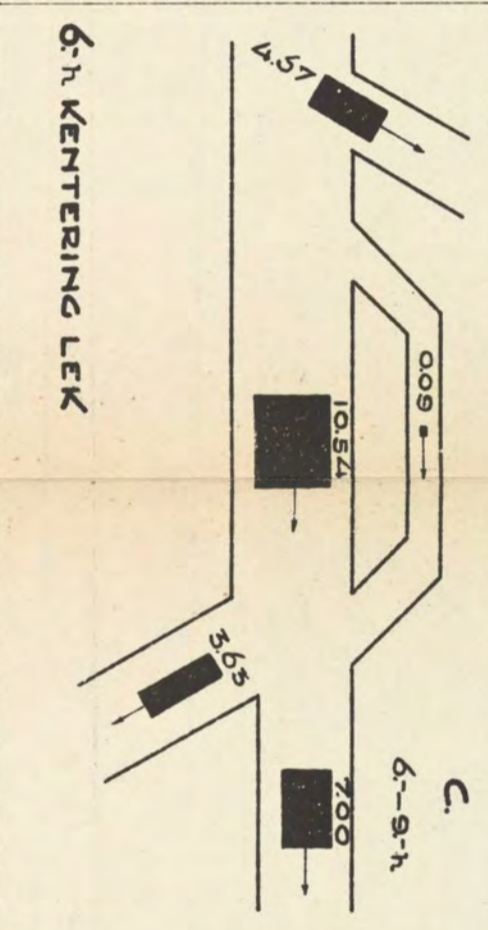
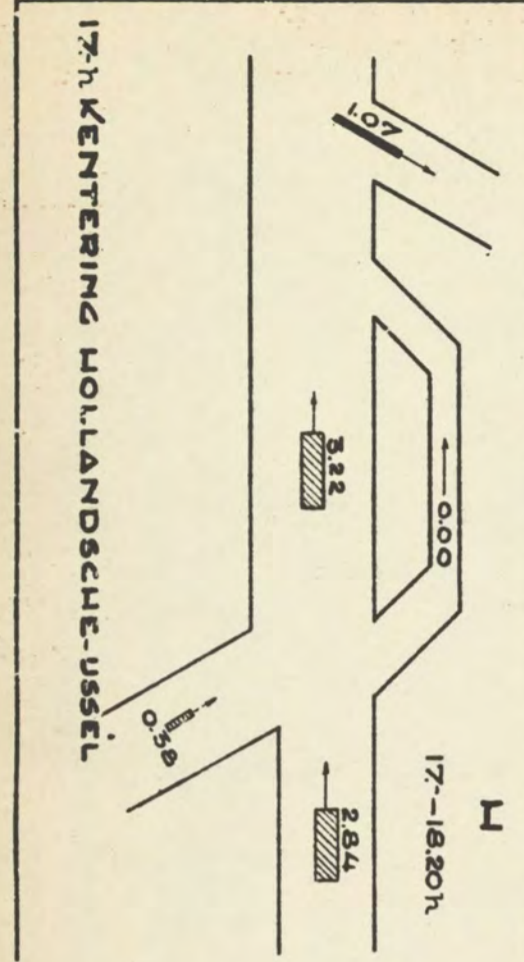
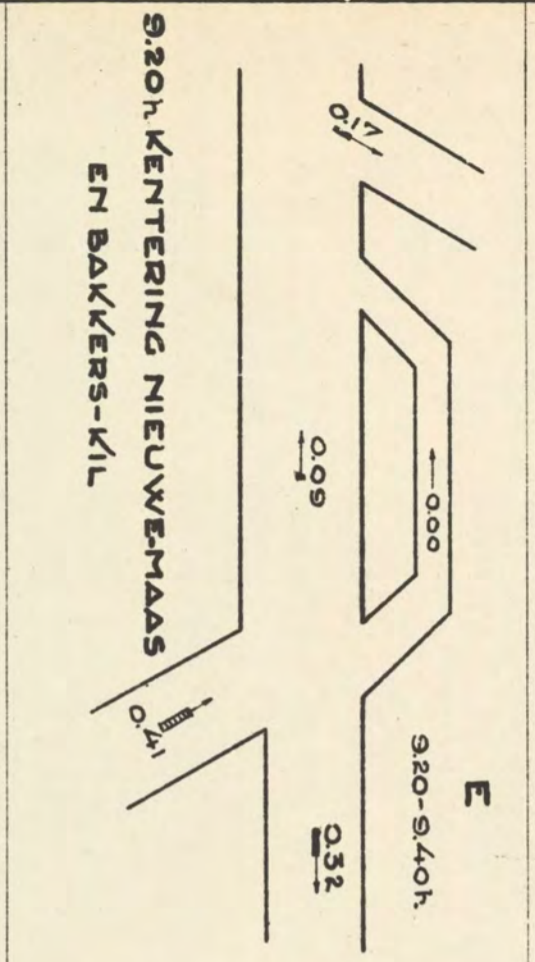
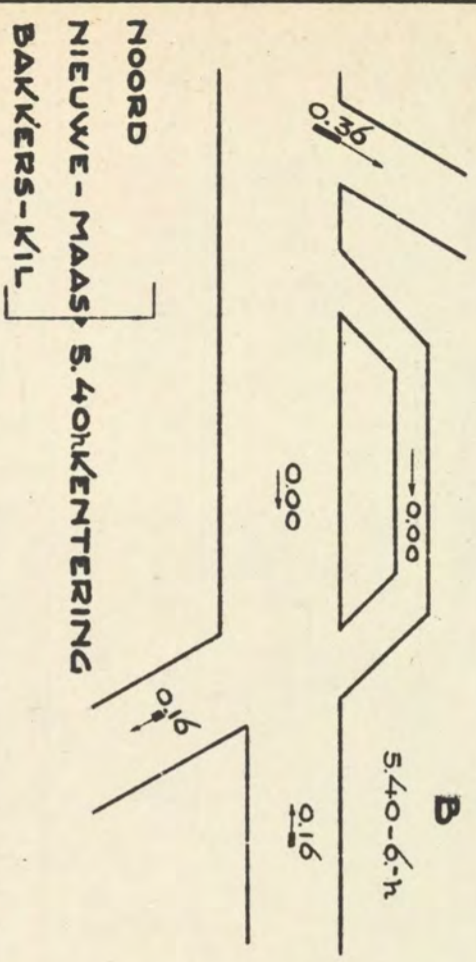
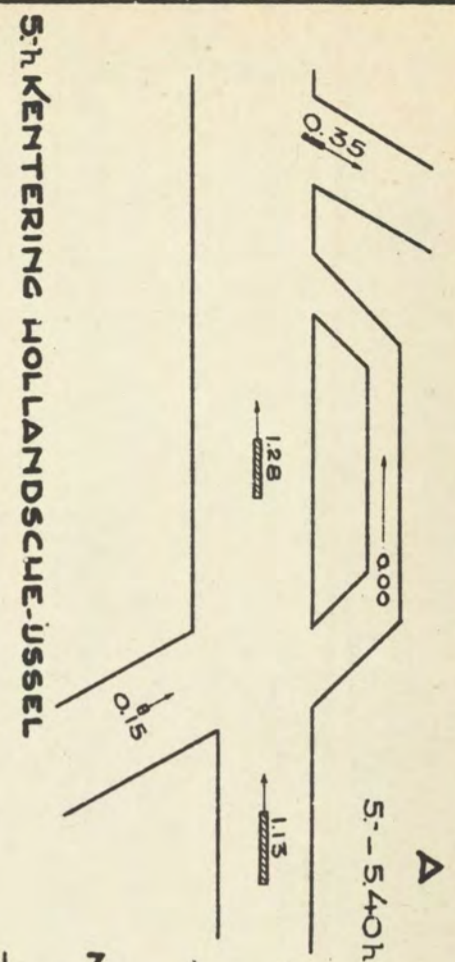
ЗАПИСНИКЪТ НА КРИМИНАЛНИТЕ ДЕЛА ОТ 1933

1	2	3	4	5	6	7	8	9	10	11	12	13	14	15	16	17	18	19	20	21	22	23	24	25	26	27	28	29	30	31	32	33	34	35	36	37	38	39	40	41	42	43	44	45	46	47	48	49	50	51	52	53	54	55	56	57	58	59	60	61	62	63	64	65	66	67	68	69	70	71	72	73	74	75	76	77	78	79	80	81	82	83	84	85	86	87	88	89	90	91	92	93	94	95	96	97	98	99	100
---	---	---	---	---	---	---	---	---	----	----	----	----	----	----	----	----	----	----	----	----	----	----	----	----	----	----	----	----	----	----	----	----	----	----	----	----	----	----	----	----	----	----	----	----	----	----	----	----	----	----	----	----	----	----	----	----	----	----	----	----	----	----	----	----	----	----	----	----	----	----	----	----	----	----	----	----	----	----	----	----	----	----	----	----	----	----	----	----	----	----	----	----	----	----	----	----	----	----	-----

WATERVERDEELING BIJ KRIMPEN $\frac{A}{D}$ LEK + DOORGESTROOMDE HOEVEELHEDEN $\frac{A}{D}$ MOND $\frac{A}{D}$ HOLLANDSCHE USSSEL OP 13MEI 1932.



SCHAAL DER DOORGESTROOMDE HOEVEELHEDEN 1m.m.²=100.000 m.³
 DE GETALLEN BIJ DE VAKJES GEVEN AAN DE DOORGESTROOMDE HOEVEELHEDEN IN MILLIOENEN m.³
 ■ EDWATER
 ▨ KOMLEDIGING
 ■ VLOEDWATER + KOMPULLING











1. Углубление под фундаментом

2. Углубление под фундаментом

3.

4. Углубление под фундаментом

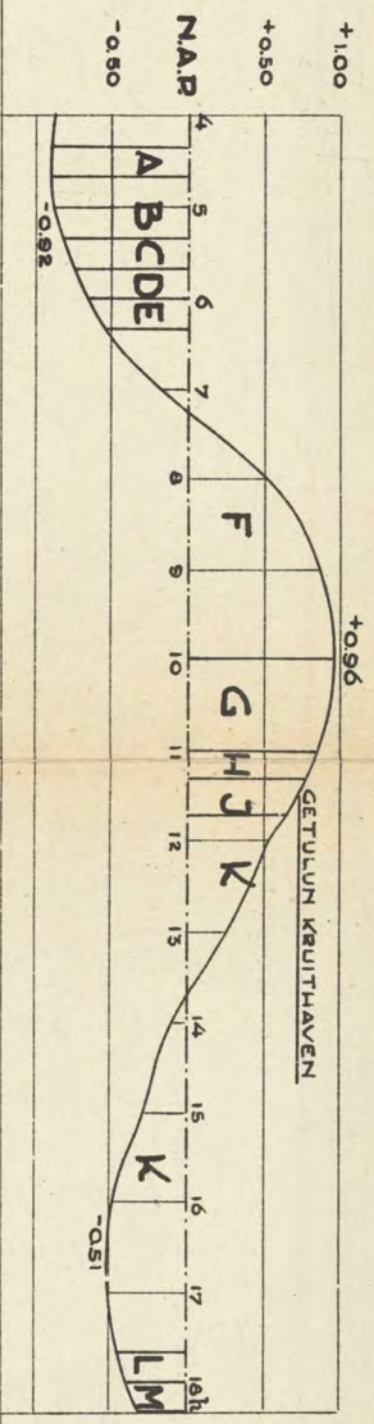
5.



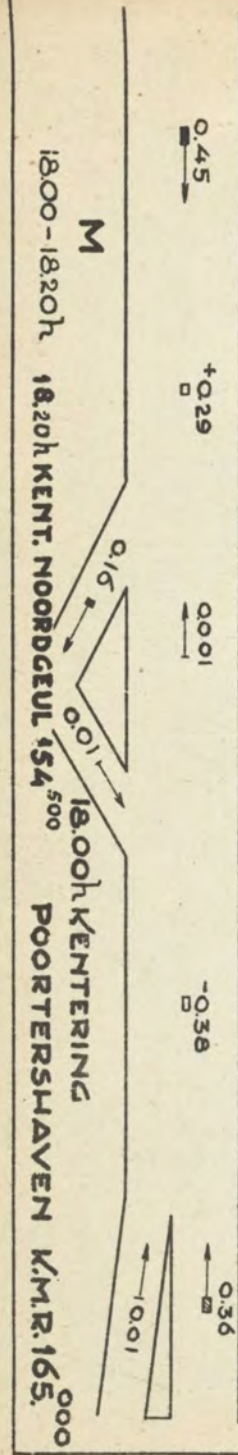
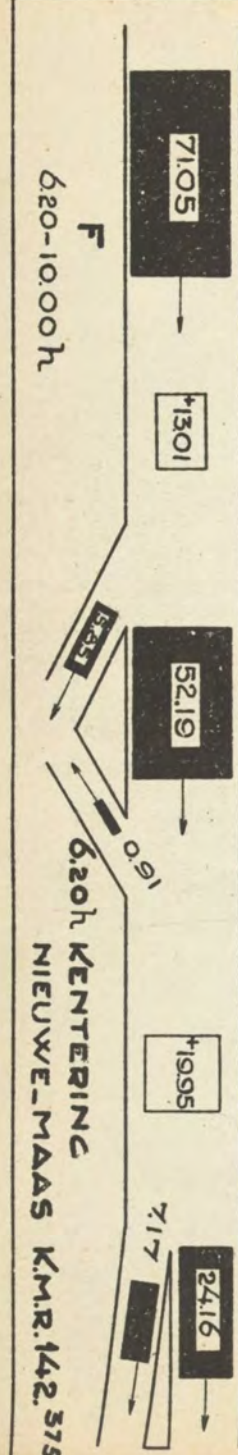
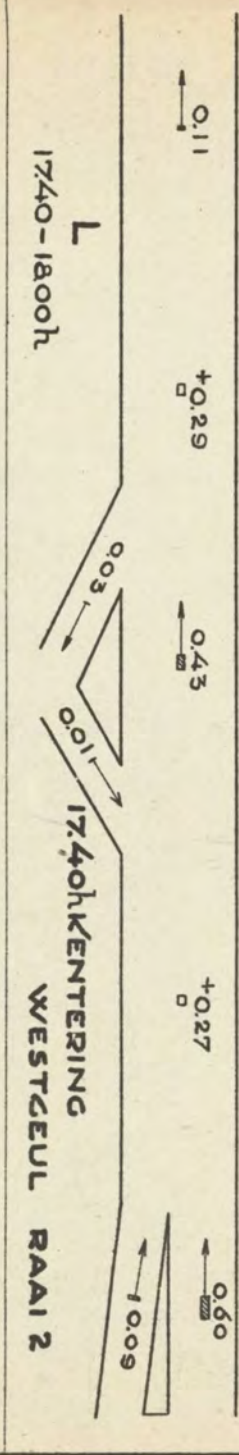
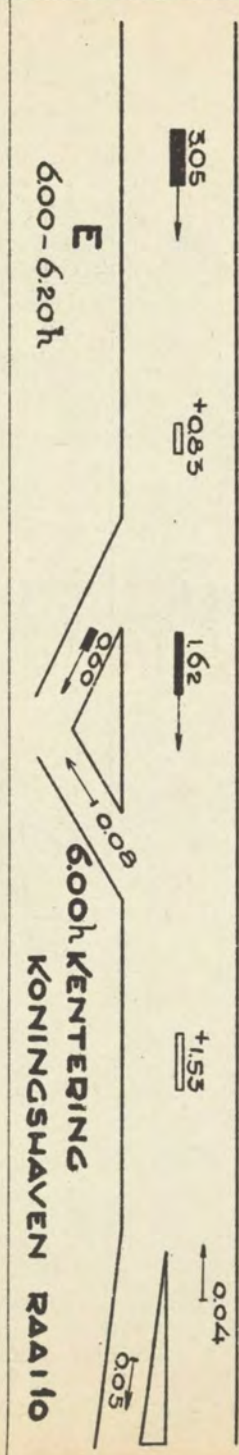
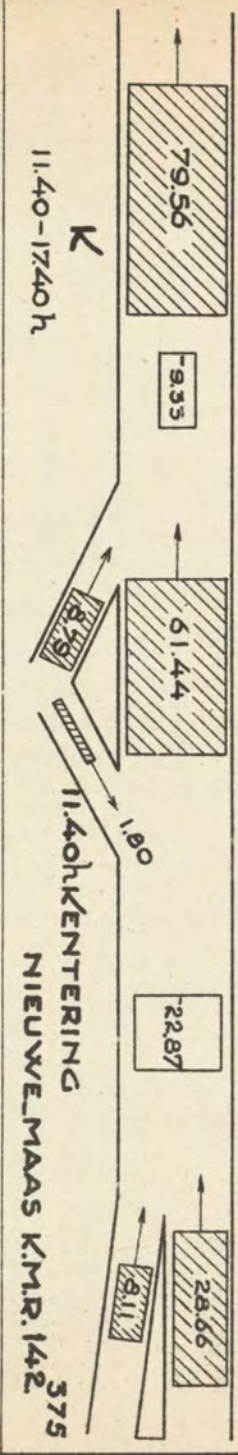
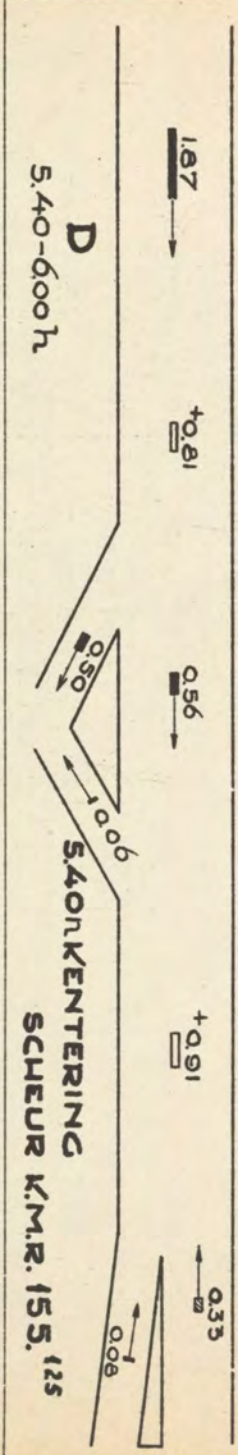
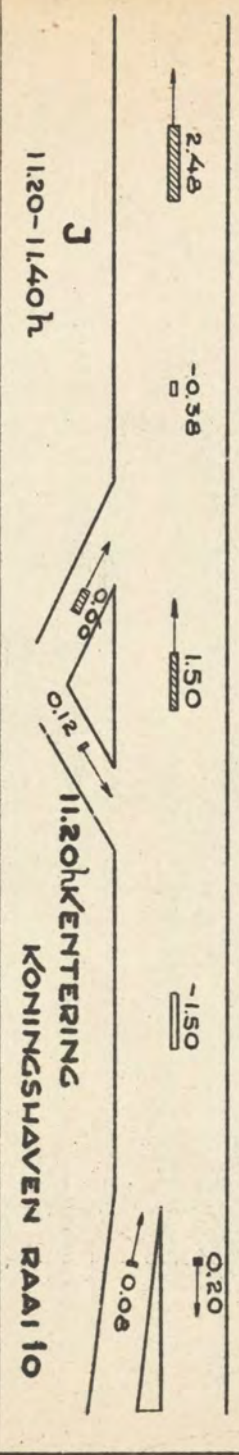
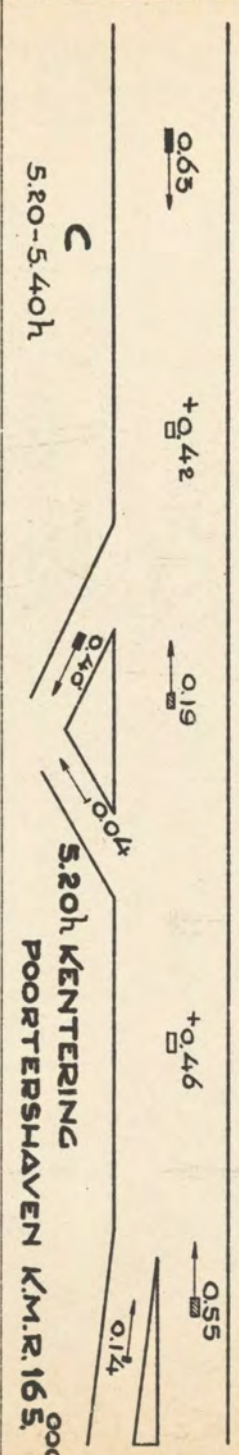
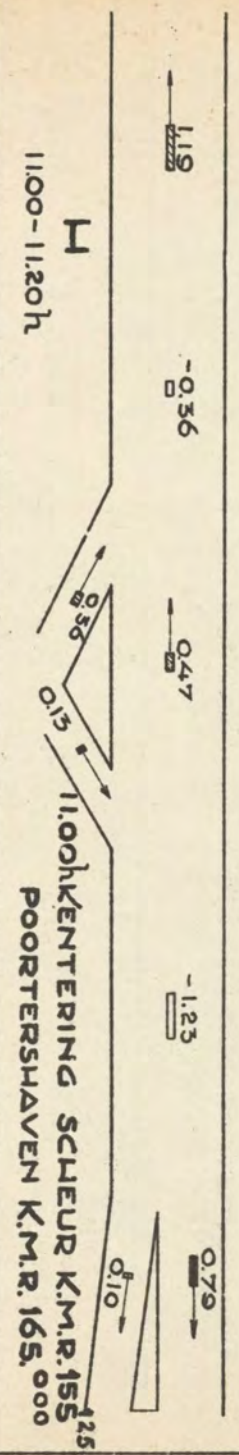
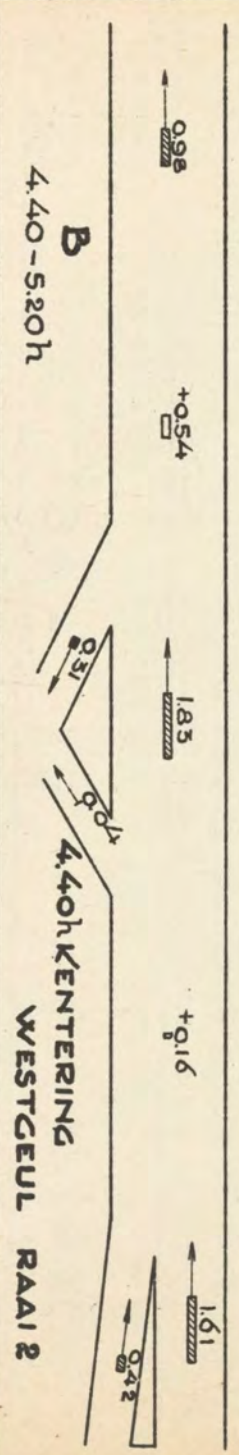
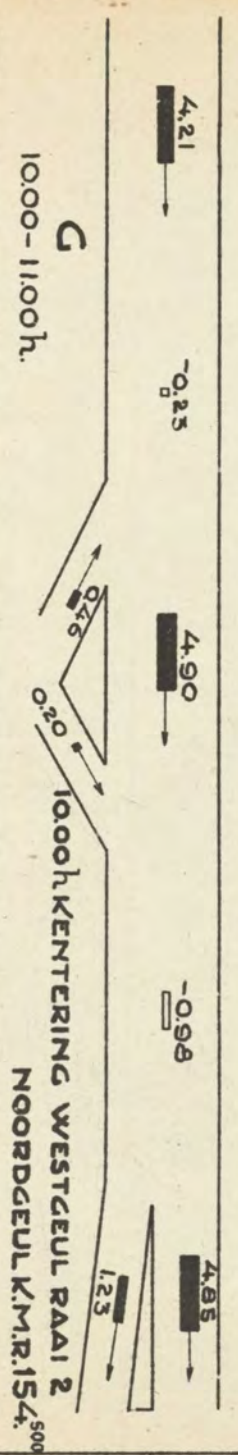
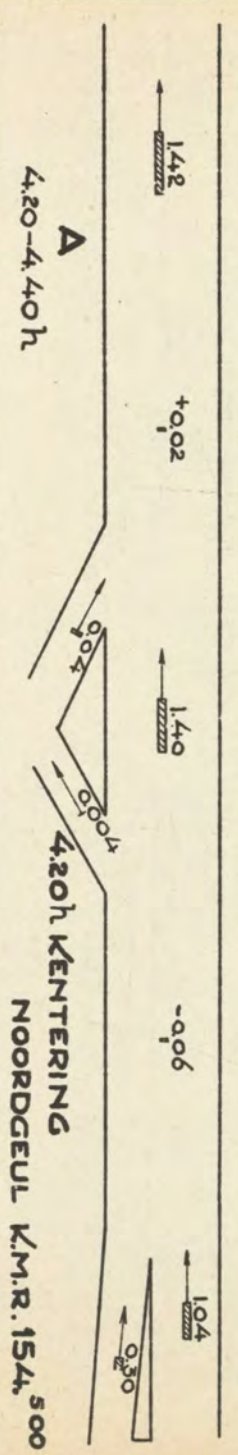
WATERVERDEELING IN DEN ROTTERDAMSCHEN WATERWEG



OP 5 JUNI 1934.

SCHAAL DER DOORGESTROOMDE
HOEVEELHEDEN 1m³.m² = 200.000 m³.
DE GETALLEN BIJ VAKJES GEVEN AAN
DE DOORGESTROOMDE HOEVEELHEDEN
IN MILLIOENEN m³.



ERWATER
 VLOEDWATER
 - KOMPLEDIGING
 + KOMPULLING



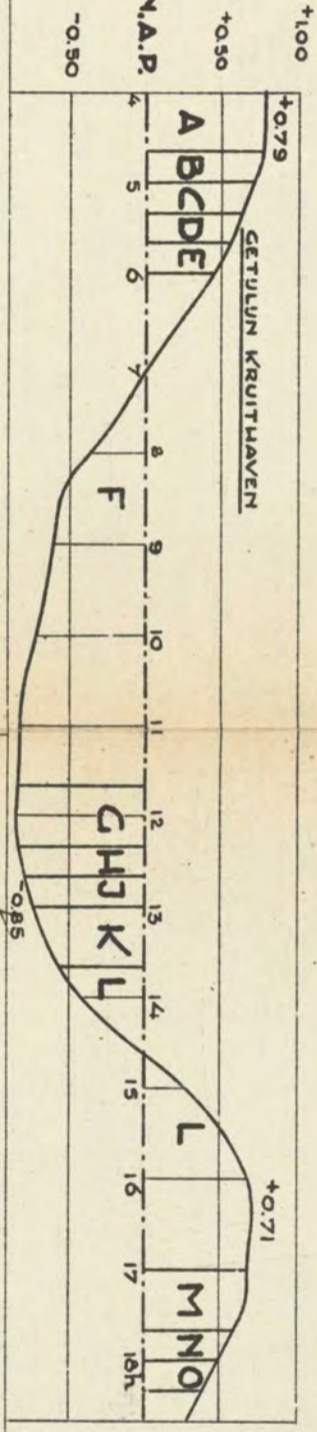


IM...
DE...
DE...

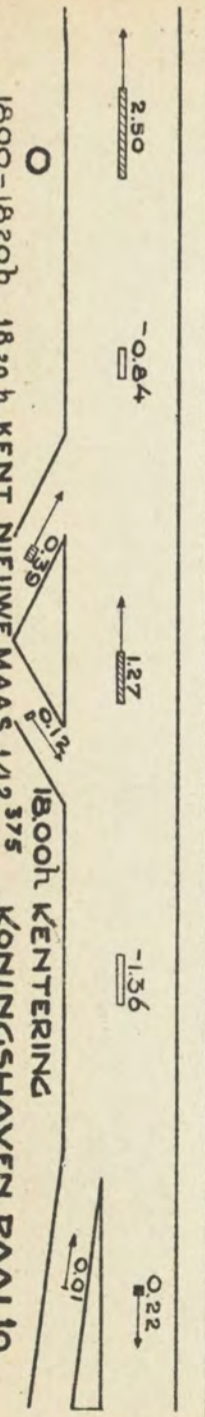
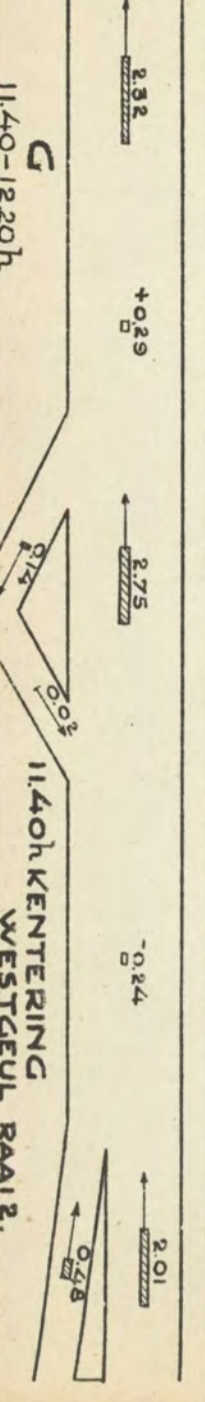
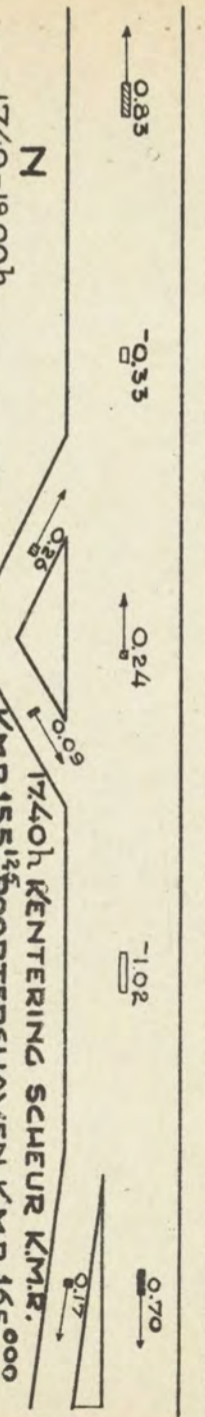
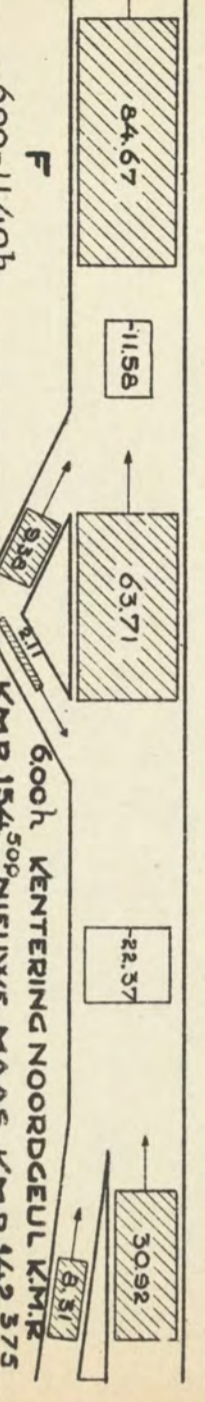
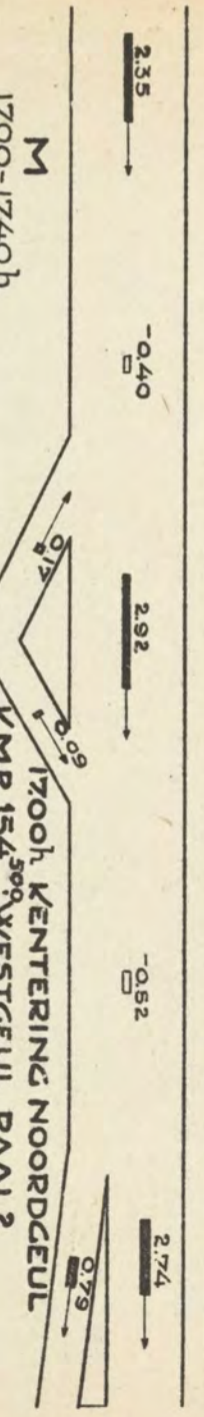
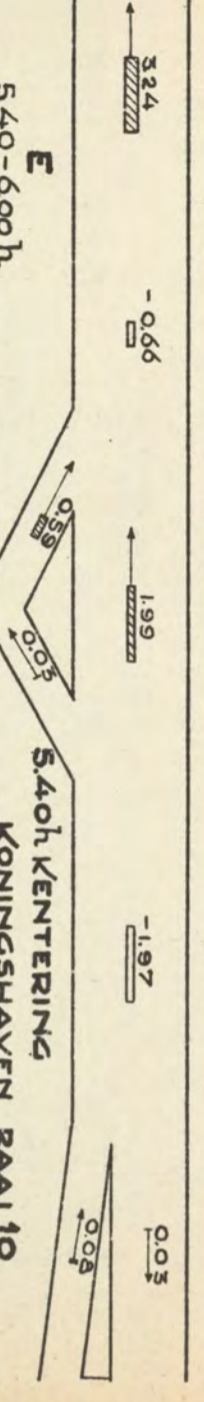
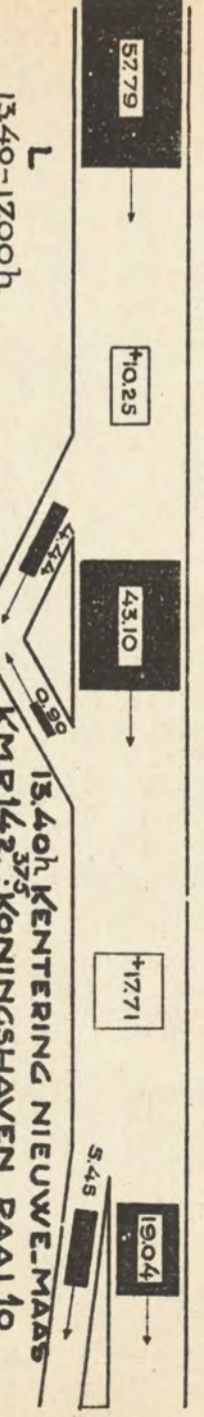
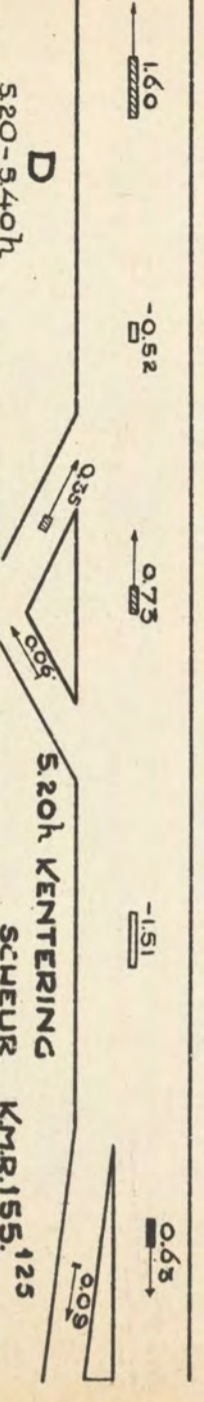
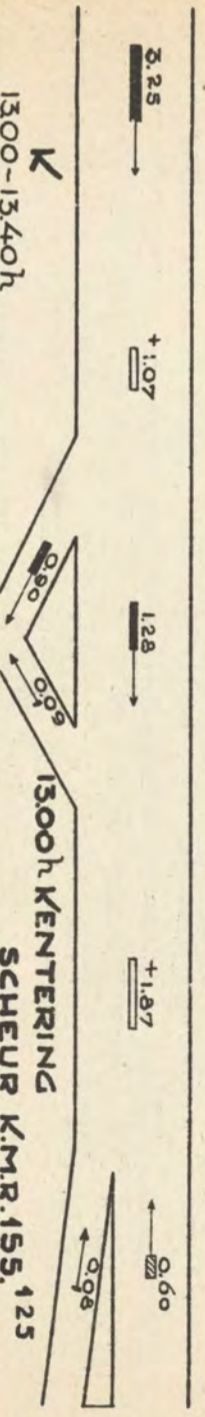
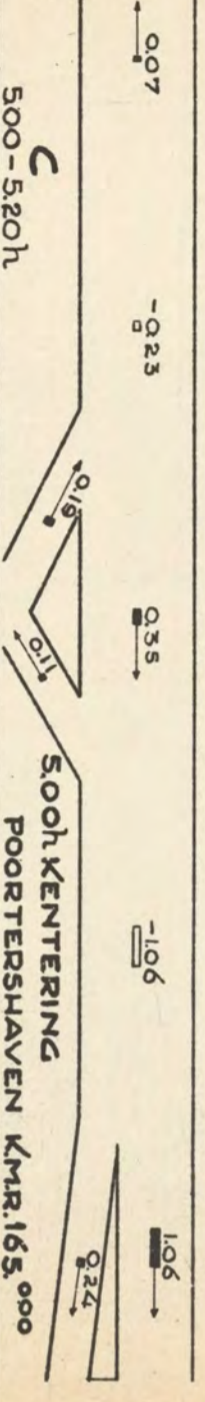
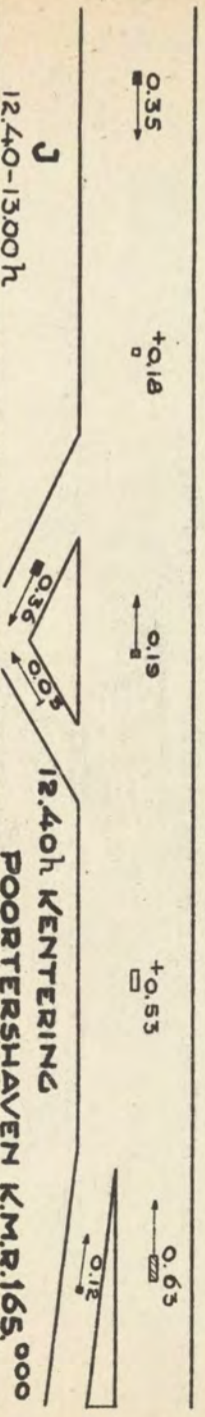
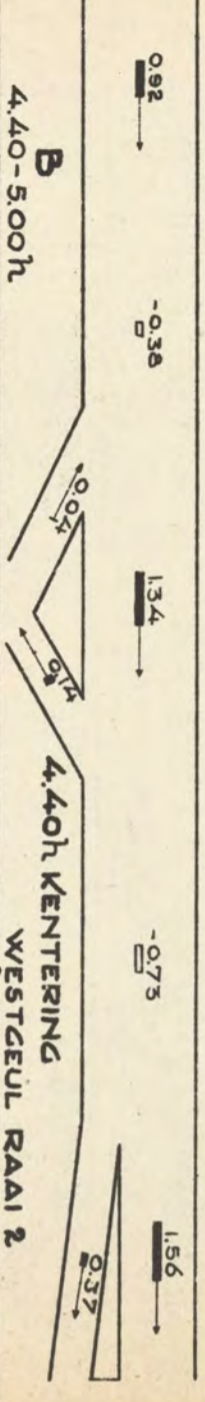
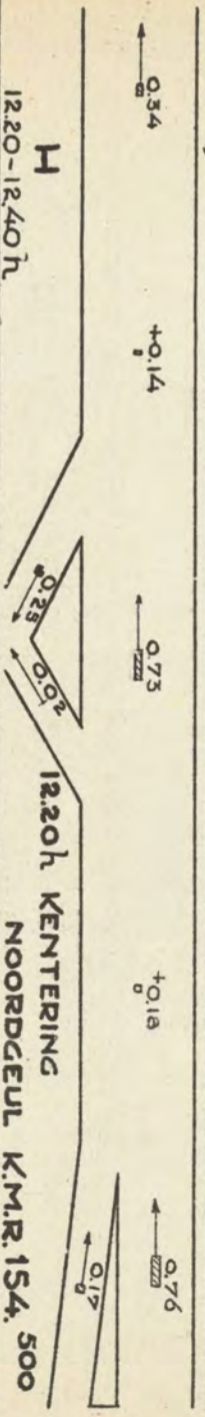
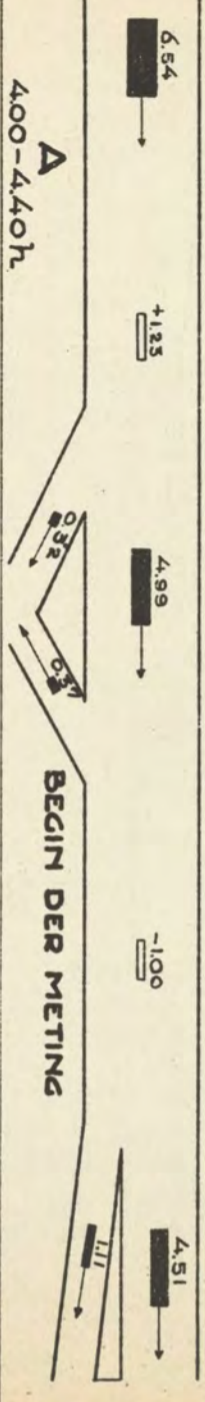
NO...
SCHE...


WATERVERDEELING IN DEN ROTTERDAMSCHEN WATERWEG OP 30 MEI 1934.

SCHAAL DER DOORGESTROOMDE HOEVELIEDEN 1m.m.³ 200000 m.³
 DE GETALLEN BIJ DE VAKJES GEVEN AAN DE DOORGESTROOMDE HOEVELIEDEN IN MILLIOENEN m.³



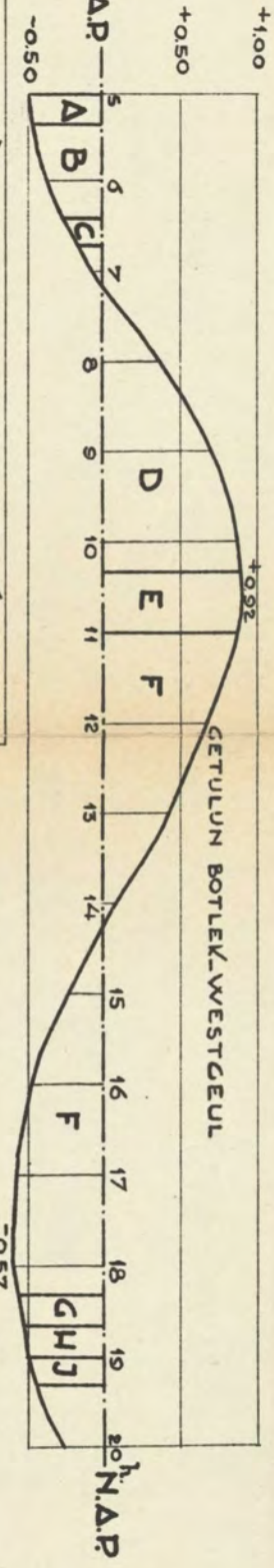
VLOEDWATER + KOMVULLING
 EBWATER - KOMLEDIGING





WATERVERDELING BIJ OOSTPUNT VAN ROZENBURG OP 23 APRIL 1934.

SCHAAL DER DOORGESTROOMDE HOEVEELHEDEN 1m.² = 100.000 m.³
 DE GETALLEN BIJ DE VAKJES GEVEN AAN DE DOORGESTROOMDE HOEVEELHEDEN IN MILLIOENEN m.³



EBWATER
 VLOEDWATER
 - KOMLEDIGING
 + KOMVULLING

A
5.00-5.20h.

B
5.20-6.20h.
500h. KENTERING OUDE-MAAS K.M.R. 147.500 EN BOTLEK K.M.R. 149.500

C
6.20-6.40h.
520h. KENTERING WESTGEUL RAAI 2

D
6.40-10.20h.
6.20h. BEGIN DER METING B.^R MAAS K.M.R. 162.625-750

E
10.20-11.00h.
6.40h. KENTERING NOORDGEUL K.M.R. 154.500

F
11.00-18.20h.
10.20h. KENTERING WESTGEUL RAAI 2 EN NOORDGEUL K.M.R. 154.500

G
18.20-18.40h.
11.00h. KENTERING OUDE-MAAS K.M.R. 147.500; BOTLEK K.M.R. 149.500 B.^R MAAS K.M.R. 162.625-750


H
18.40-19.00h.
18.20h. KENTERING B.^R MAAS K.M.R. 162.625-750 EN WESTGEUL RAAI 2

I
19.00-19.20h.
18.40h. KENTERING OUDE-MAAS K.M.R. 147.500

J
19.20 h.
19.00 h. KENTERING BOTLEK K.M.R. 149.500 EN NOORDGEUL K.M.R. 154.500

HOORDEDEL KMB 124 124



1820



AVATE NISDELTING VAN COESTERVAAL

HOORDEDEL KMB 124 124

1820

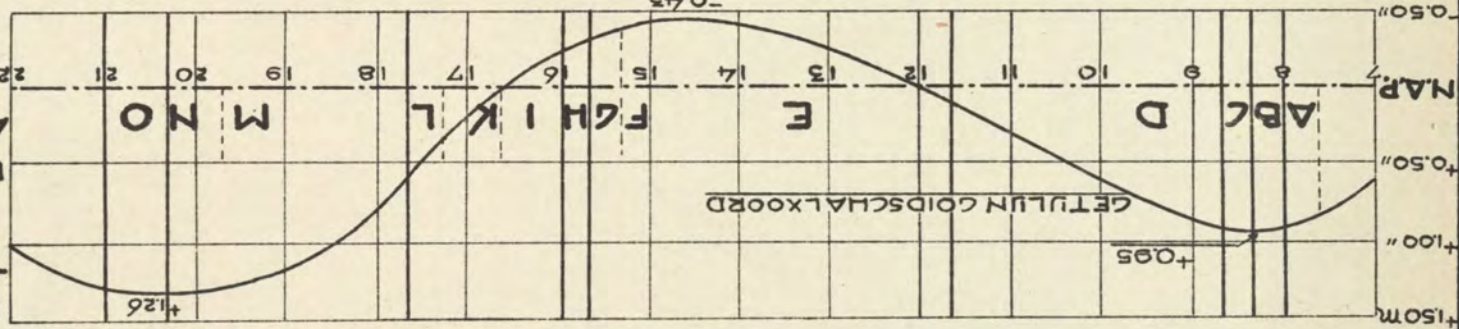


AVATE NISDELTING VAN COESTERVAAL OP 23 APRIL 1824

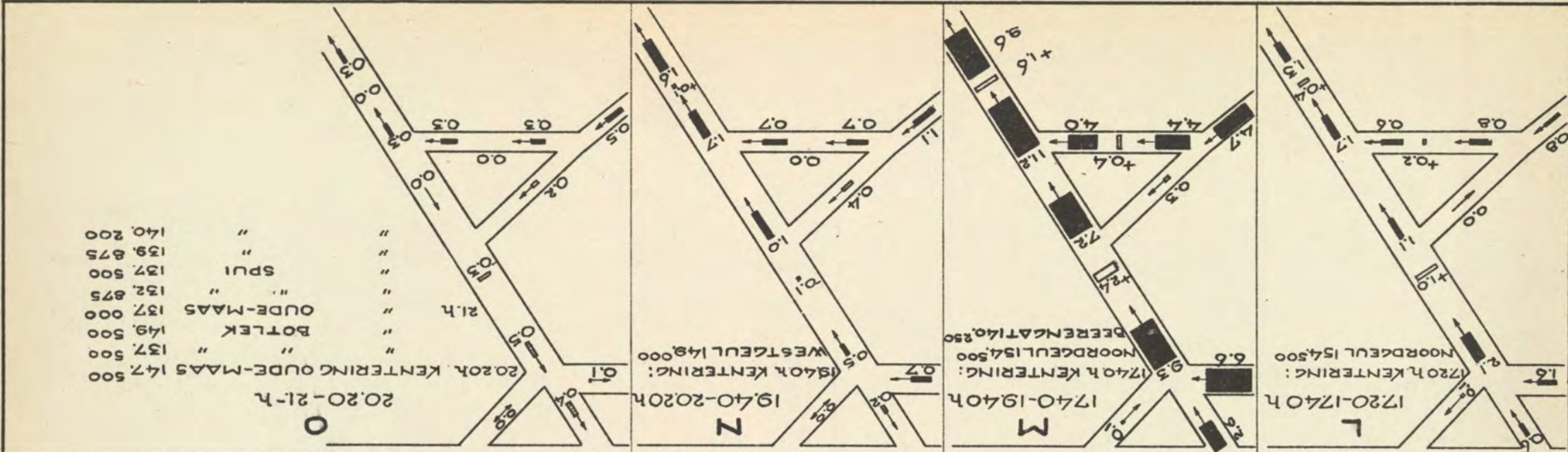
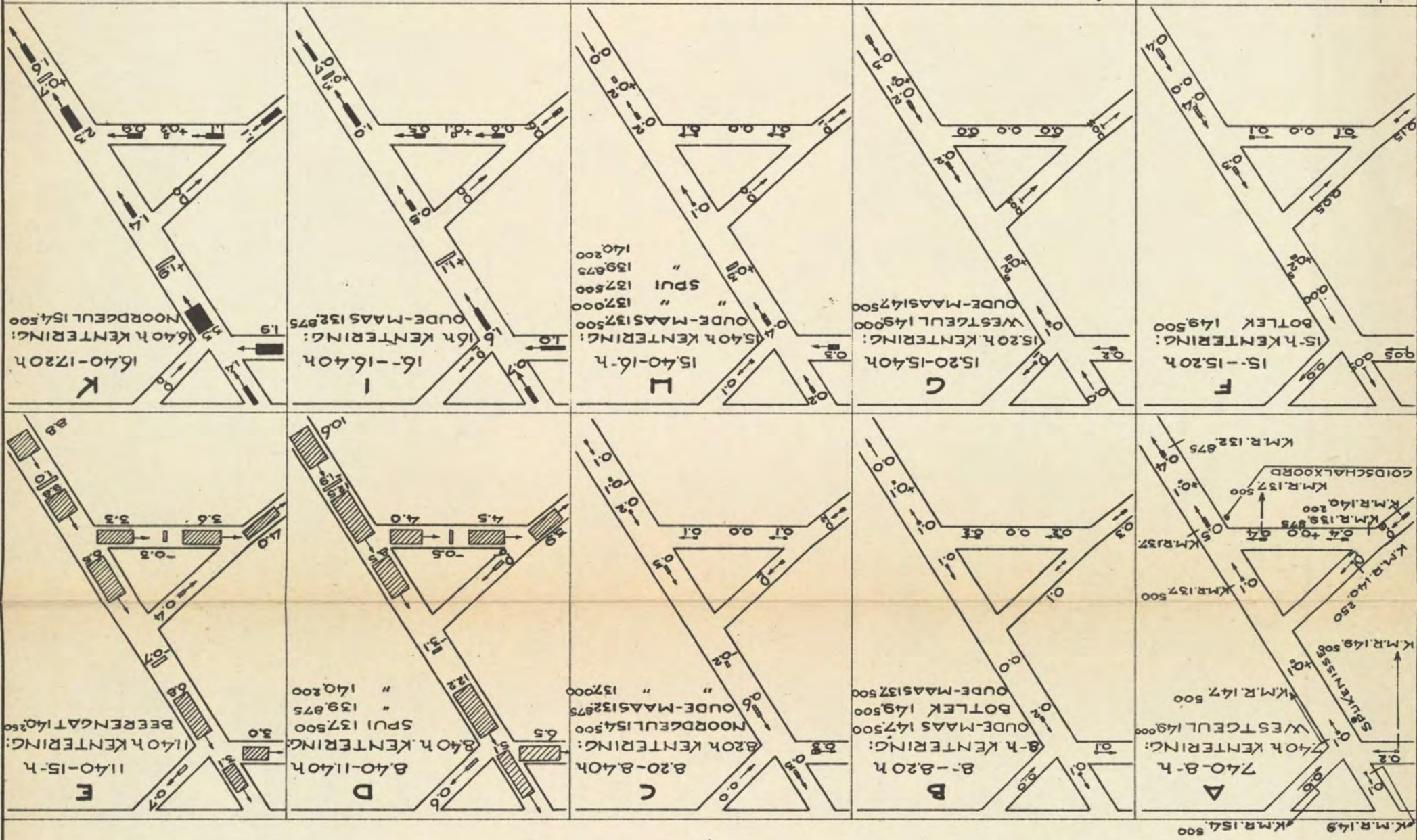
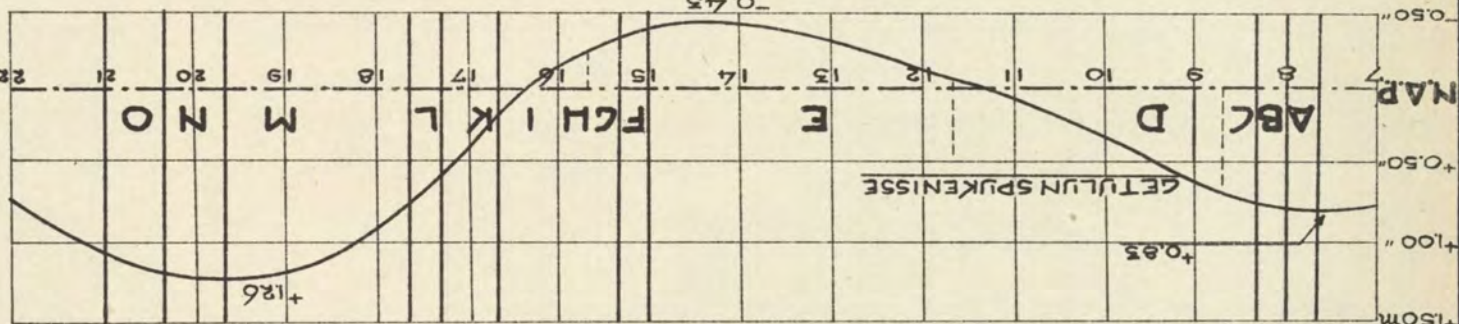
WATERVERDEELING BIJ GOIDSCHALXOORD EN SPUKENISSE


OP 2 OCTOBER 1931.

SCHAL DER DOORGESTROOM-DE HOEVEELHEDEN
 1 m.m.²=20000 m.³
 DE GETALLEN BIJ DE VAKJES GEVEN
 AAN DE DOORGESTROOMDE
 HOEVEELHEDEN IN
 MILJOENEN m.³



SCHAL DER DOORGESTROOM-DE HOEVEELHEDEN
 1 m.m.²=20000 m.³
 DE GETALLEN BIJ DE VAKJES GEVEN
 AAN DE DOORGESTROOMDE
 HOEVEELHEDEN IN
 MILJOENEN m.³



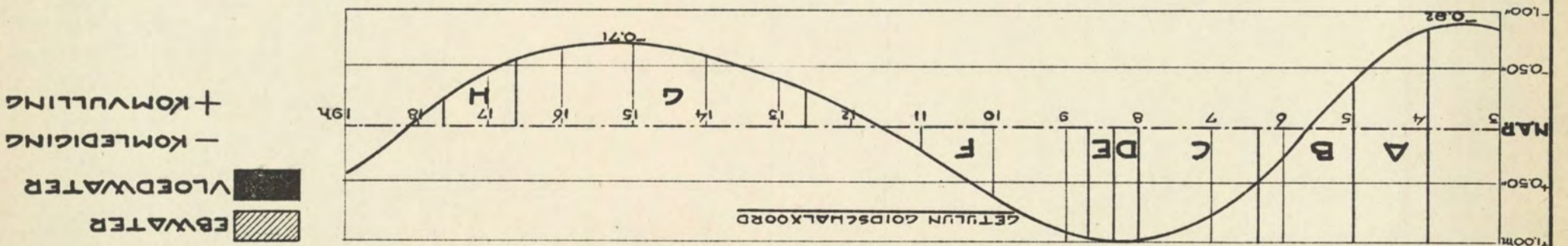


05 OCTOBER 1921

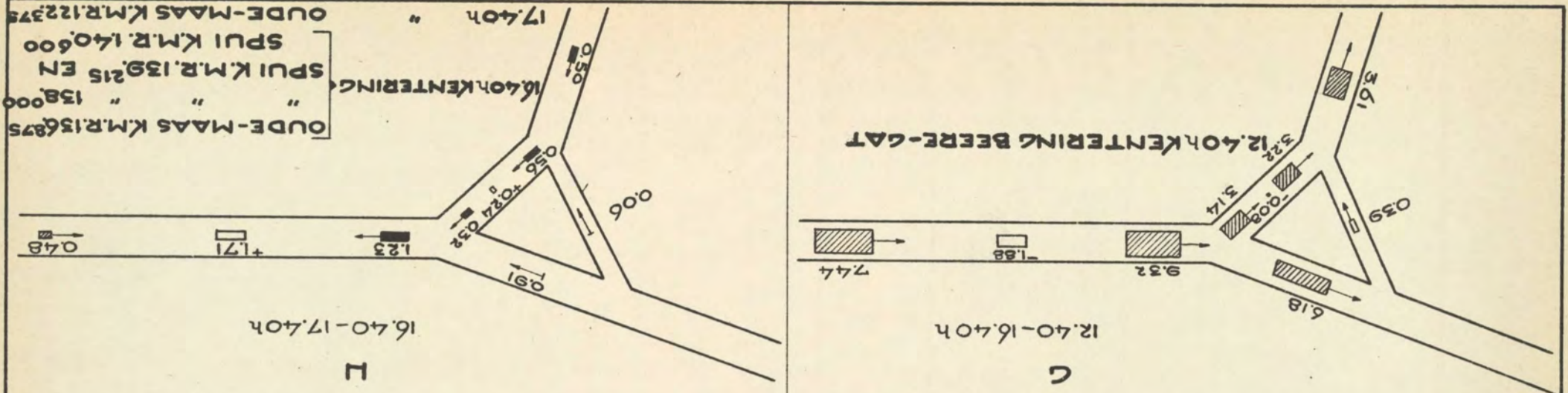
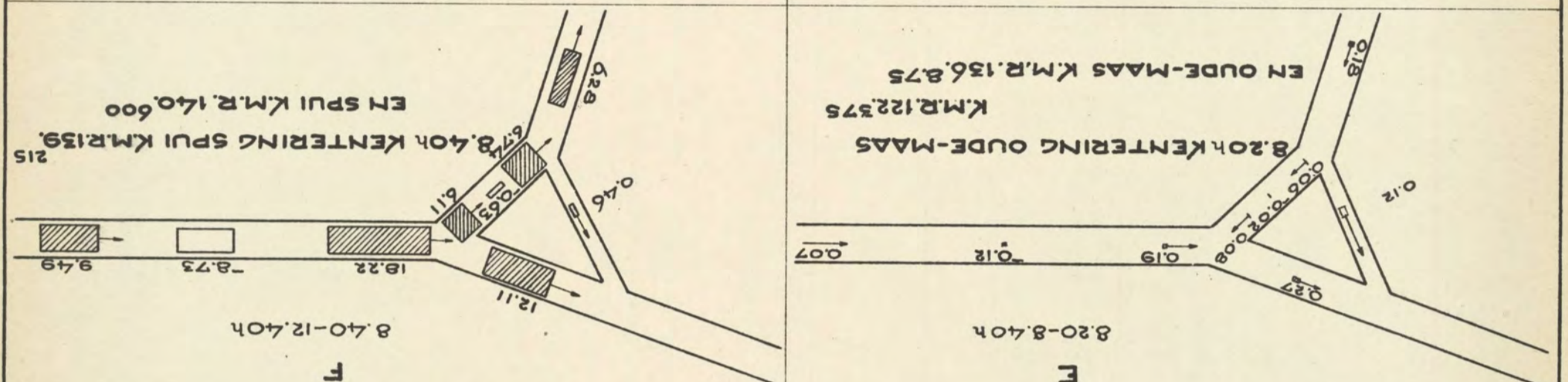
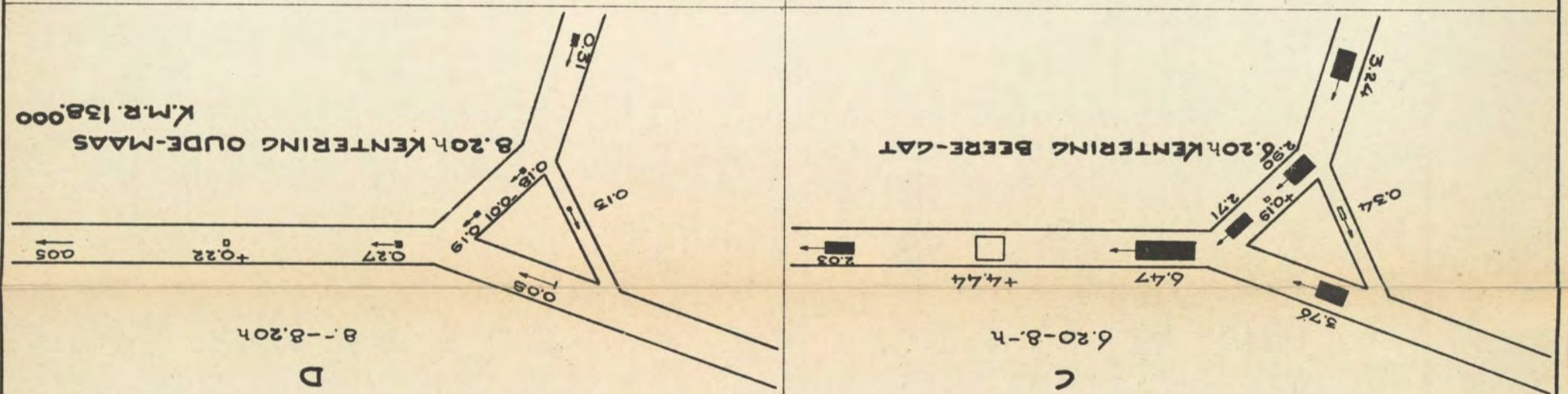
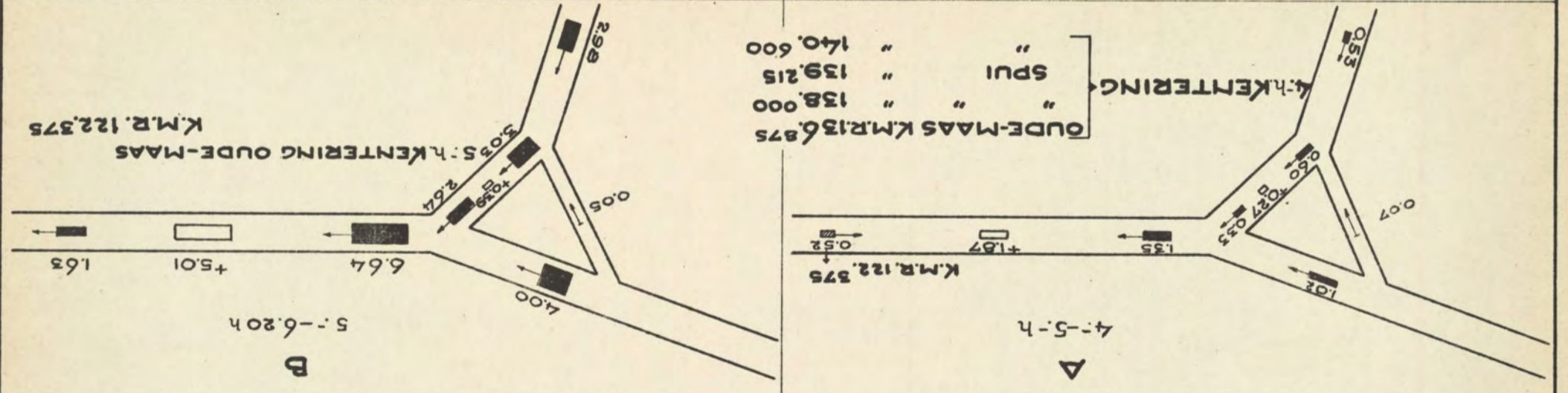
MALEBAREDELIK OP DOORSTROMING EN SPILKEMISSE


WATERVERDEELING BIJ HET SPLITTINGSPUNT OUDE-MAAS EN

HET SPUI OP 10 JUNI 1932.



SCHAL DER DOORGESTROOMDE HOEVEELHEDEN 1m.m.² = 200.000 m³
 DE GETALLEN BIJ DE VAKJES GEVEN AAN DE DOORGESTROOMDE
 HOEVEELHEDEN IN MILLIOENEN M³

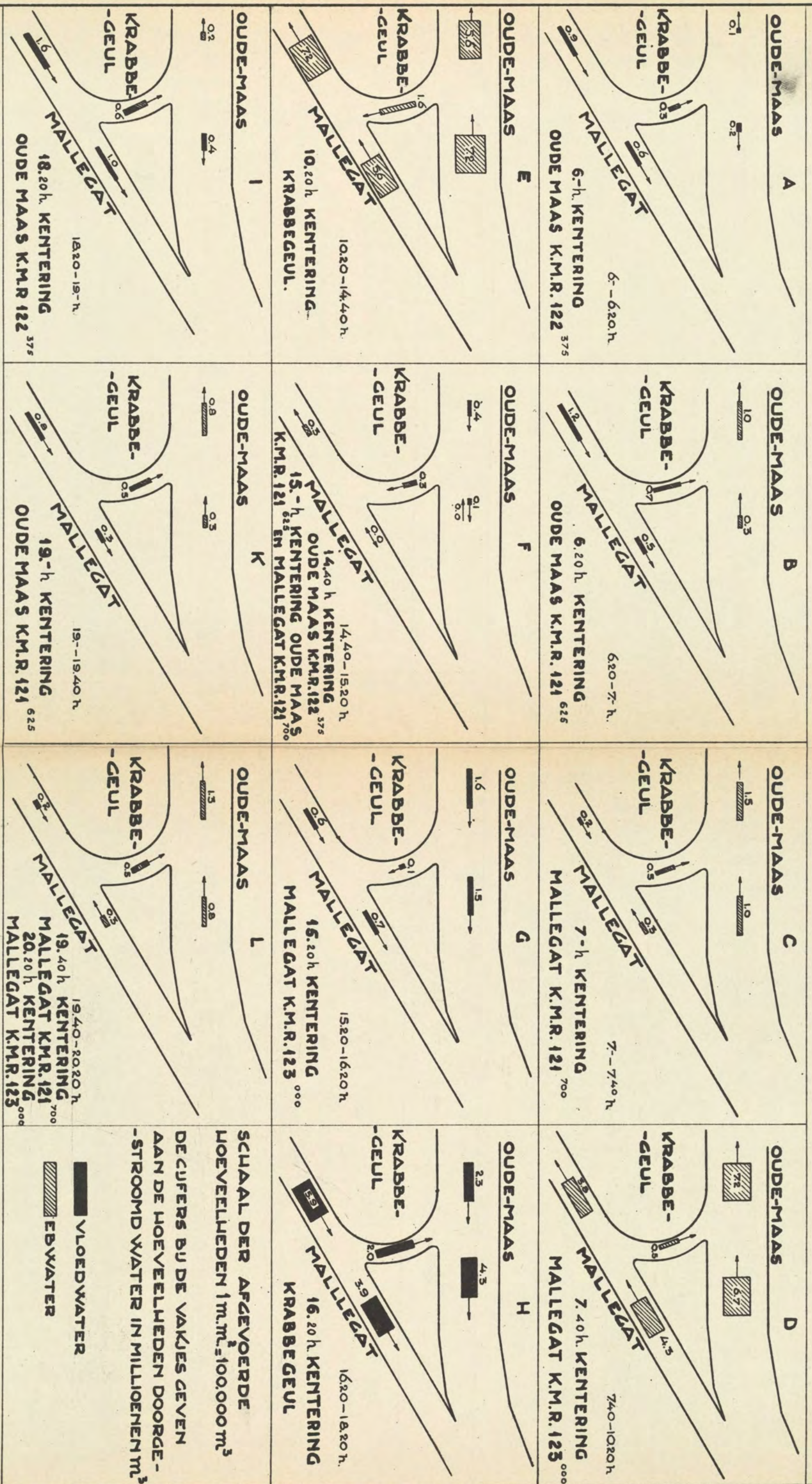





5000 INCHES TO 1

THE DRAWING IS TO BE USED FOR THE DESIGN OF THE BRIDGE

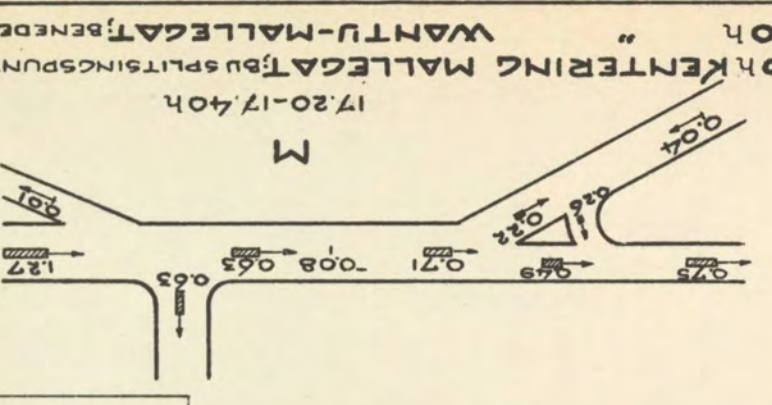
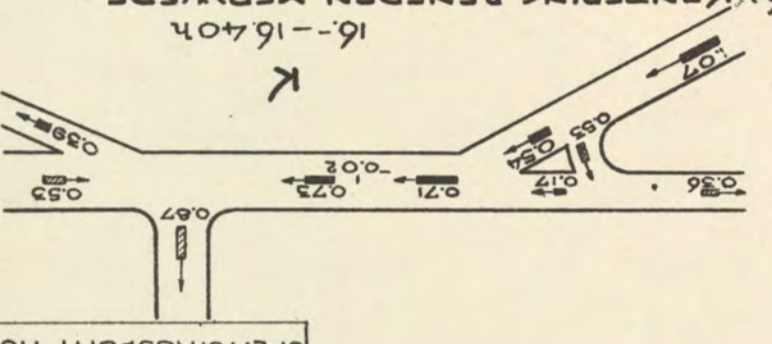
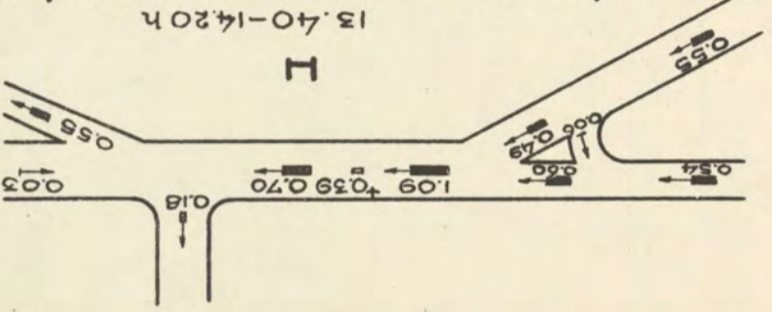
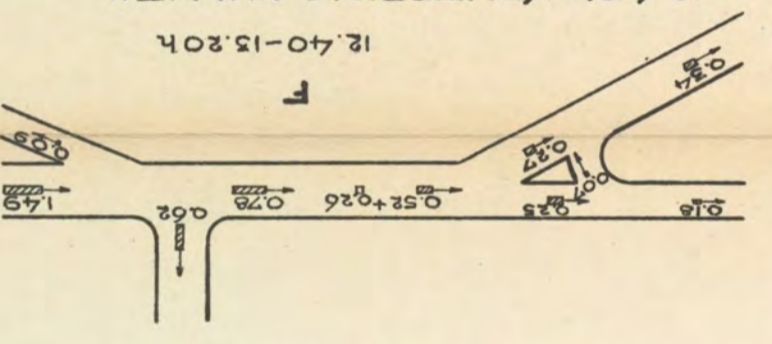
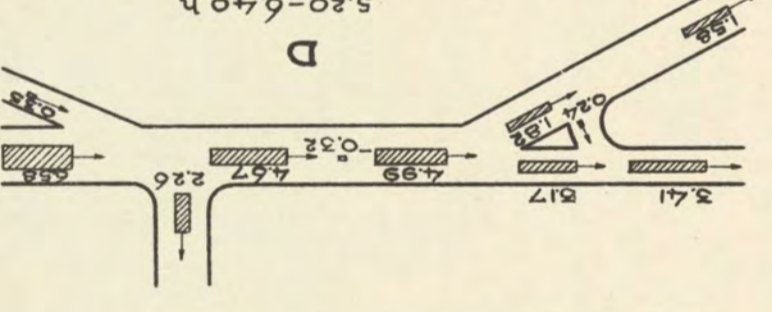
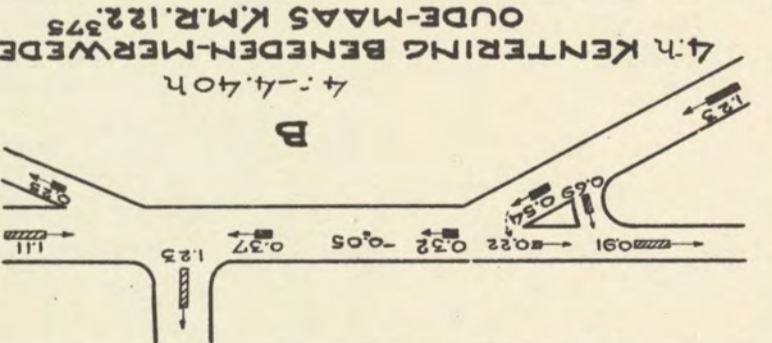
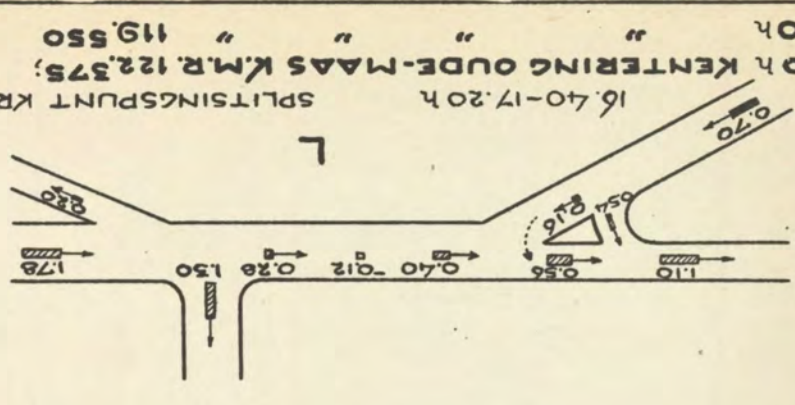
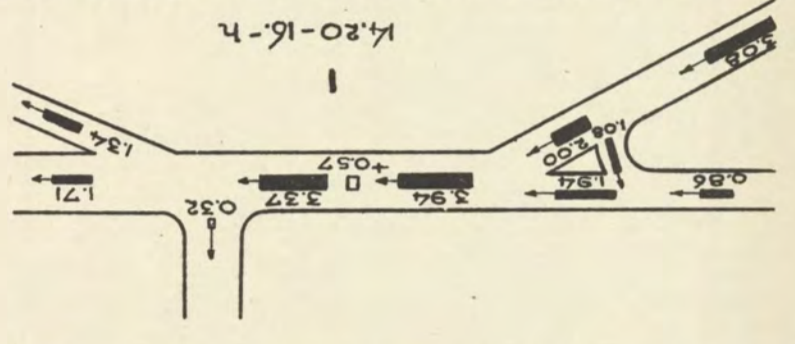
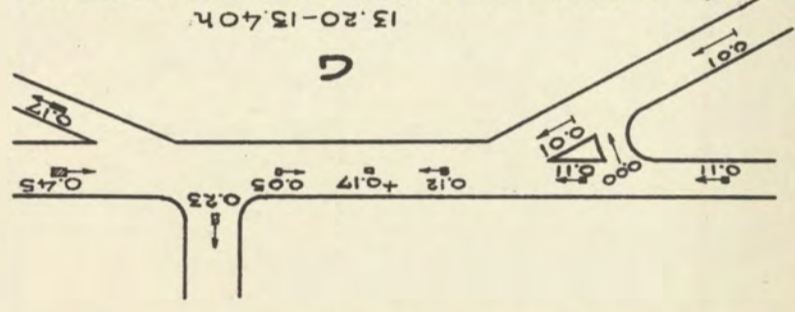
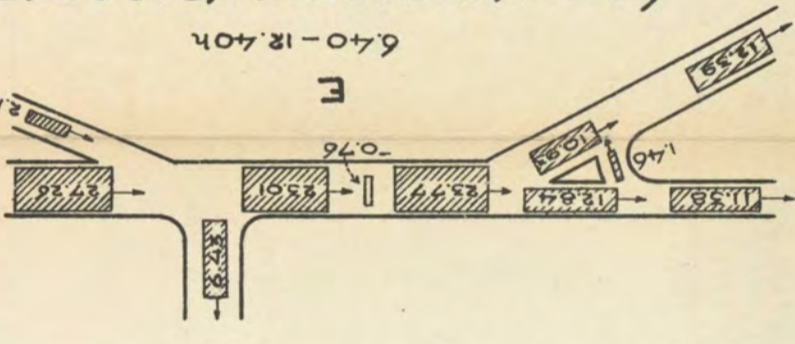
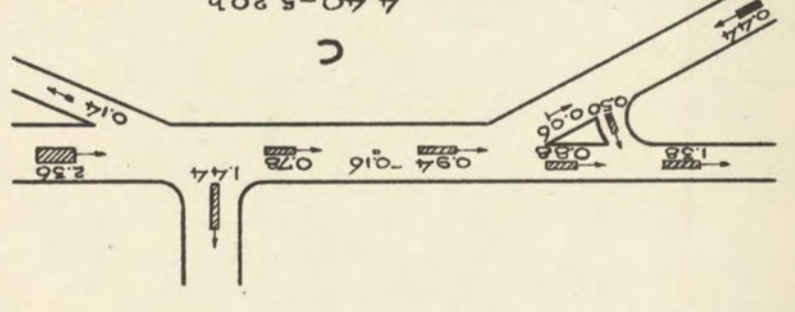
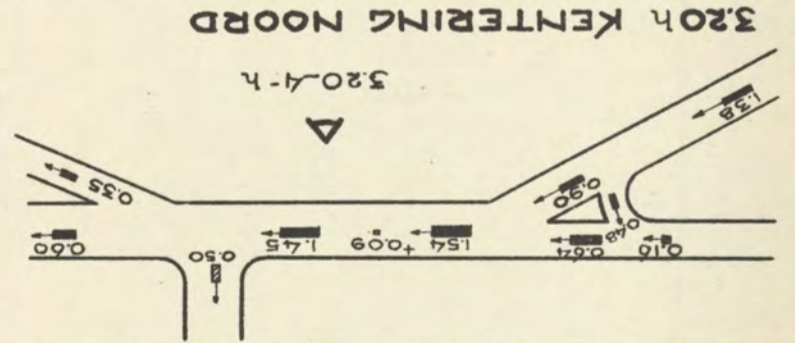
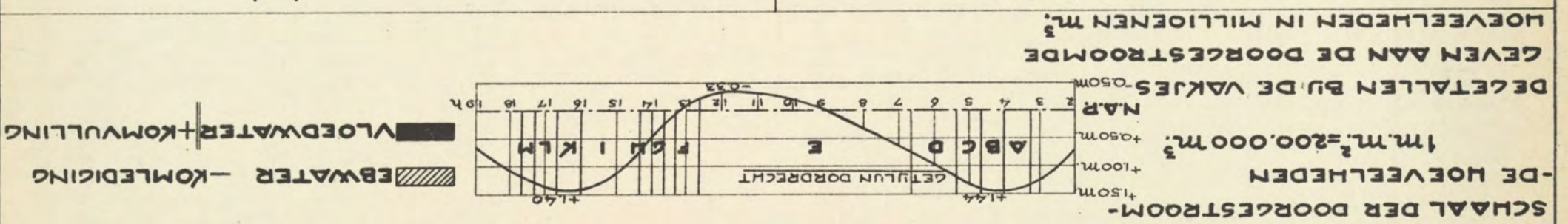
WATERVERDEELING VAN OUDE-MAAS EN MALLEGAT OP 25 JANUARI 1932.



WATERVERDELING VAN OLDE MAADE EN MALL EDAT OP 13 JANUARI 1833

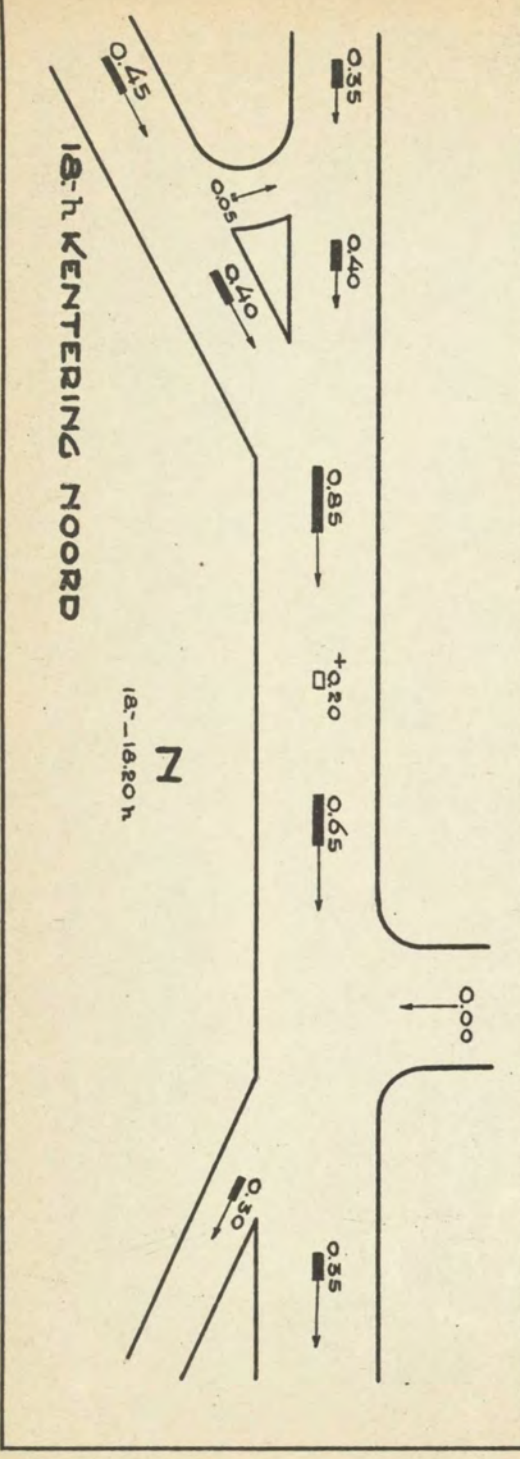
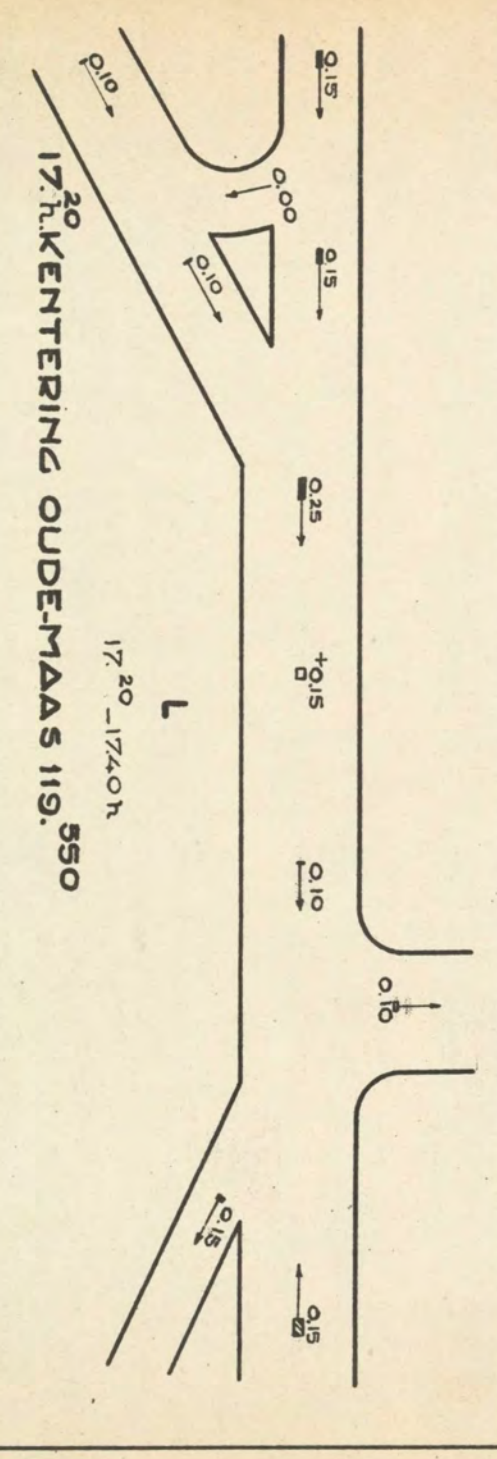
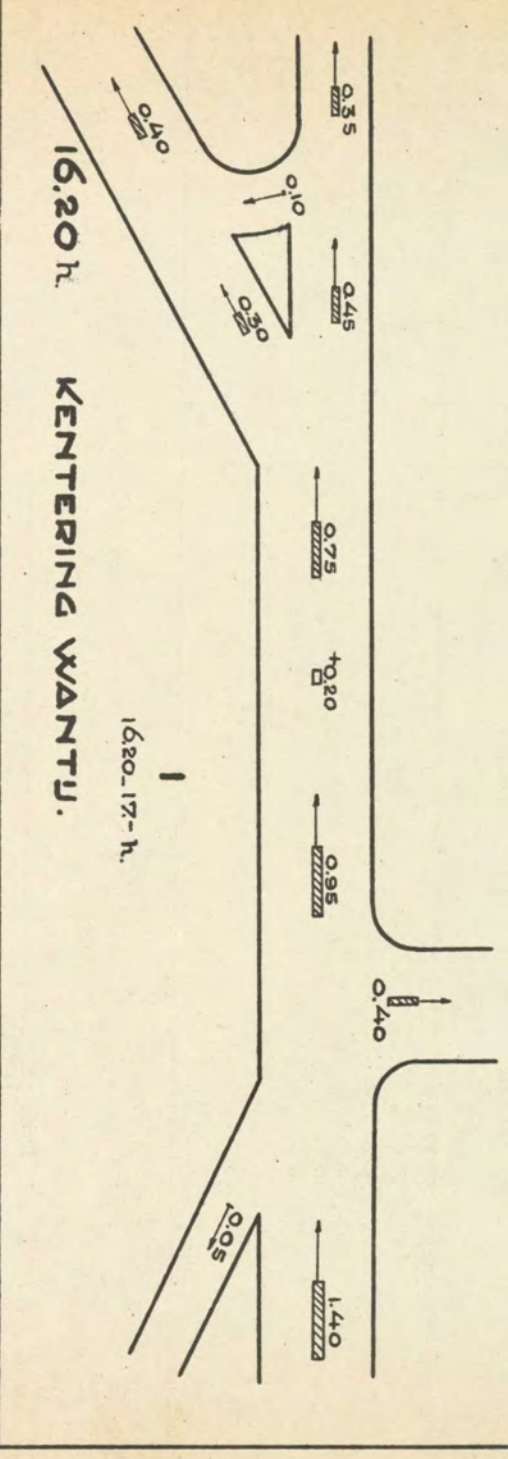

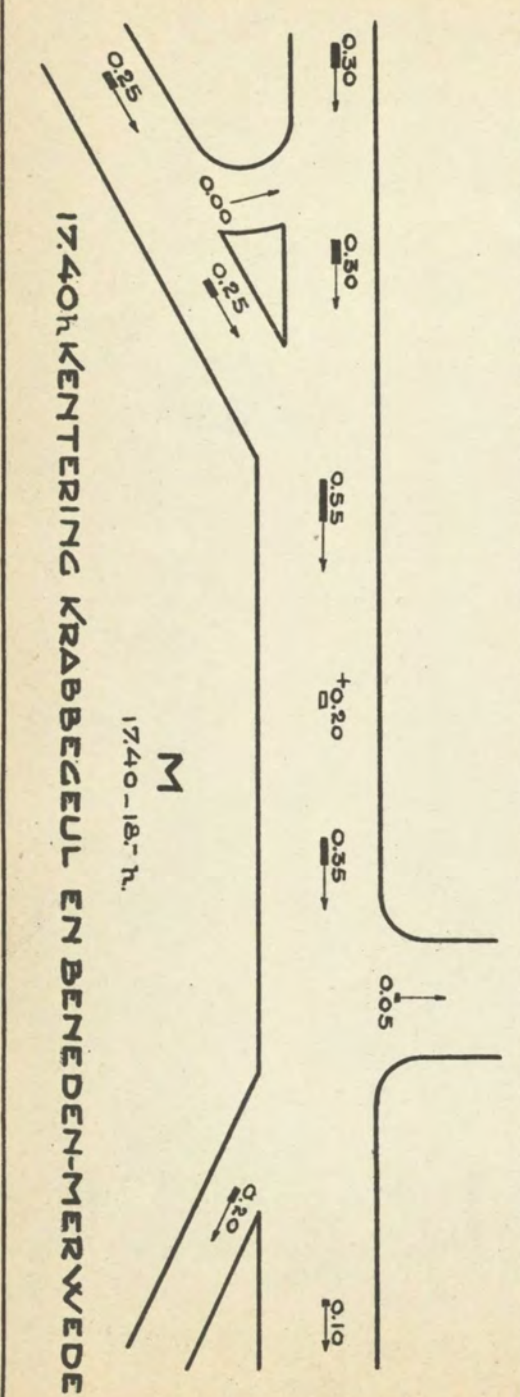
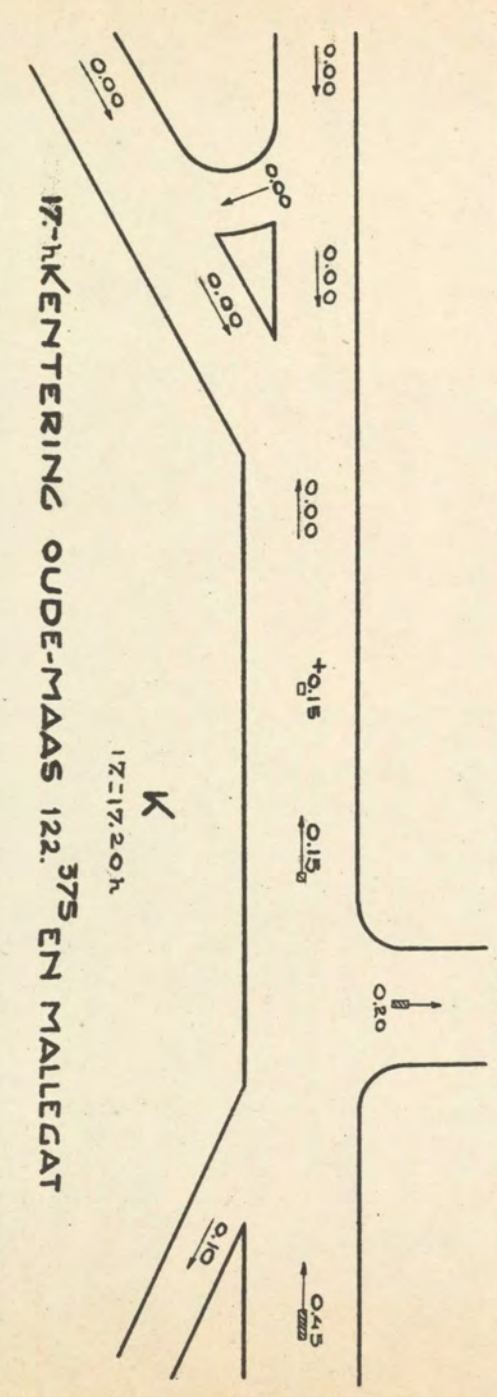
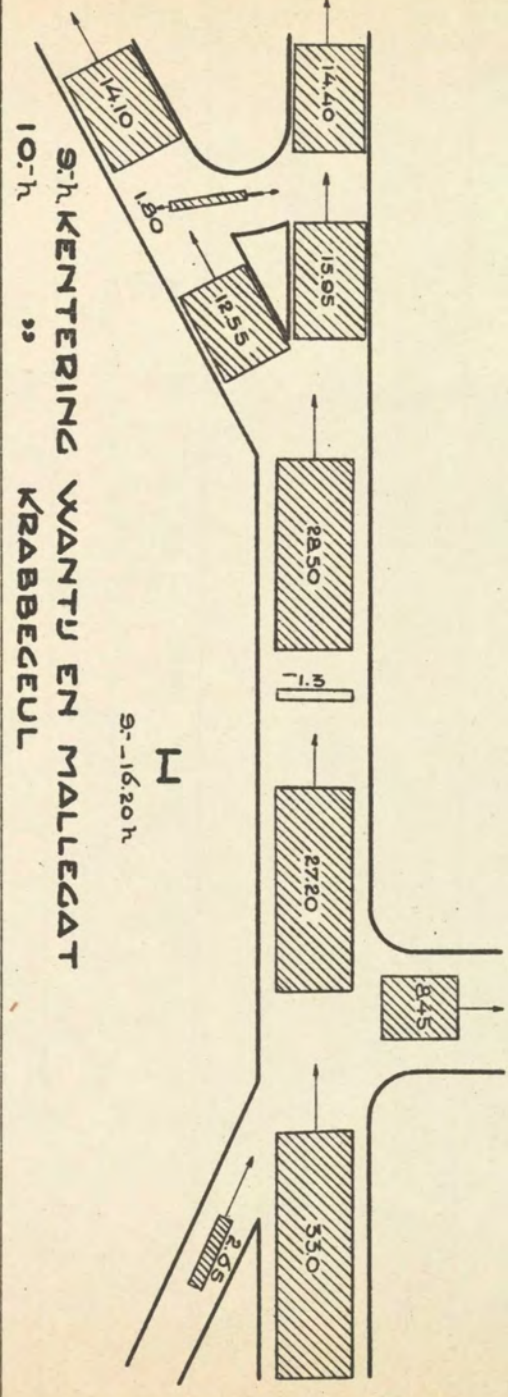
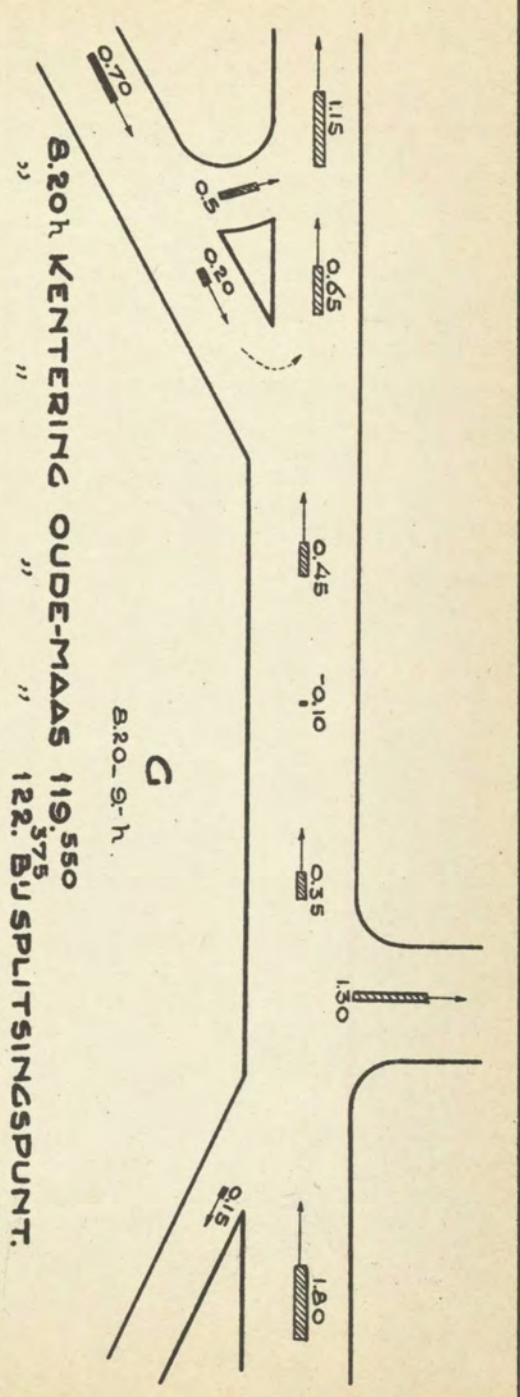



WATERVERDELING VOOR DORDRECHT OP 'AUGUSTUS 1932.



18-19
18-20
18-21
18-22
18-23
18-24
18-25
18-26
18-27
18-28
18-29
18-30
18-31
18-32
18-33
18-34
18-35
18-36
18-37
18-38
18-39
18-40
18-41
18-42
18-43
18-44
18-45
18-46
18-47
18-48
18-49
18-50
18-51
18-52
18-53
18-54
18-55
18-56
18-57
18-58
18-59
18-60
18-61
18-62
18-63
18-64
18-65
18-66
18-67
18-68
18-69
18-70
18-71
18-72
18-73
18-74
18-75
18-76
18-77
18-78
18-79
18-80
18-81
18-82
18-83
18-84
18-85
18-86
18-87
18-88
18-89
18-90
18-91
18-92
18-93
18-94
18-95
18-96
18-97
18-98
18-99
18-100

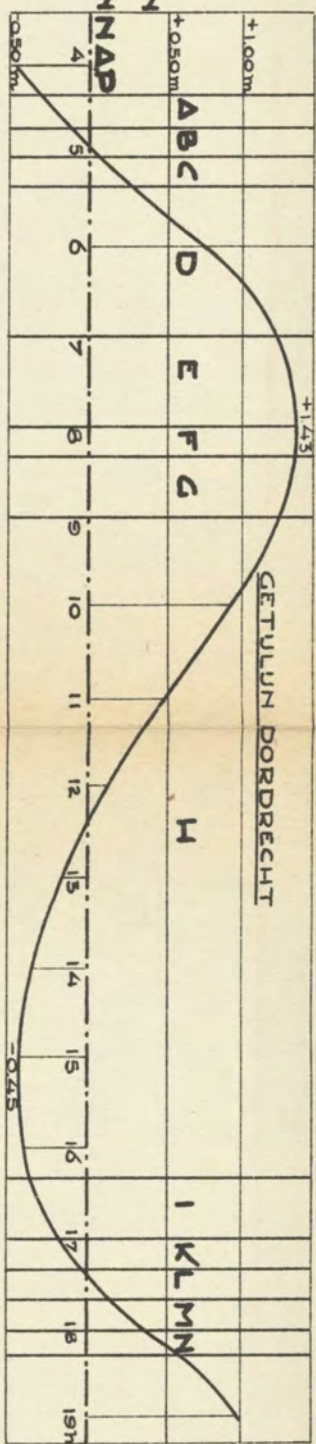
MALEBAESDEEGINE LOOB DOBBESCHT OS JANCHE 1825



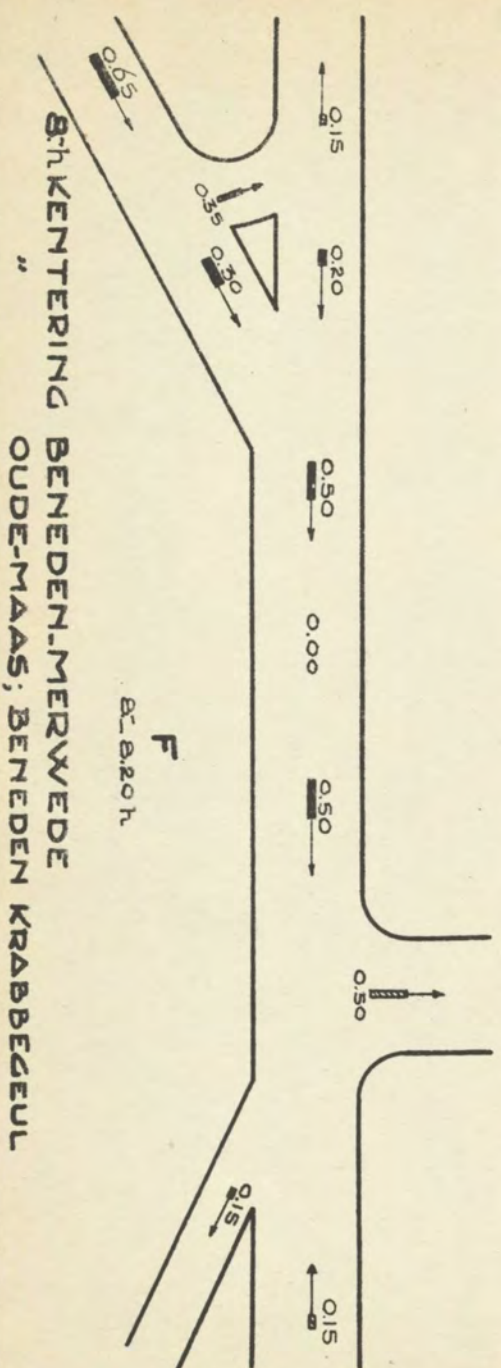
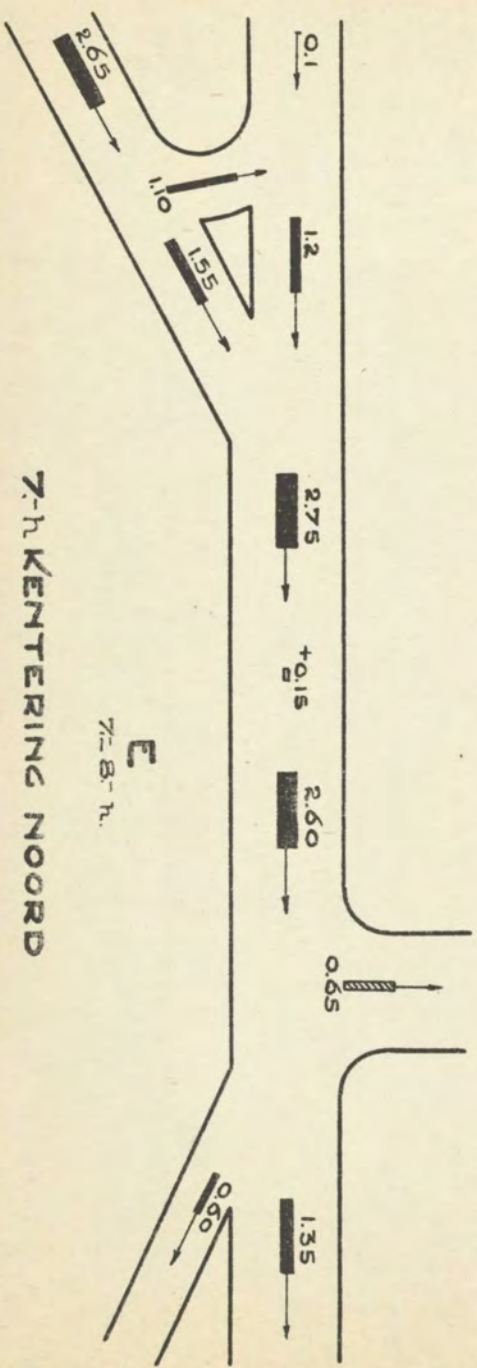
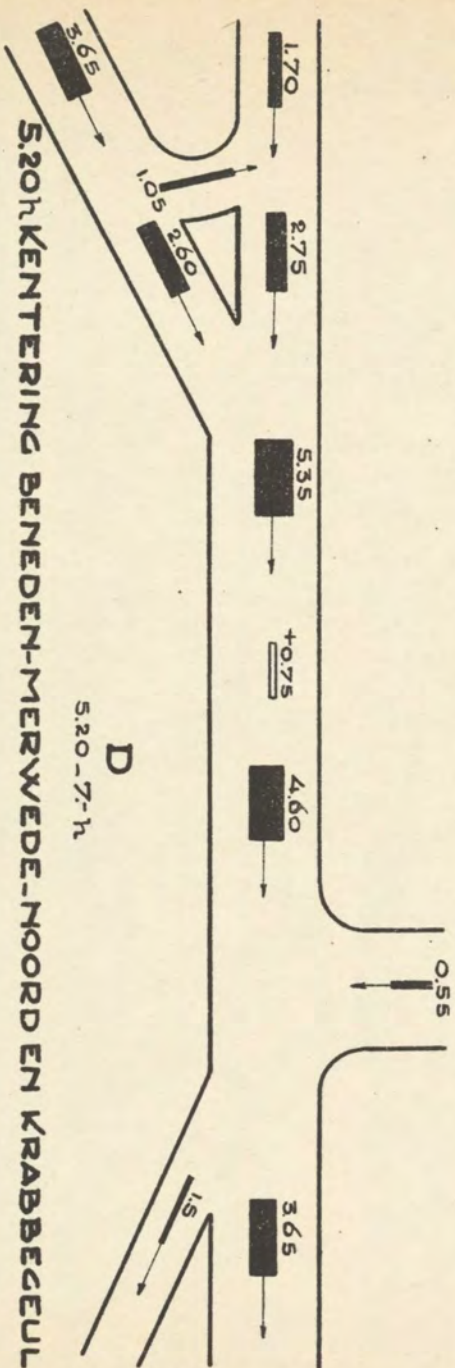
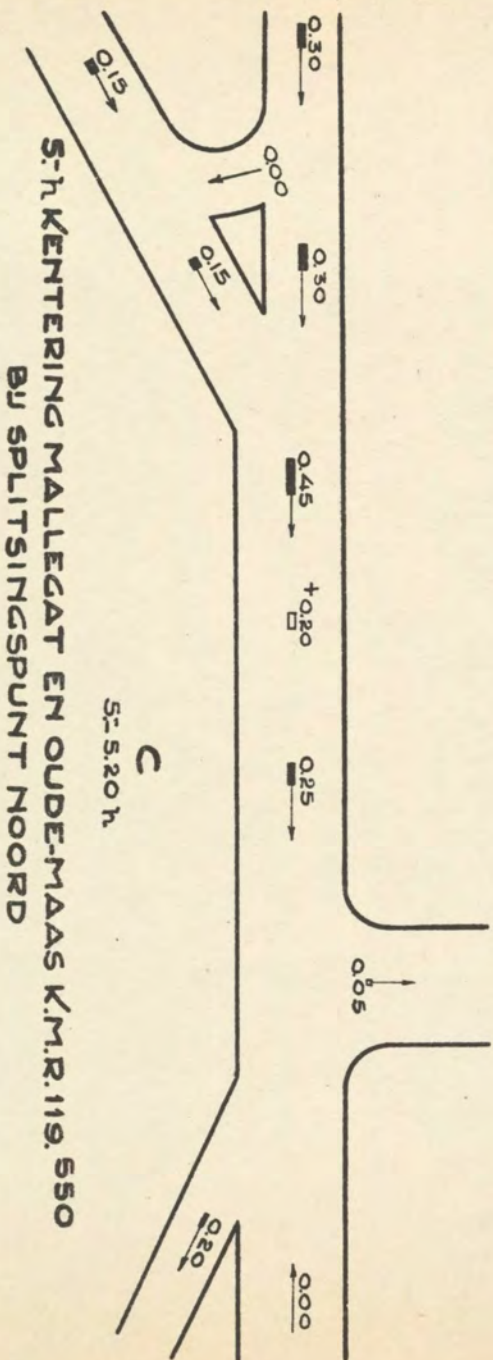
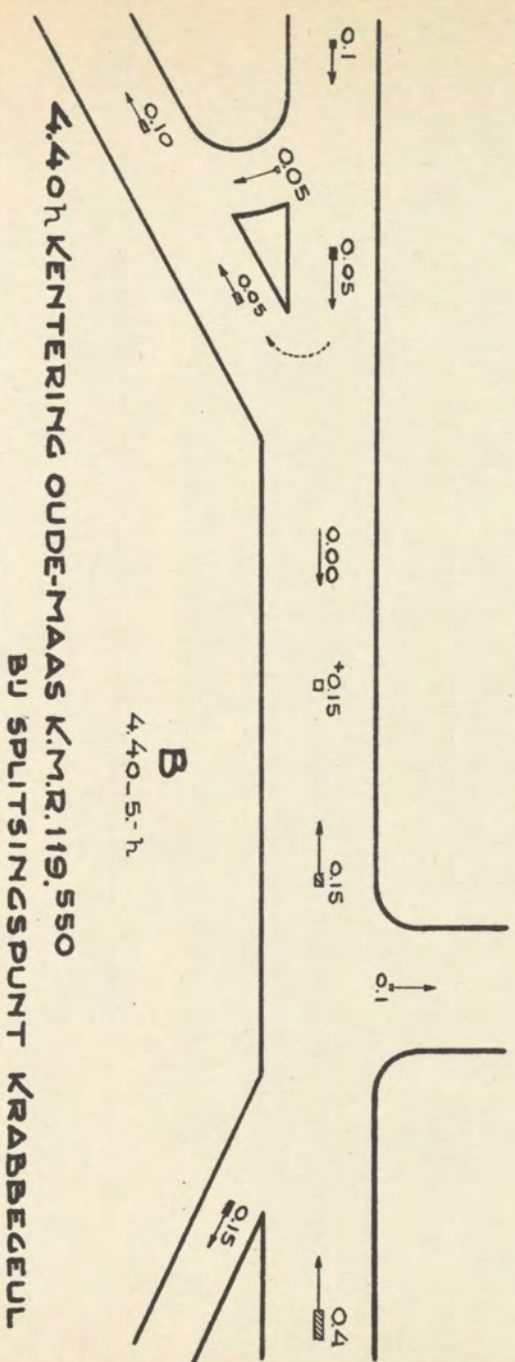
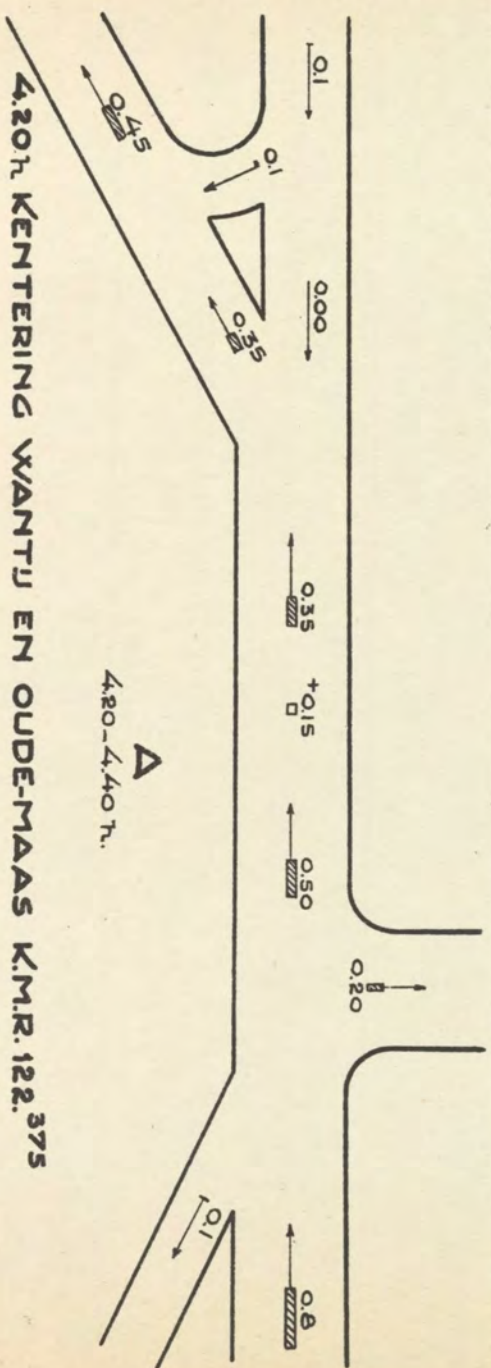


WATERVERDELING VOOR DORDRECHT OP 25 APRIL 1932.

SCHAAL DER DOORGESTROOMDE HOEVEELHEDEN 1 m.² = 100.000 m.³
 DE GETALLEN BIJ DE VAKJES GEVEN AAN DE DOORGESTROOMDE HOEVEELHEDEN IN MILLIOENEN m.³



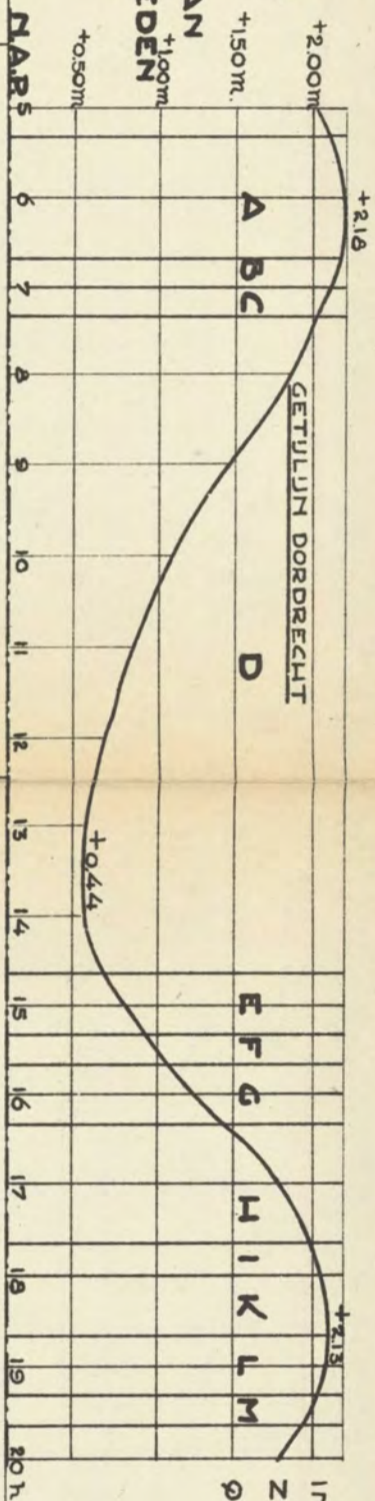
EBWATER — KOMPEDIGING.
 VLOEDWATER + KOMPULLING.



AVANTAGE VAN DE WERKLIJKE VOOR DE WERKLIJKE OP 22 APRIL 1933

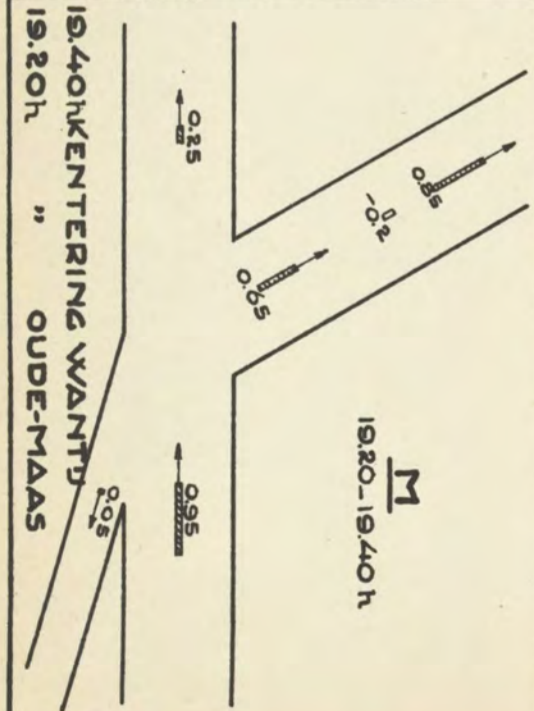
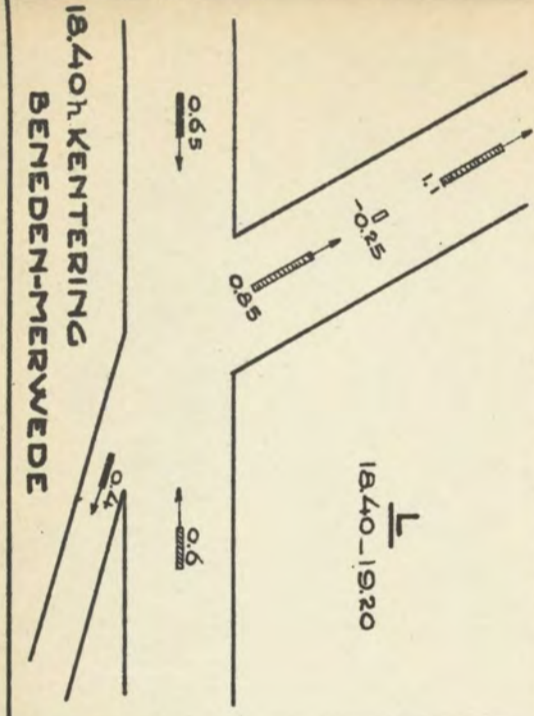
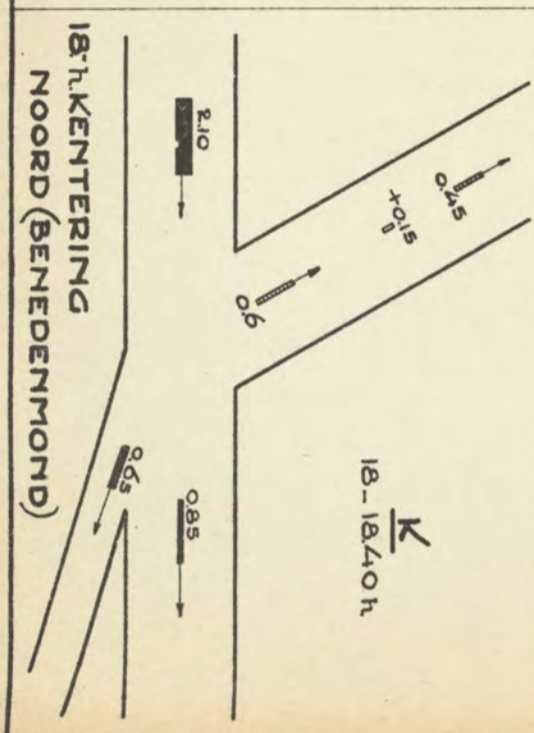
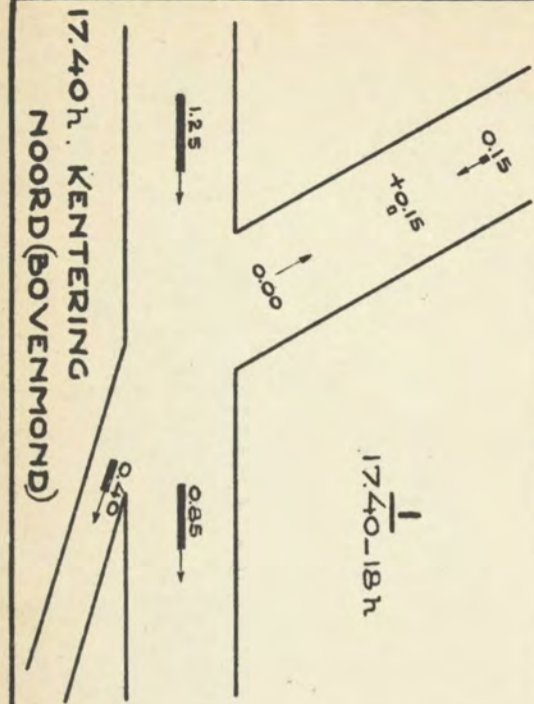
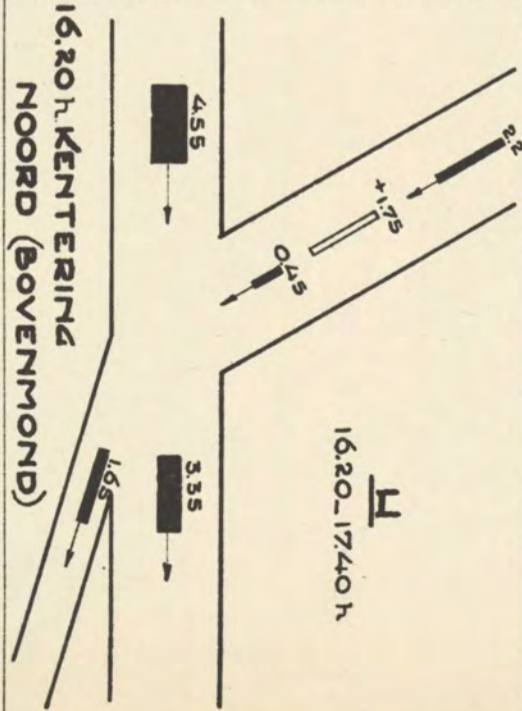
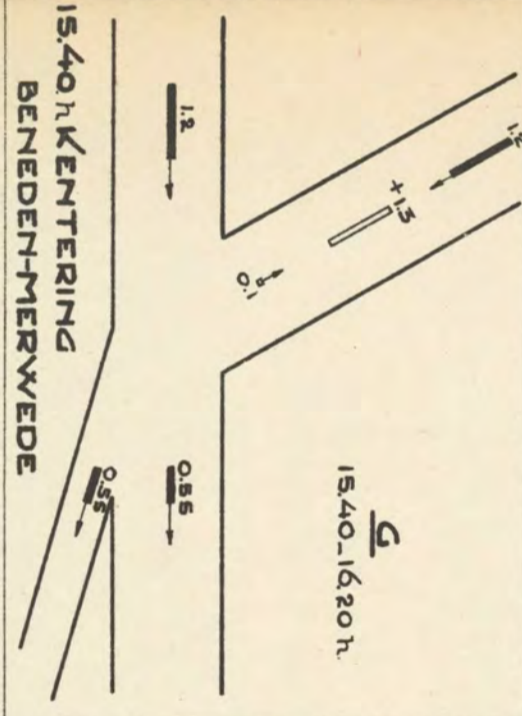
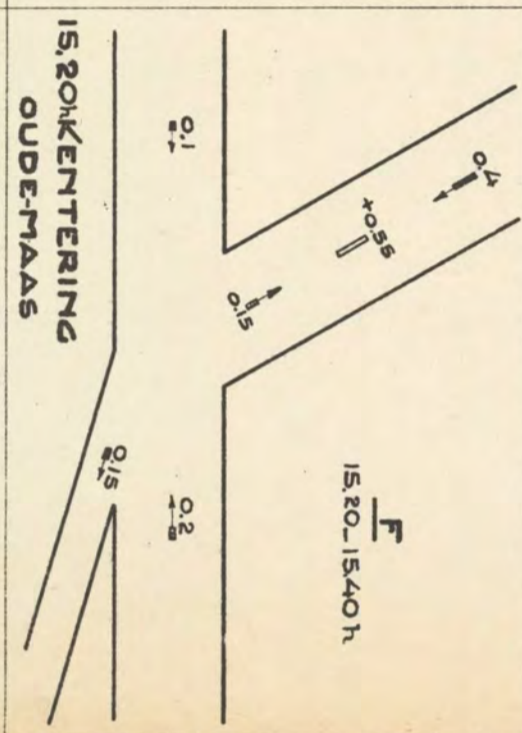
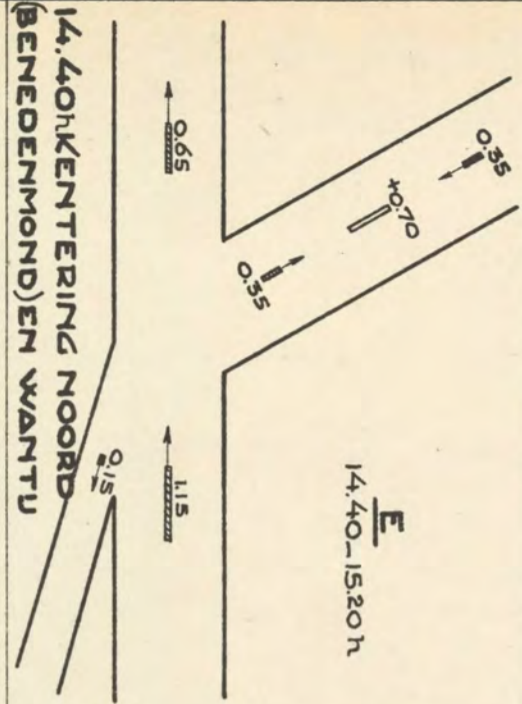
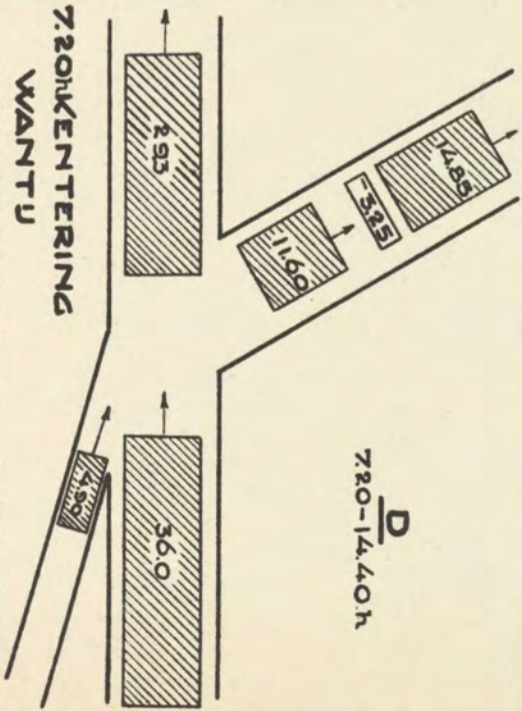
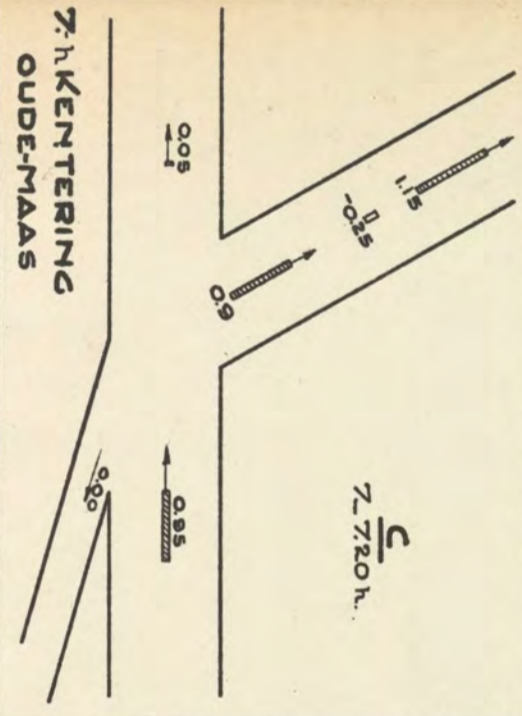
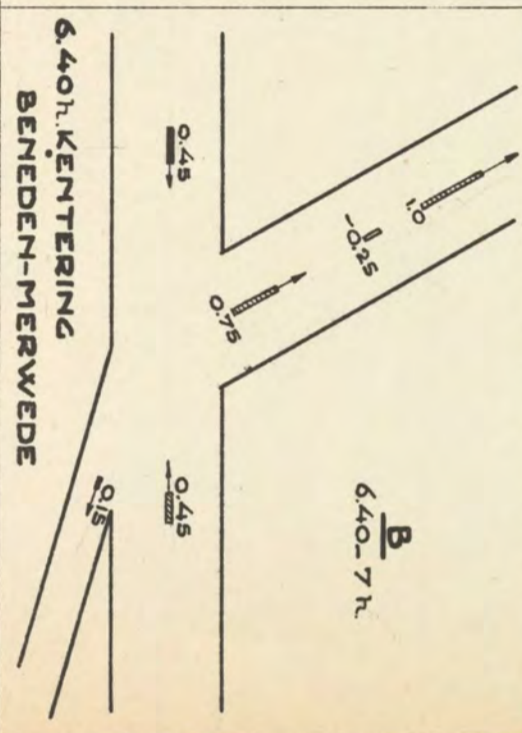
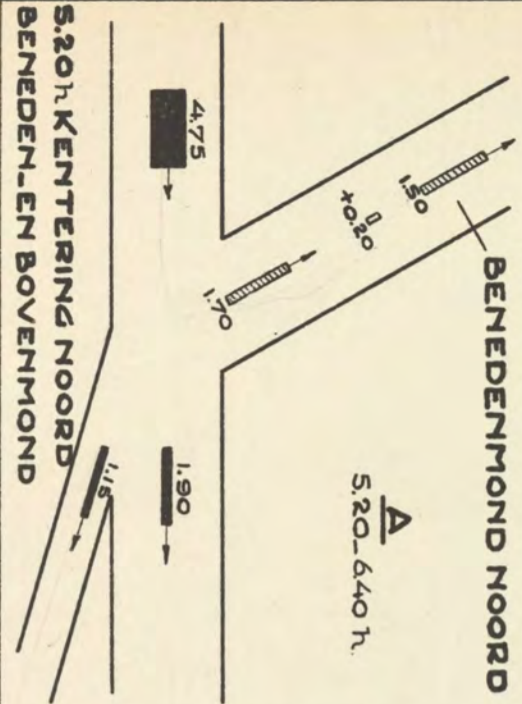
WATERVERDEELING BIJ DEN ZUIDMOND VAN DE NOORD OP 8 APRIL 1932.

SCHAAL DER DOORGESTROOMDE HOEVEELHEDEN 1m.² 100.000 m.³
 DE CUFERS BU DE VAKJES GEVEN AAN DE DOORGESTROOMDE HOEVEELHEDEN IN MILLIOENEN m.³



IN DE GEGEVENS VAN DE BENEDEN-MERWEDE ZIJN DE DOOR DE KETEL GESTROOMDE QUANTUMS OPGENOMEN.

EBWATER
 VLOEDWATER + KOMVULLING
 KOMLEDIGING



1850

1850

1850

1850

1850

1850

1850

1850

1850

1850

1850

1850

1850

1850

1850

1850

1850

1850

1850

1850

1850

1850

1850

1850

1850

1850

1850

1850

1850

1850

1850

1850

1850

1850

1850

1850

1850

1850

1850

1850

1850

1850

1850

1850

1850

1850

1850

1850

1850

1850

1850

1850

1850

1850

1850

1850

1850

1850

1850

1850

1850

1850

1850

1850

1850

1850

1850

1850

1850

1850

1850

1850

1850

1850

1850

1850

1850

1850

1850

1850

1850

1850

1850

1850

1850

1850

1850

1850

1850

1850

1850

1850

1850

1850

1850

1850

1850

1850

1850

1850

1850

1850

1850

1850

1850

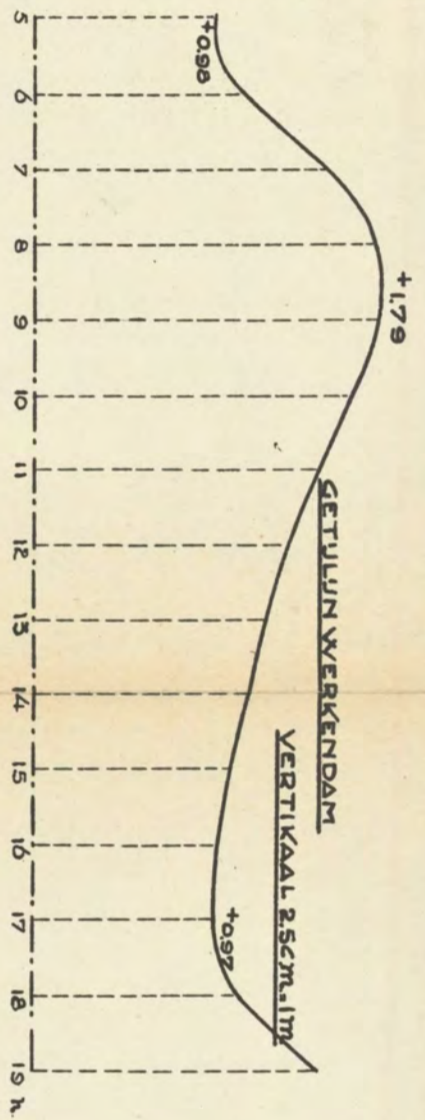
1850


1850





































1850

1850

WATERVERDEELING BIJ WERKENDAM OP 2 SEPTEMBER 1931.



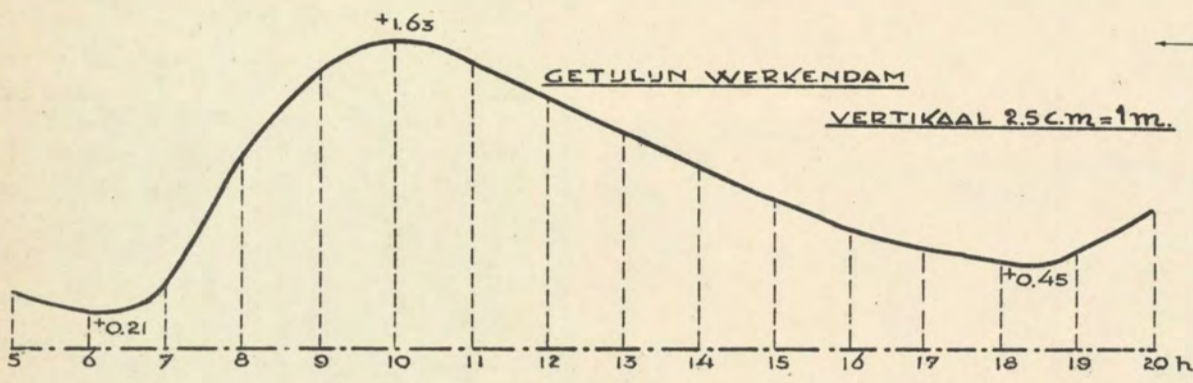
 DE DOORGESTROOMDE HOEVEELHEDEN.
 UITGEDRUKT IN MILLIOENEN m³
 SCHAAL VAN DE DOORGESTROOMDE
 HOEVEELHEDEN 1 m. m³ = 100.000 m³.
 HERLEID TOT HET VERDEELPUNT

<p>6-7 h</p> <p style="text-align: center;">  3.42  7.96  4.54 </p>	<p>7-8 h</p> <p style="text-align: center;">  3.32  7.55  4.23 </p>	<p>8-9 h</p> <p style="text-align: center;">  3.92  8.99  5.07 </p>	<p>9-10 h</p> <p style="text-align: center;">  4.47  10.70  6.23 </p>
<p>11-12 h</p> <p style="text-align: center;">  4.64  11.40  6.76 </p>	<p>12-13 h</p> <p style="text-align: center;">  4.65  11.18  6.53 </p>	<p>13-14 h</p> <p style="text-align: center;">  4.63  11.14  6.51 </p>	<p>14-15 h</p> <p style="text-align: center;">  4.48  10.87  6.39 </p>
<p>15-16 h</p> <p style="text-align: center;">  4.48  10.73  6.25 </p>	<p>16-17 h</p> <p style="text-align: center;">  4.54  10.58  6.04 </p>	<p>17-18 h</p> <p style="text-align: center;">  4.38  10.21  5.83 </p>	<p>18-19 h</p> <p style="text-align: center;">  3.49  8.24  4.75 </p>

UNIVERSITY OF MICHIGAN LIBRARY

RECEIVED FOR THE LIBRARY OF THE
UNIVERSITY OF MICHIGAN
1967

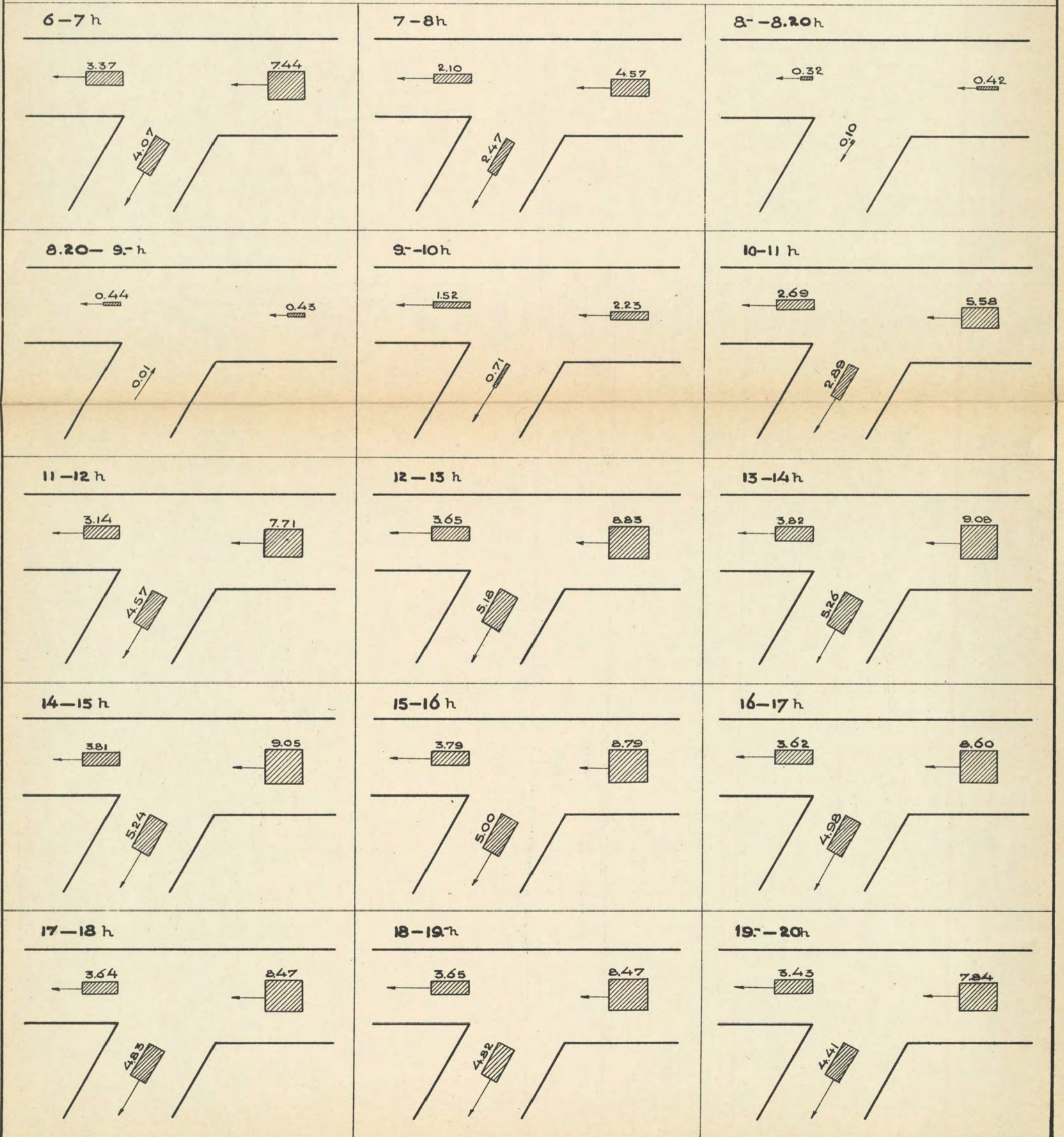
WATERVERDEELING BIJ WERKENDAM OP 22 JUNI 1931.



DE DOORGESTROOMDE HOEVEELHEDEN
UITGEDRUKT IN MILLIOENEN m^3



SCHAAL VAN DE DOORGESTROOMDE
HOEVEELHEDEN $1m.m^2 = 100.000 m^3$

HERLEID TOT HET VERDEELPUNT

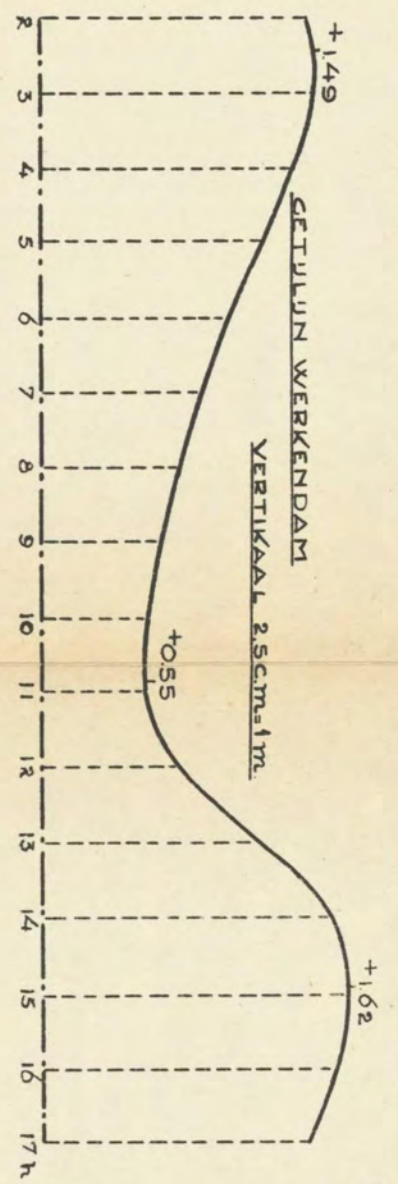


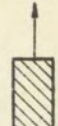
VATERVERORDELING BIJ WYKKEIJNDAM OP 23 JUNI 1931

De afzettingen worden bestemd voor
afvoer naar de zee. De afzettingen
worden afgevoerd door de afvoer
kanalen naar de zee. De afzettingen
worden afgevoerd door de afvoer




WATERVERDEELING BIJ WERKENDAM OP 12 JUNI 1931.



 DE DOORGESTROOMDE HOEVELHEDEN
 UITGEDRUKT IN MILLIOENEN m.³
 SCHAAL VAN DE DOORGESTROOMDE
 HOEVELHEDEN 1m.m.²:100.000 m.³
 HERLEID TOT HET VERDEELPUNT.

4-5 h	3.95 9.43	3.95 5.48			
5-6 h	3.89 9.45	3.89 5.56			
6-7 h	4.01 9.41	4.01 5.40			
7-8 h	3.87 9.32	3.87 5.45			
8-9 h	3.79 9.24	3.79 5.45			
9-10 h	3.74 9.03	3.74 5.29			
10-11 h	3.67 8.85	3.67 5.18			
11-12 h	3.45 8.17	3.45 4.72			
12-13 h	2.65 6.05	2.65 3.40			
13-14 h	2.05 4.20	2.05 2.15			
14-15 h	2.50 5.40	2.50 2.90			
15-16 h	3.00 7.45	3.00 4.45			
16-17 h	3.51 8.83	3.51 5.32			



WOLFFENBUTTEL

WOLFFENBUTTEL

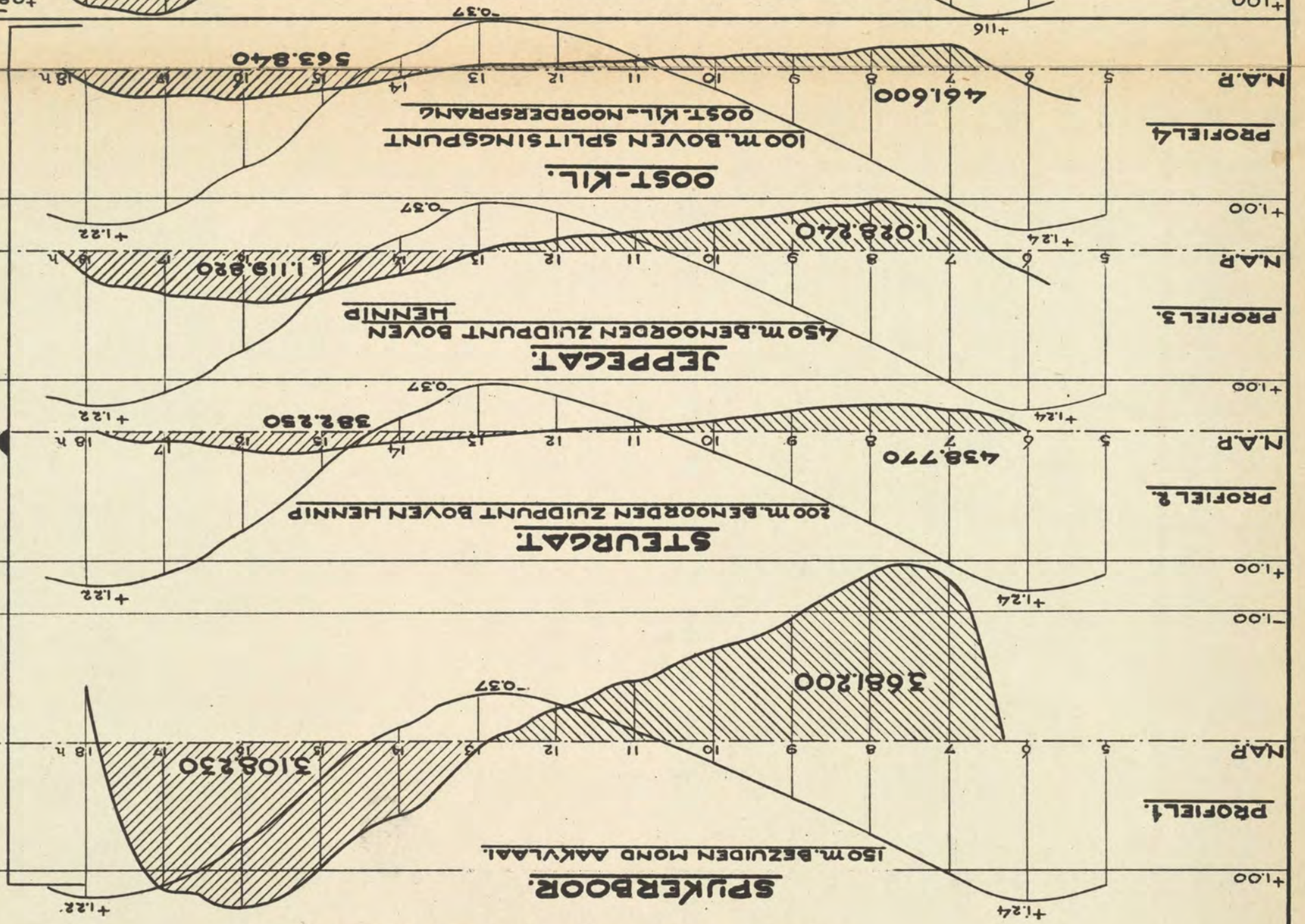
WOLFFENBUTTEL
WOLFFENBUTTEL
WOLFFENBUTTEL

AFVOERMETINGEN IN DEN BIESSBOSCH OP 14 EN 15 SEPTEMBER 1932.

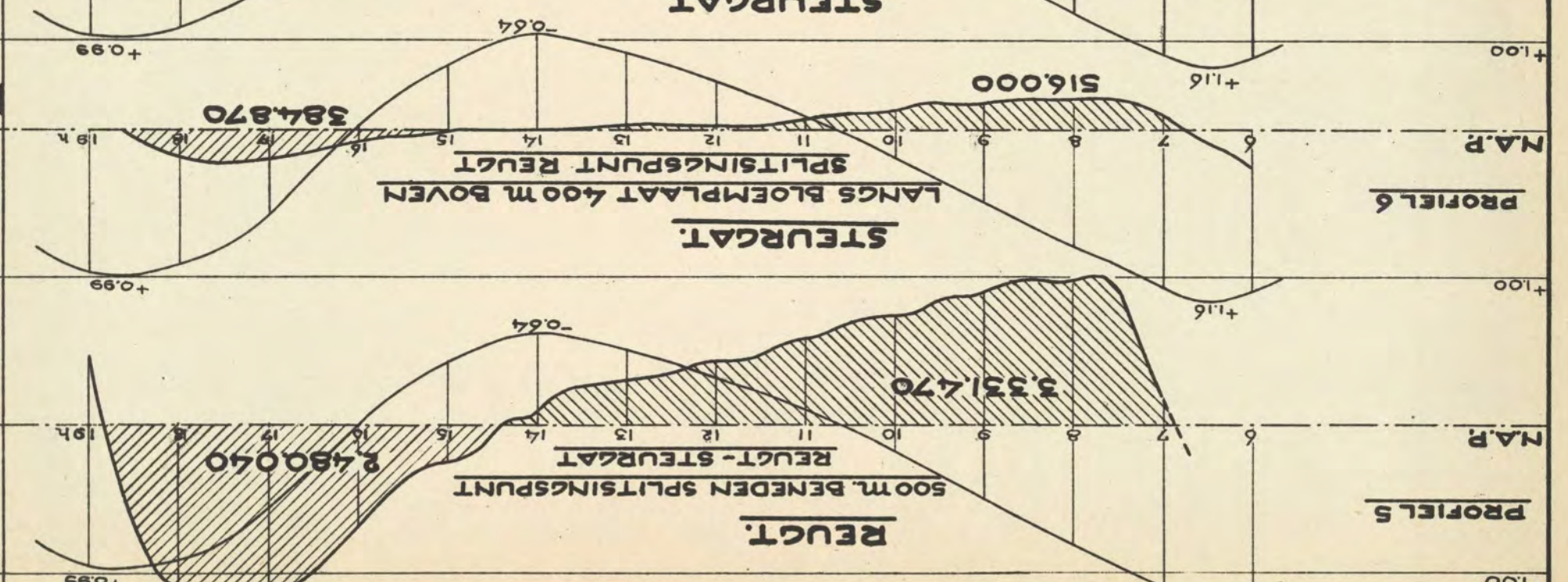
VERTIKALE SCHAAL 1 c.m. = 0.40 m.

HORIZONTALE " 15 c.m. = 1 h

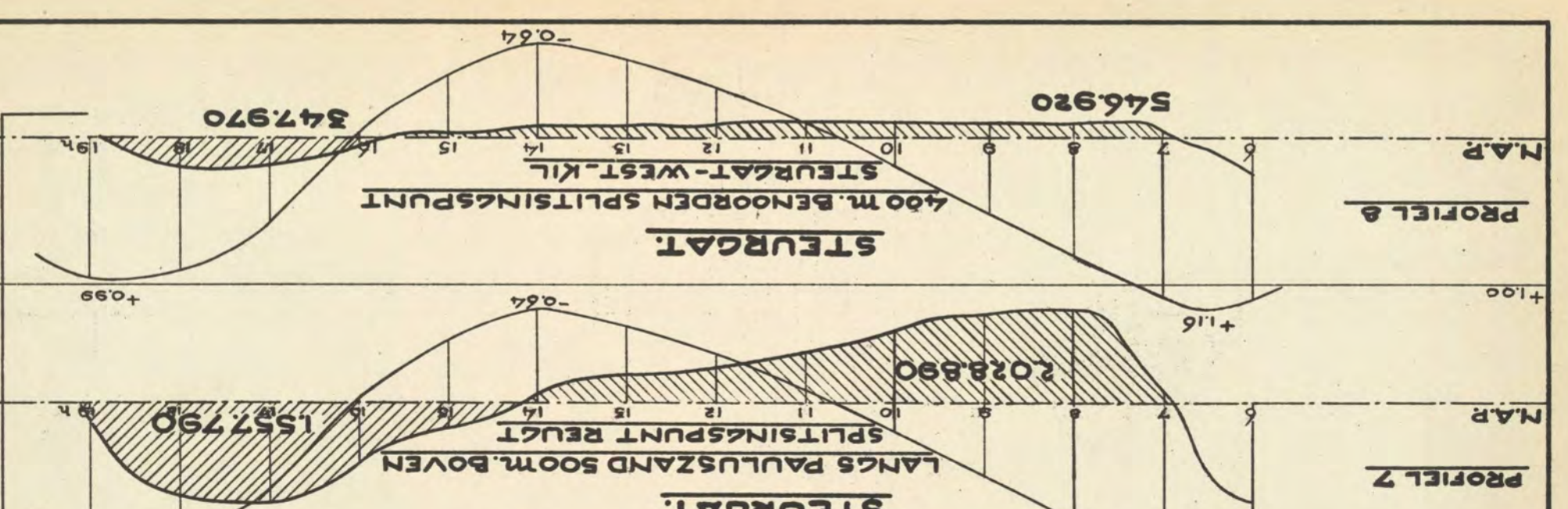
VOOR AFVOERKROMME 1 c.m.² = 200.000 m.³




14 SEPTEMBER 1932
 GETULUN SPLITSING NOORDERSPRANG-BOVENSTE GAT VAN HET ZAND



15 SEPTEMBER 1932
 GETULUN BENEDEENDE STEURGAT AAN PAULUSZAND TEGENOVER BLOEMPLAAT

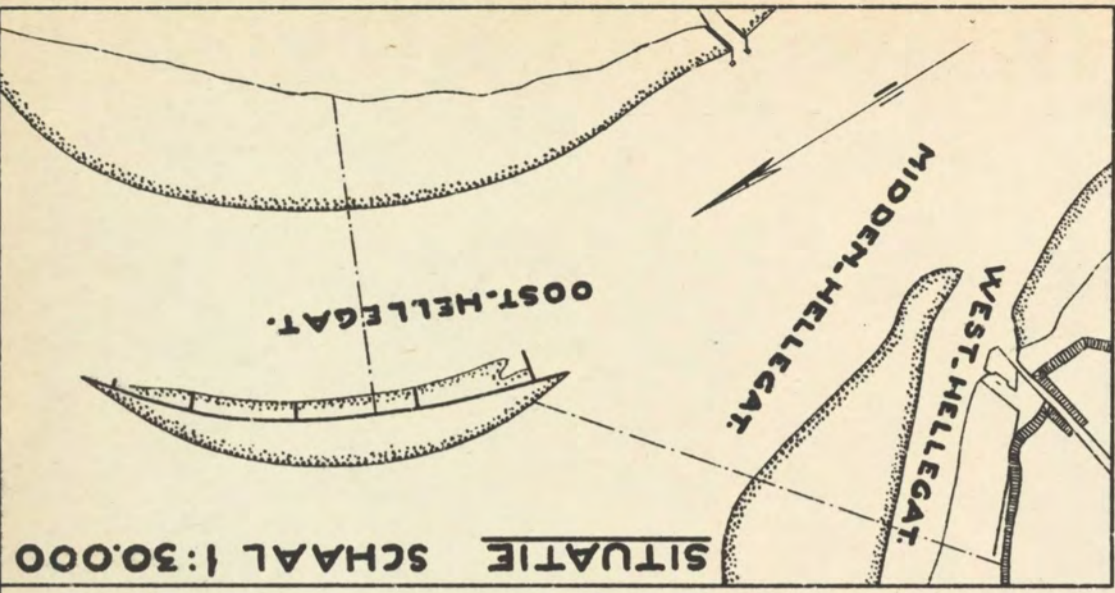
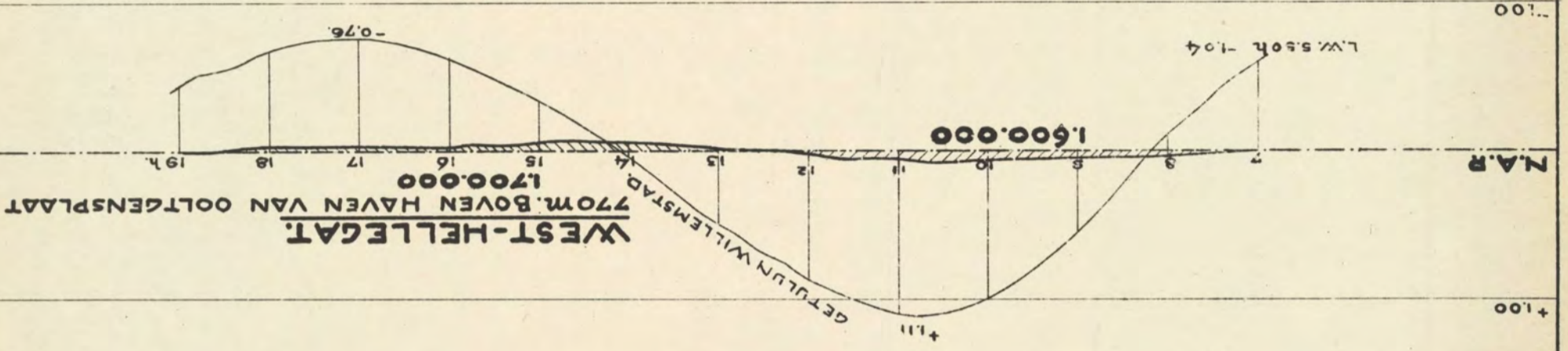
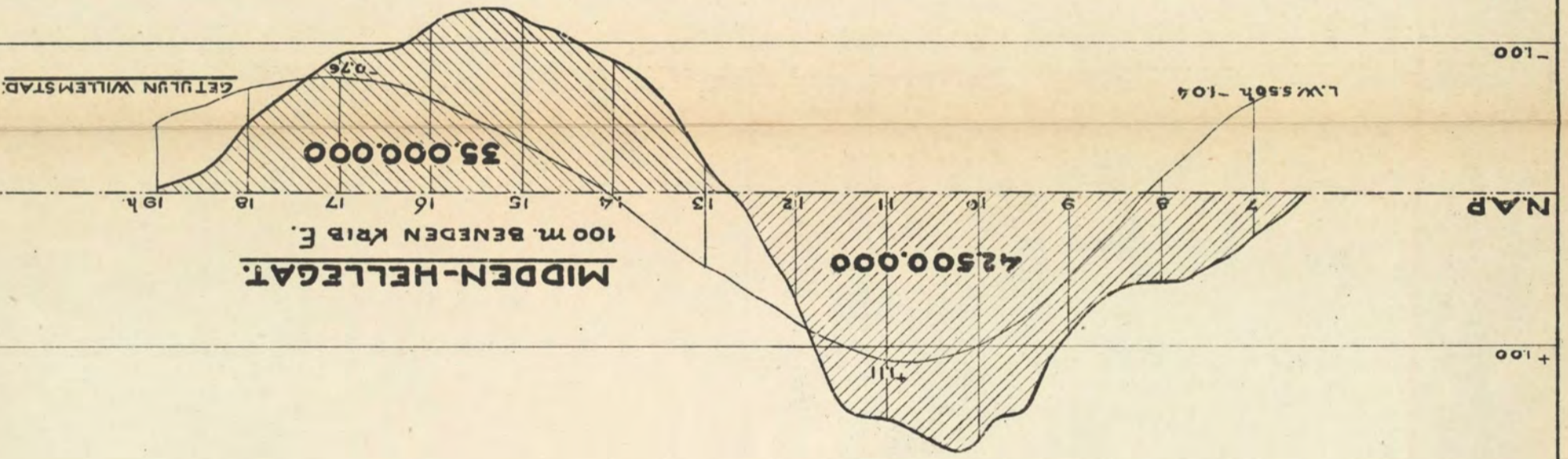
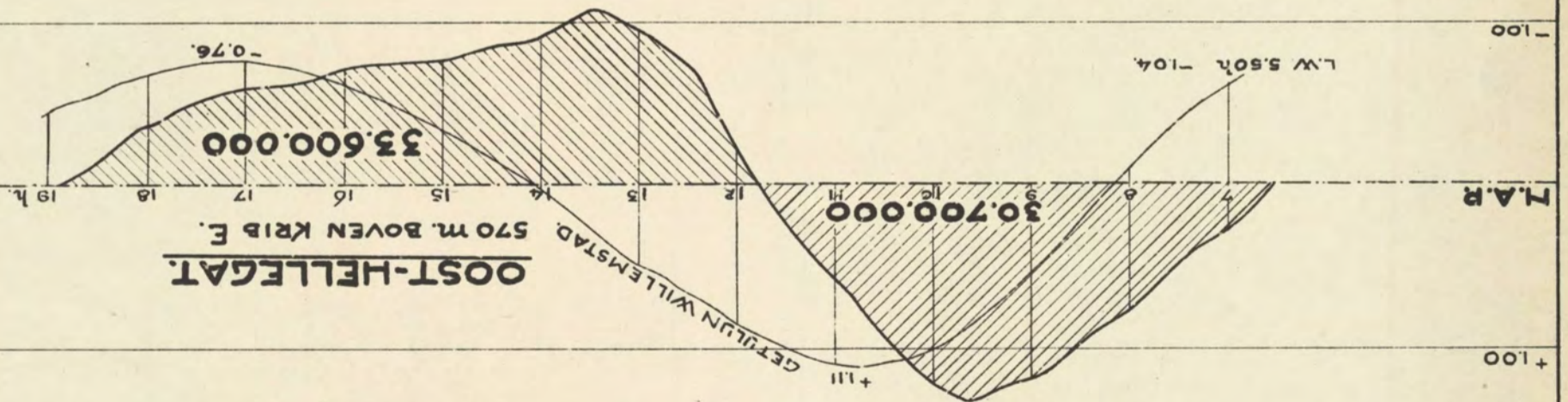





3000 2500 2000

AFVOERMETINGEN IN HET HELLEGAT OP 11 AUGUSTUS 1932

VERTIKALE SCHAAL 1 cm. = 0.40 m.
 HORIZONTALE " 15 cm. = 1 h.
 VOOR AFVOERKROMME 1 cm. = 2000.000 m.³





1000

1000000

1000000
 1000000
 1000000

1000

1000000

1000000
 1000000

1000

1000000

1000000
 1000000

SEE SUPPLEMENTARY MAPS OF THE DISTRICT

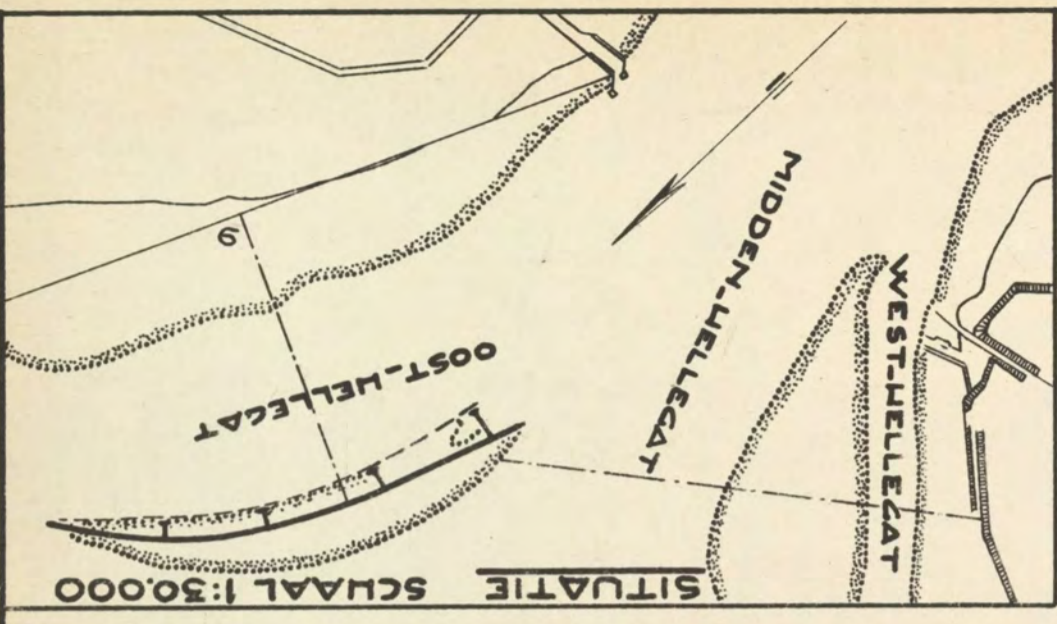
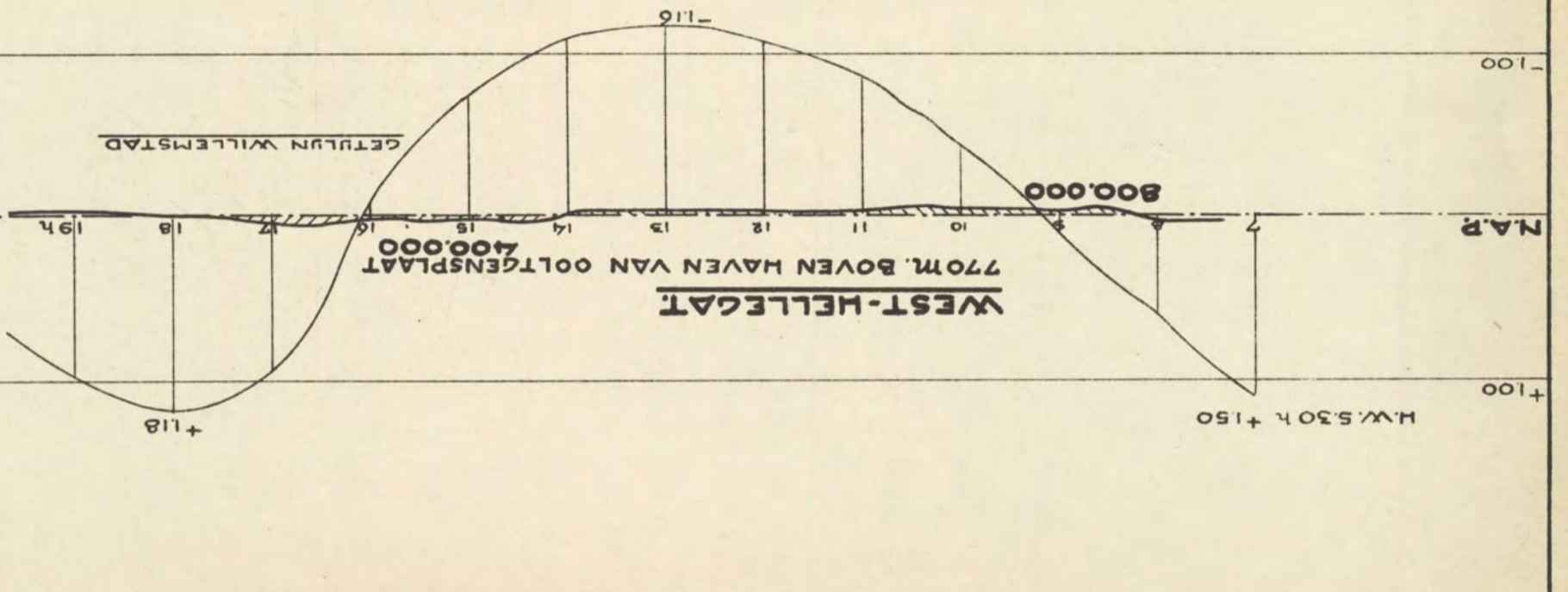

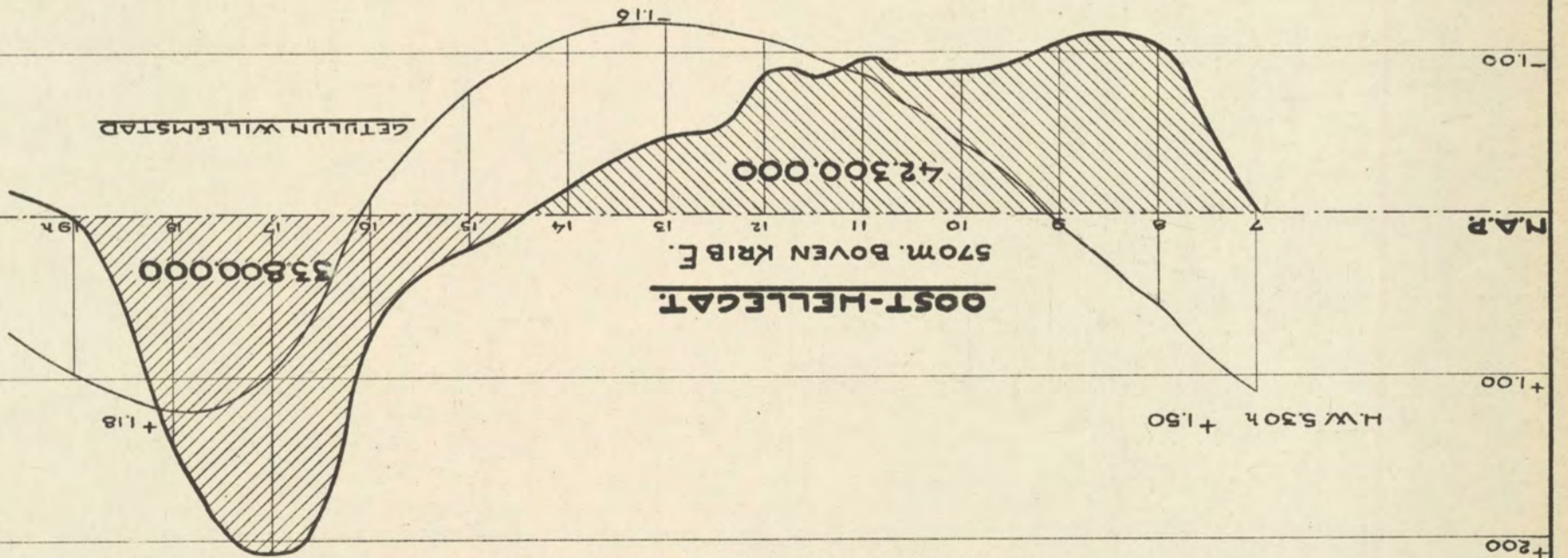
AFVOERMETINGEN IN HET HELLEGAT OP 9 FEBRUARI 1932.


VERTIKALE SCHAAL 1 cm = 0.40 m.

HORIZONTALE " 15 cm = 1 h

VOOR AFVOERKROMME 1 cm. = 2000.000 m.³

WATERSTAND KEULEN OP SFER. 37.45 + N.A.P.
 " " " " GEMIDDELD 38.36 + N.A.P.





AFVOERMETINGEN IN HET HELLEGAT OP 15 JANUARI 1932.

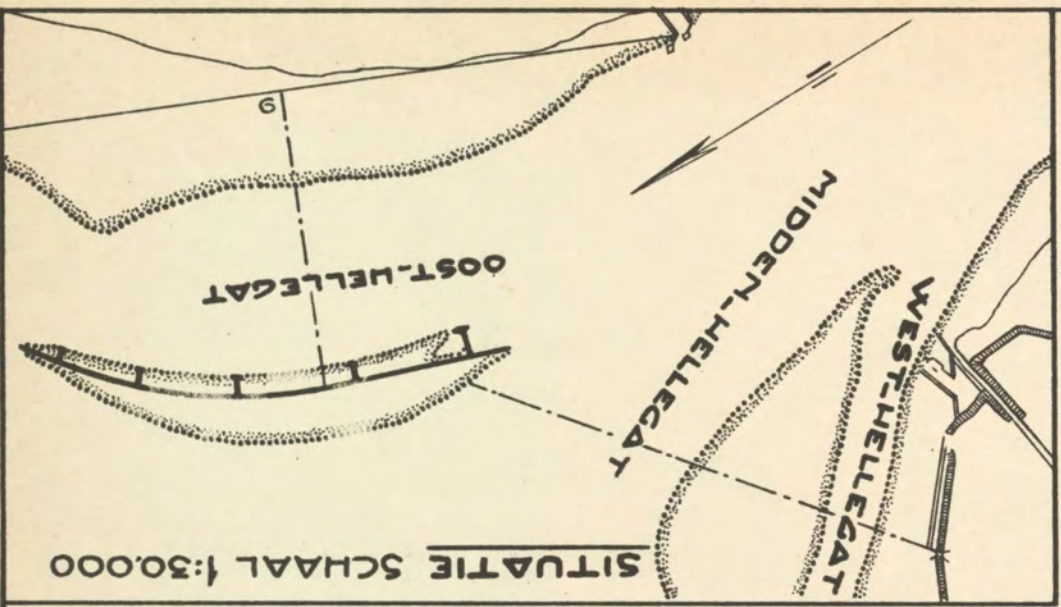
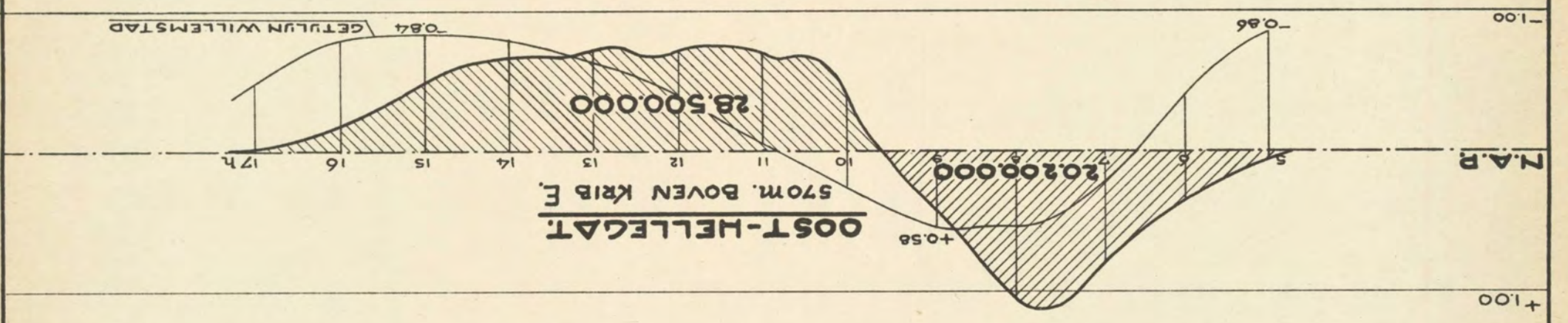
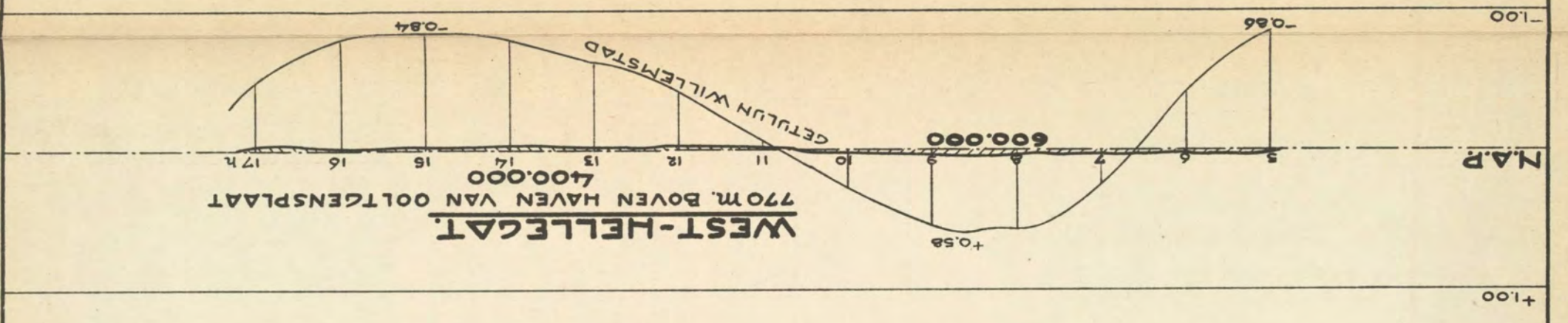
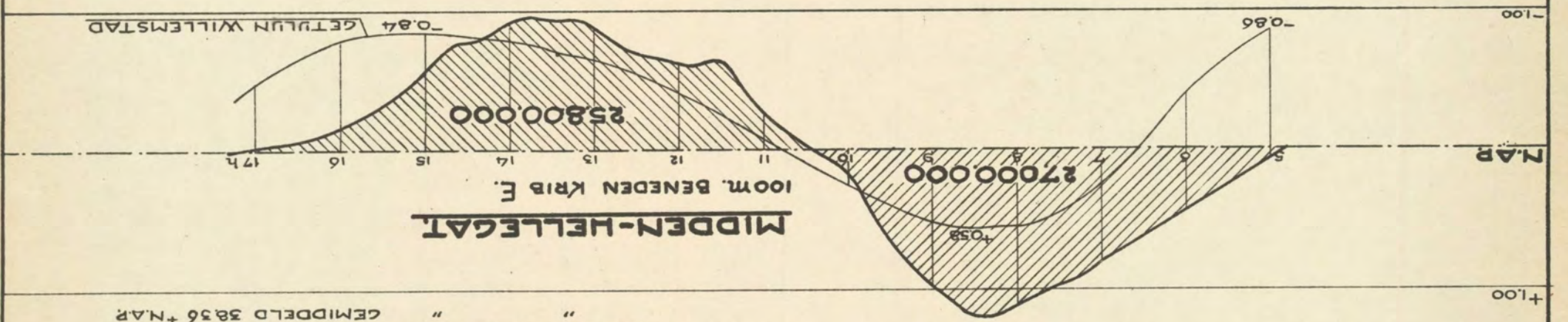
VERTIKALE SCHAAL 1:cm = 0.40m.

HORIZONTALE " " 15cm = 1h


VOORAFVOERKROMME 1 C.M. = 200 000 M.³

WATERSTAND KEULEN OP 11 JANUARI 41.96 + N.A.P.

GEMIDDELD 38.36 + N.A.P.



SITUATIE SCHAAL 1:30.000



AFVOERMETINGEN IN HET HELLEGAT OP 8 JANUARI 1932.

VERTIKALE SCHAAL 1 c.m. = 0.20 m.

HORIZONTALE " 3 c.m. = 1 h

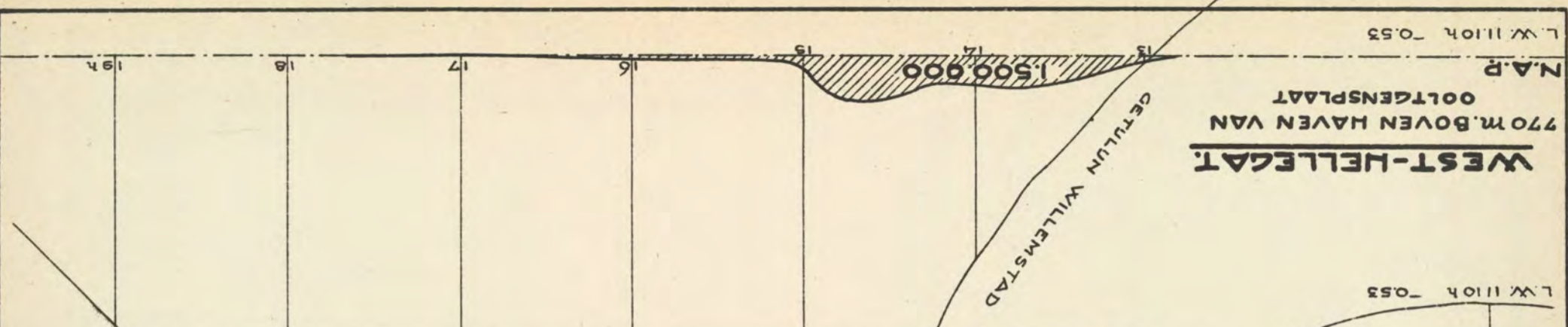
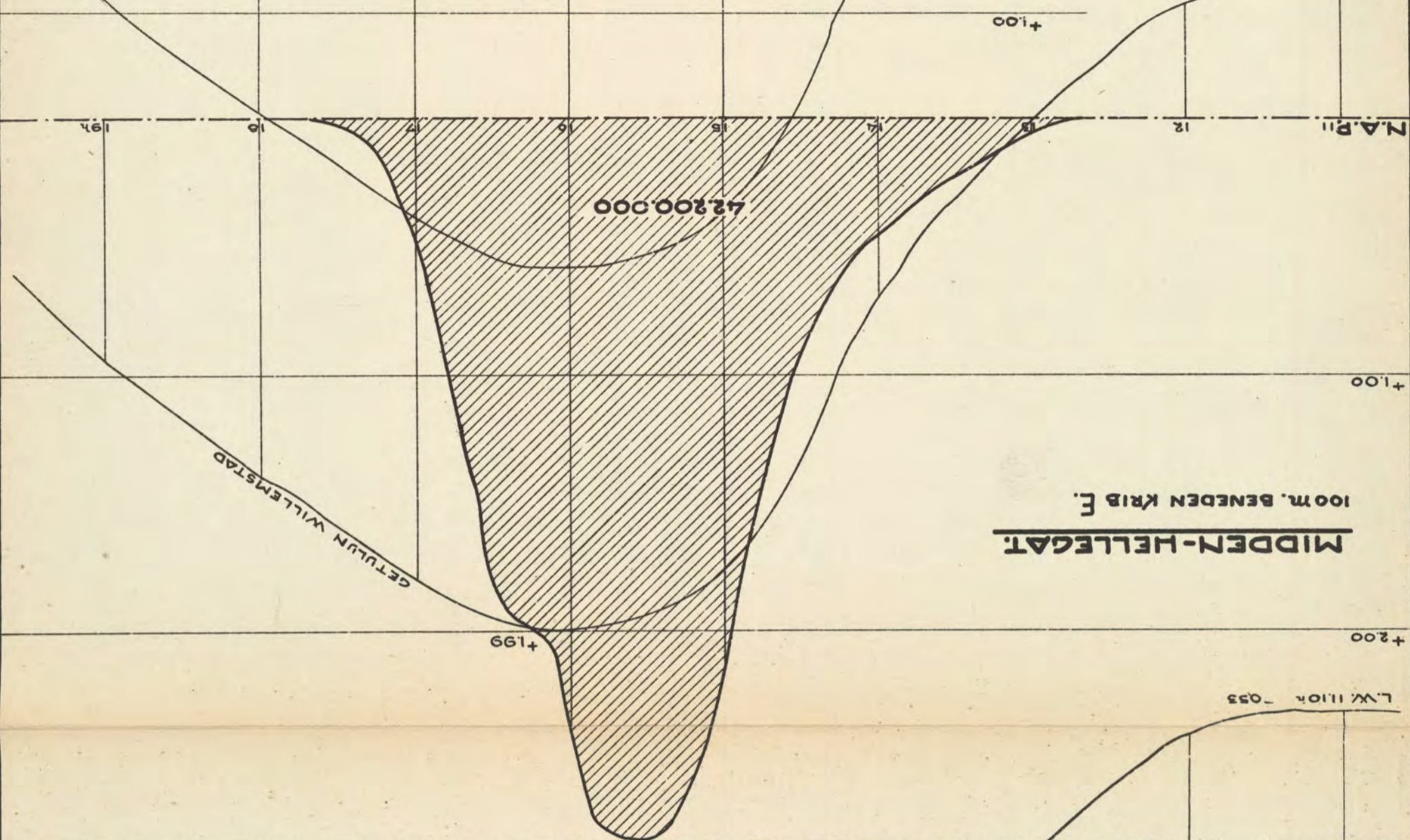
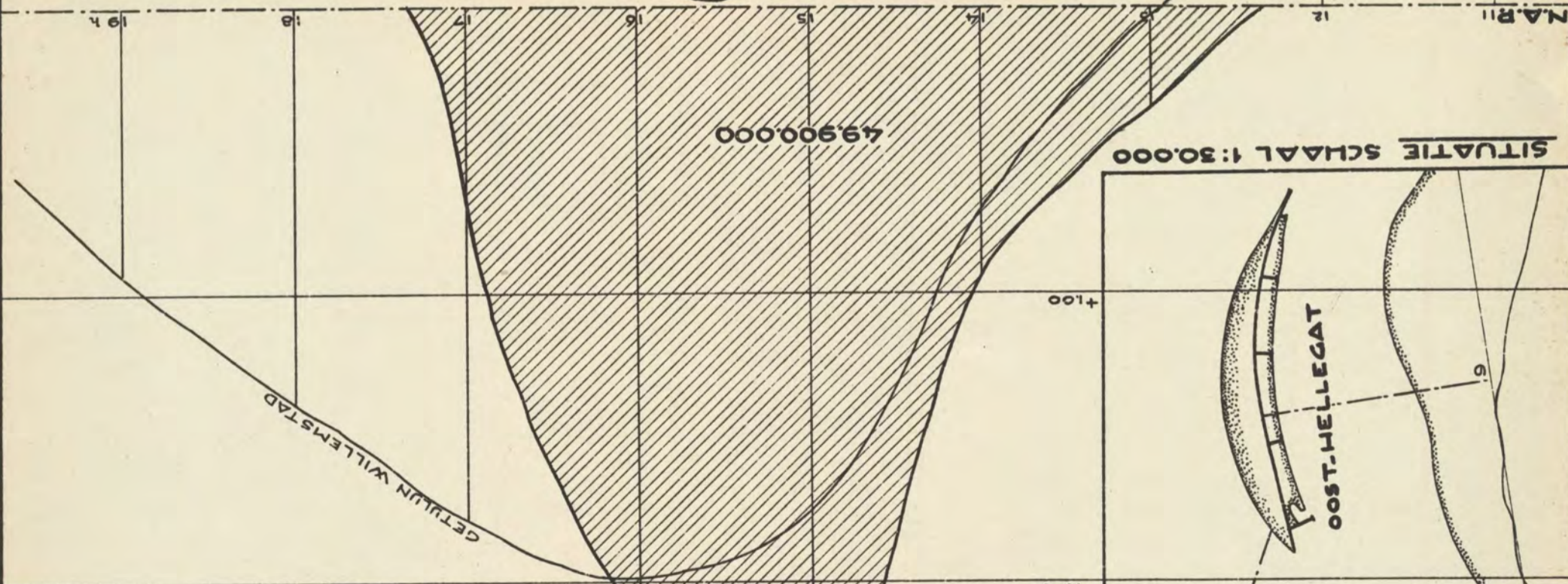
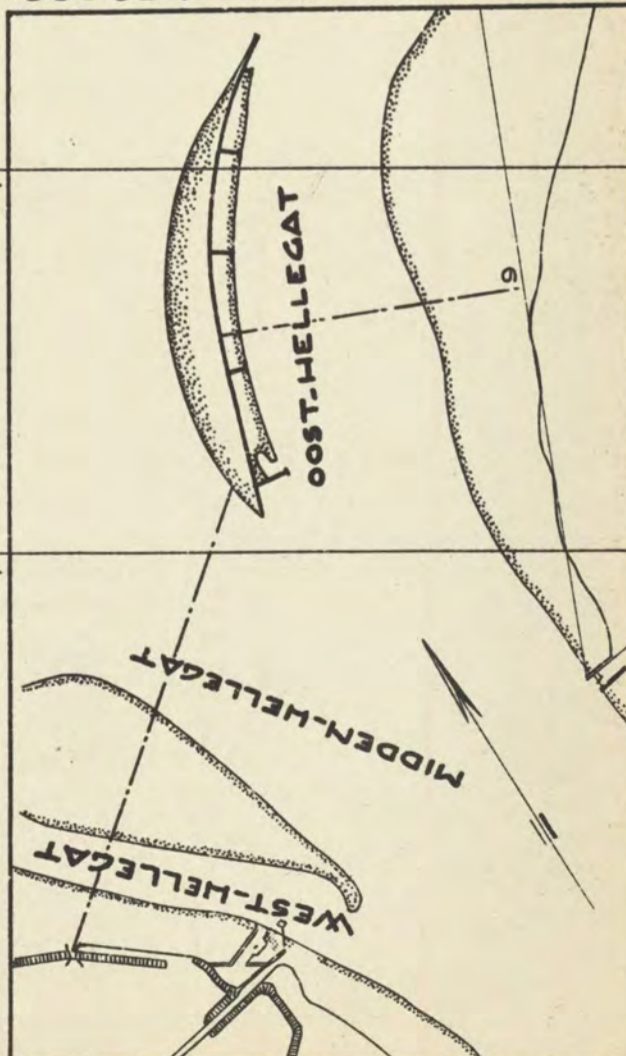
VOOR AFVEERKROMME 1 c.m. = 500.000 m³

WATERSTAND KEULEN OP 4 JANUARI 13825 + N.A.P.

" " GEMIDDELD 38.36 + N.A.P.

OOST-HELLEGAT.

570 m. BOVEN KRIB E.



NOV 1918

NOV 1918

NOV 1918

NOV 1918

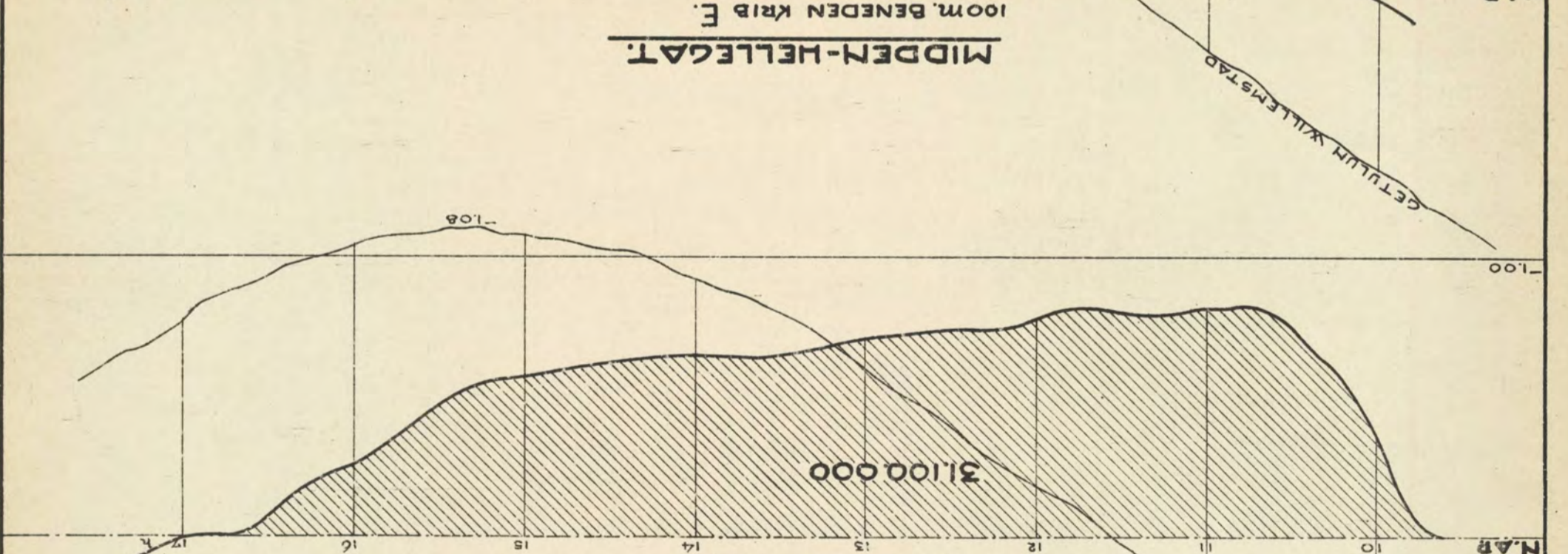
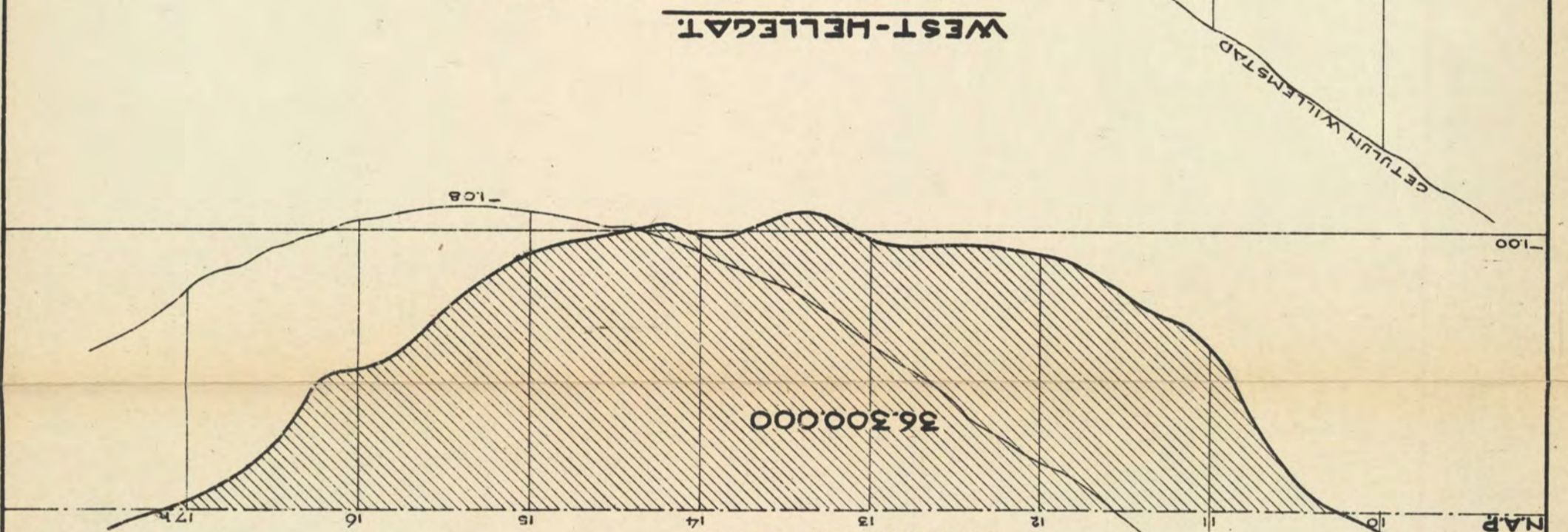
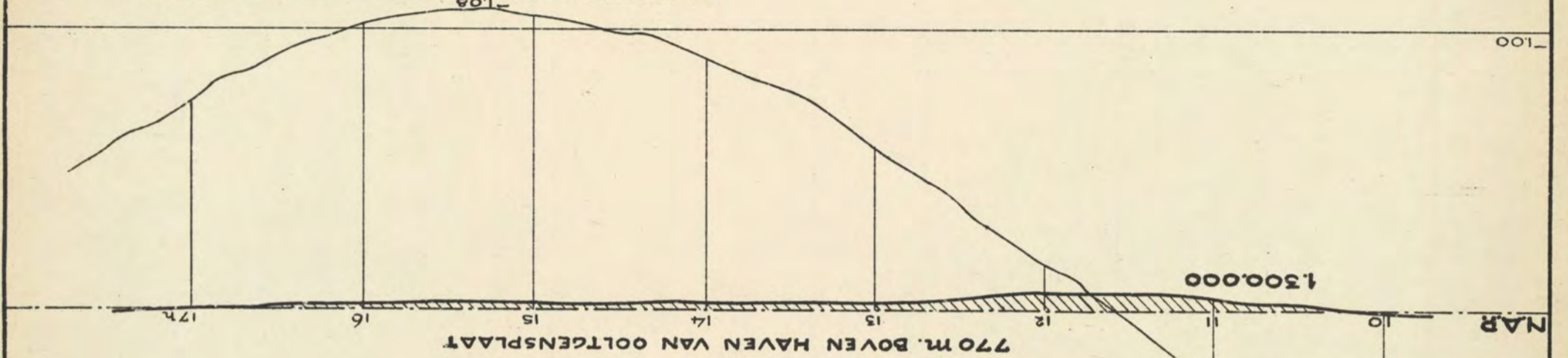
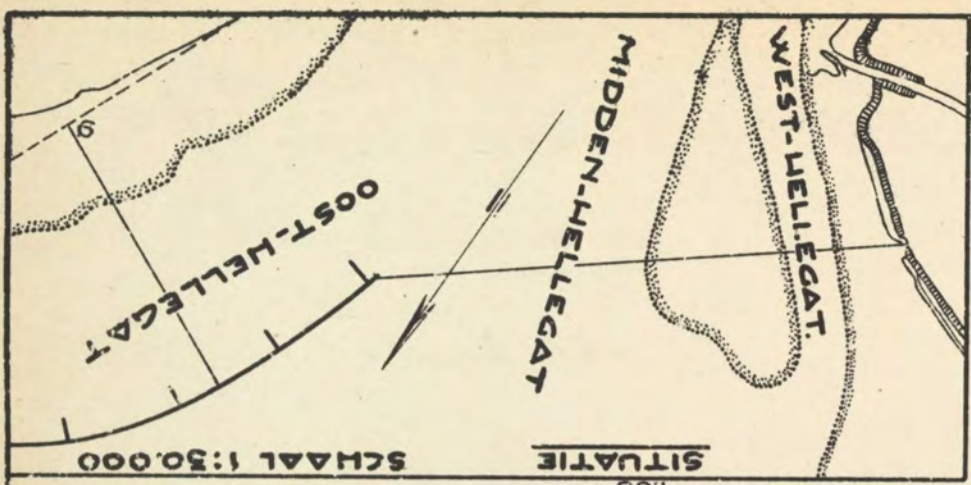
NOV 1918

NOV 1918

NOV 1918

NOV 1918

NOV 1918



AFVOERMETINGEN IN HET HELLEGAT OP 16 DECEMBER 1931.
 VERTIKALE SCHAAAL 1:100.000 m.
 HORIZONTALE " 1:300.000 m.
 VOOR AFVOERKROMME 1:100.000 m²

1900

1900

1900

1900

1900

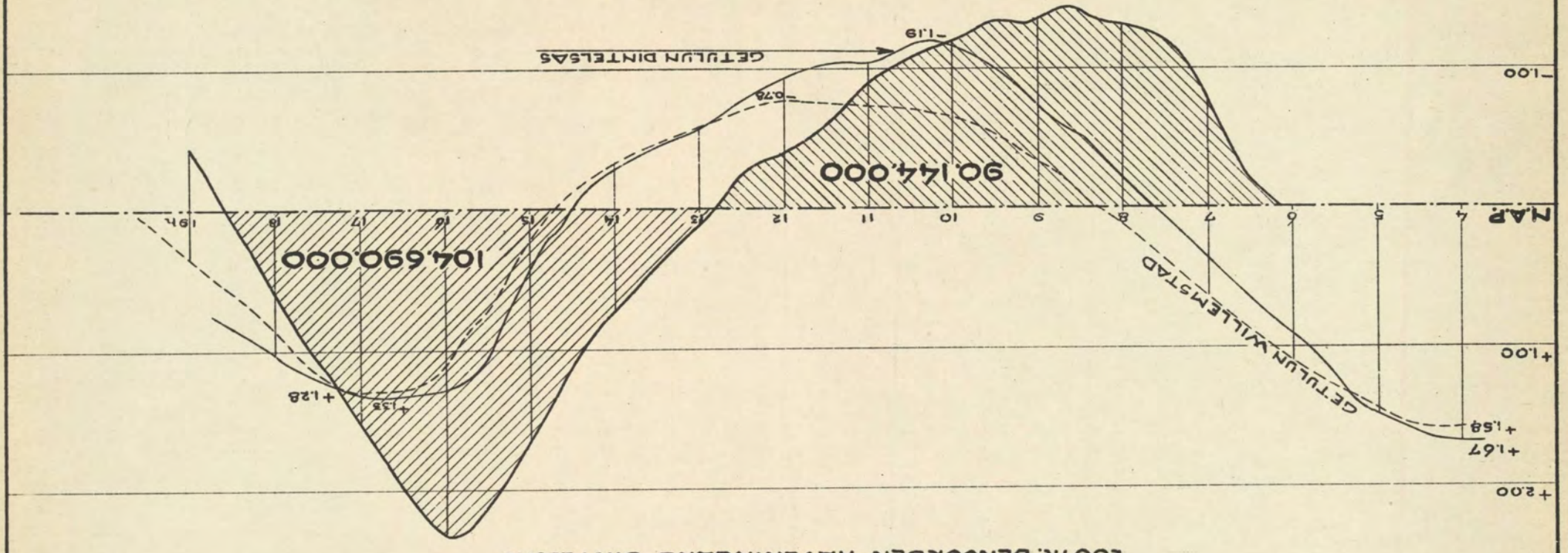
AFVOERMETINGEN IN HET VOLKERAK

VERTIKALE SCHAAL 1 c.m. = 0.40 m.

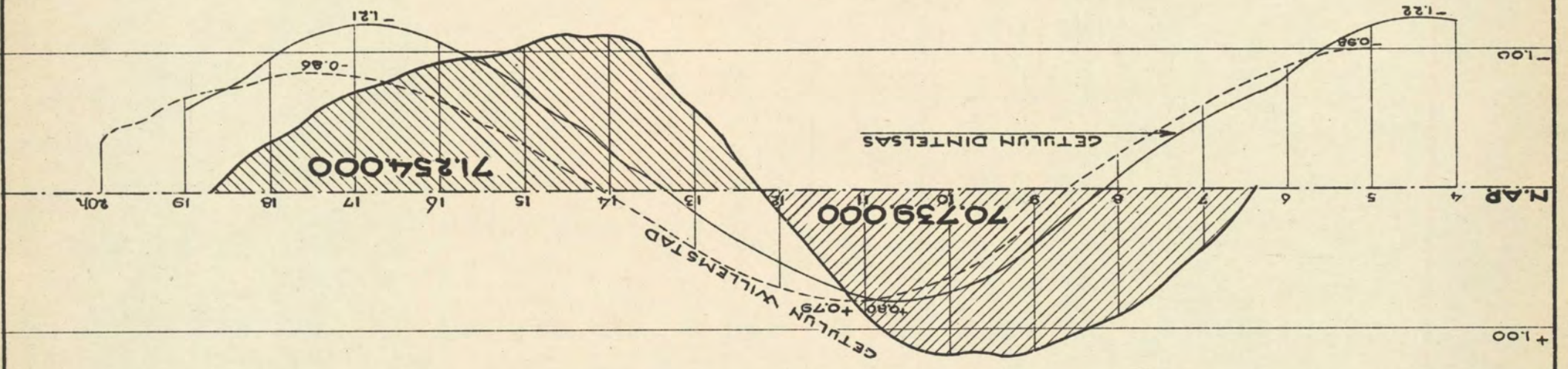
HORIZONTALE " 1 c.m. = 1 h


VOOR AFVOERKROMME 1 c.m. = 4.000.000 m.³

25 AUGUSTUS 1930.
200 m. BENORDEN HAVENINGANG DINTELAS



2 SEPTEMBER 1930.
200 m. BENORDEN HAVENINGANG DINTELAS





THE UNIVERSITY OF CHICAGO
LIBRARY
1950

UNIVERSITY OF CHICAGO
LIBRARY
1950