


# DWARSPROFIELEN VAN DE HOOFDWATERKERING VAN HET EILAND VAN DORDRECHT

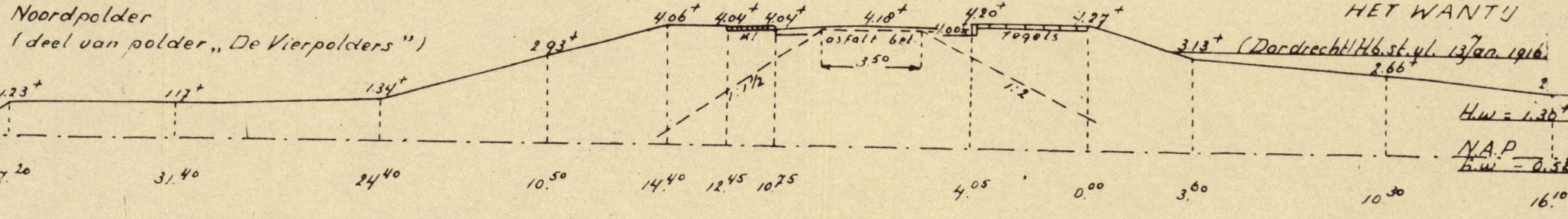
SCHAAL 1:200

— Aanwezig profiel

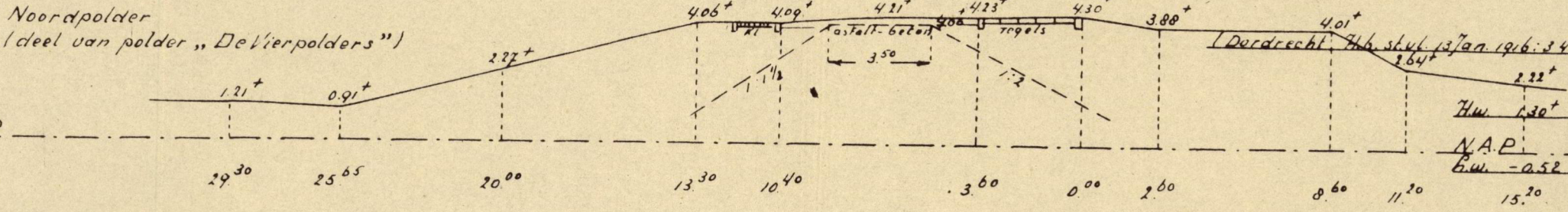
- - - Voorgeschreven profiel in dijkuitel



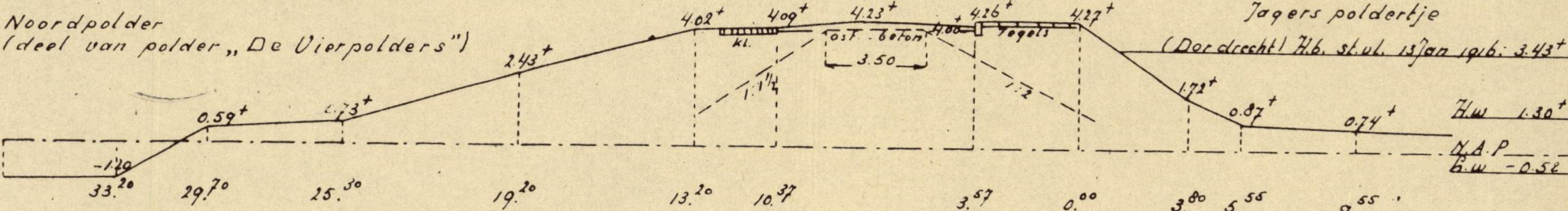
## DJKVAK I H.M. 459 NOORDENDIJK



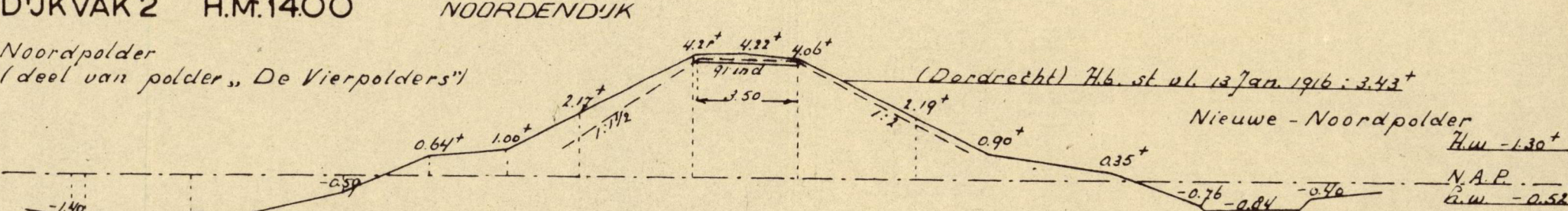
## H.M. 700



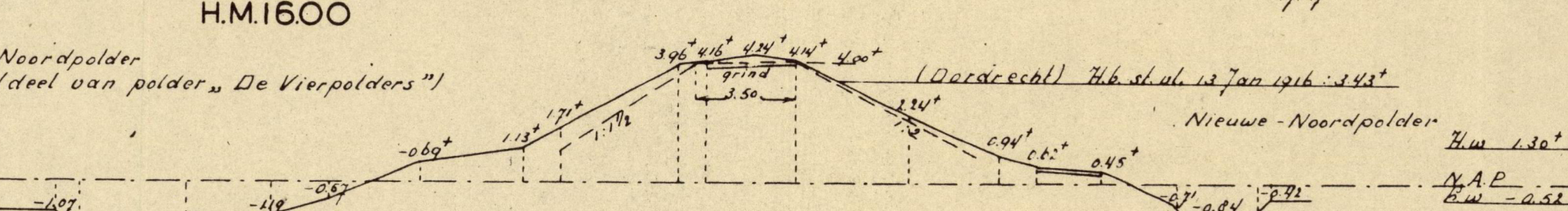
## H.M. 1000



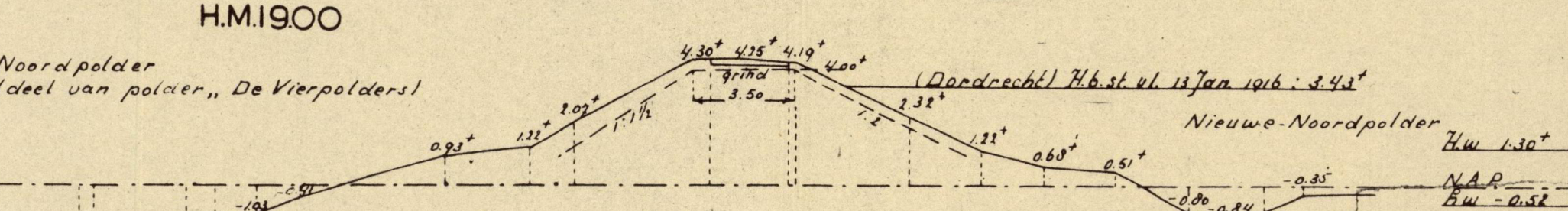
## DJKVAK 2 H.M. 1400 NOORDENDIJK



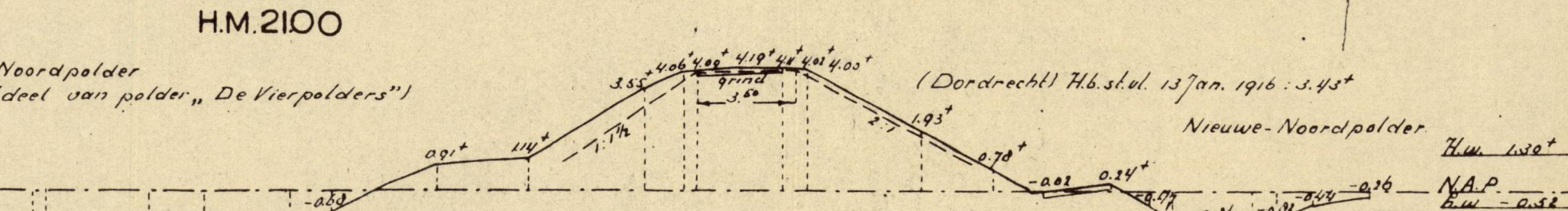
## H.M. 1600



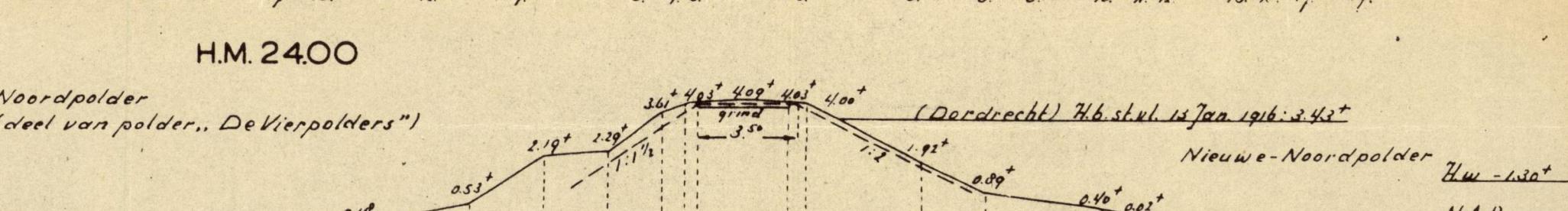
## H.M. 1900



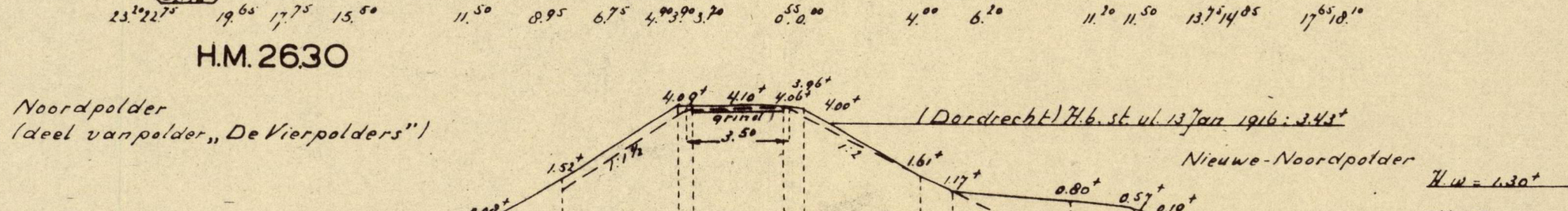
## H.M. 2100



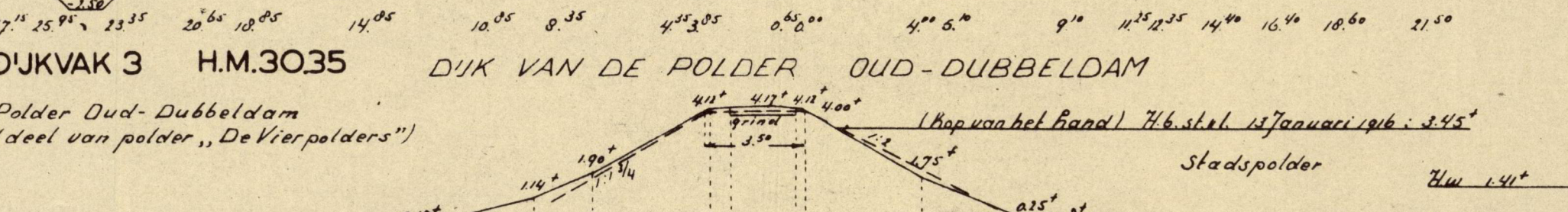
## H.M. 2400



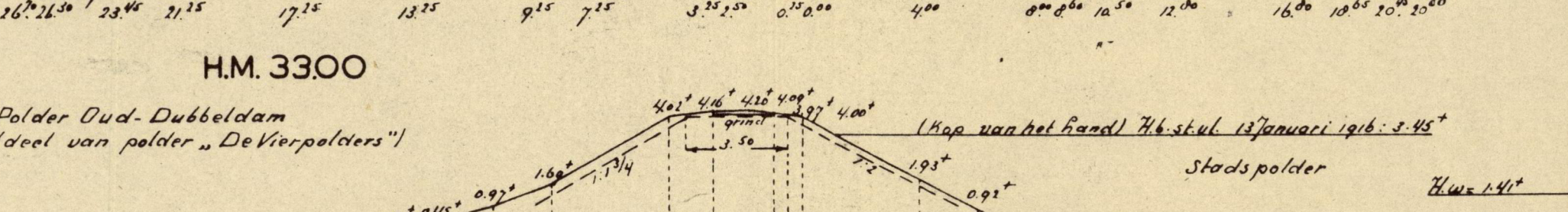
## H.M. 2630



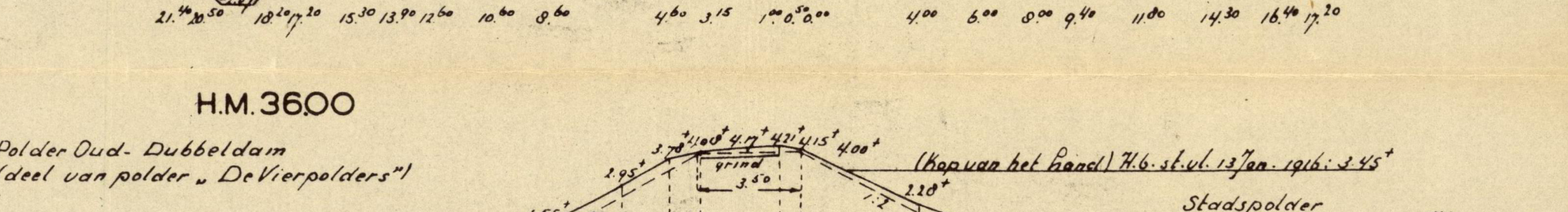
## DJKVAK 3 H.M. 3035 DIJK VAN DE POLDER OUD-DUBBELDAM



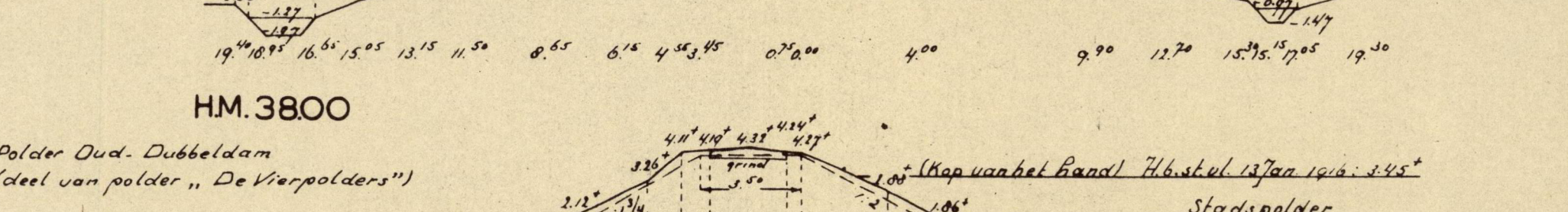
## H.M. 3300




## H.M. 3600




## H.M. 3800



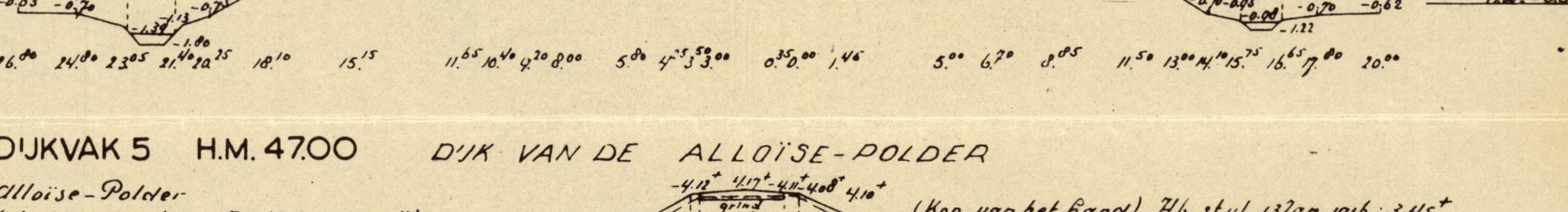
## DJKVAK 4 H.M. 4100 DIJK VAN DE ZUIDPOLDER




## H.M. 4300



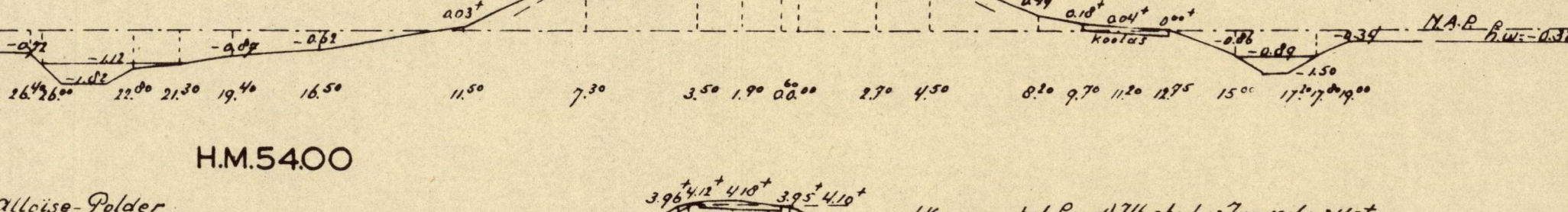
## DJKVAK 5 H.M. 4700 DIJK VAN DE ALLOISE-POLDER



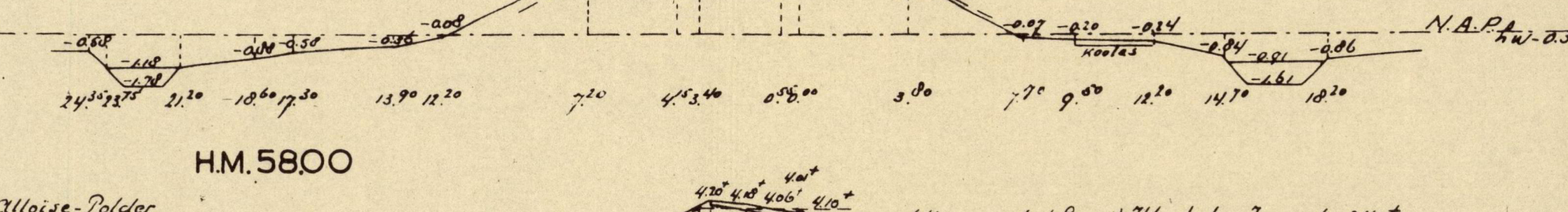
## H.M. 5000



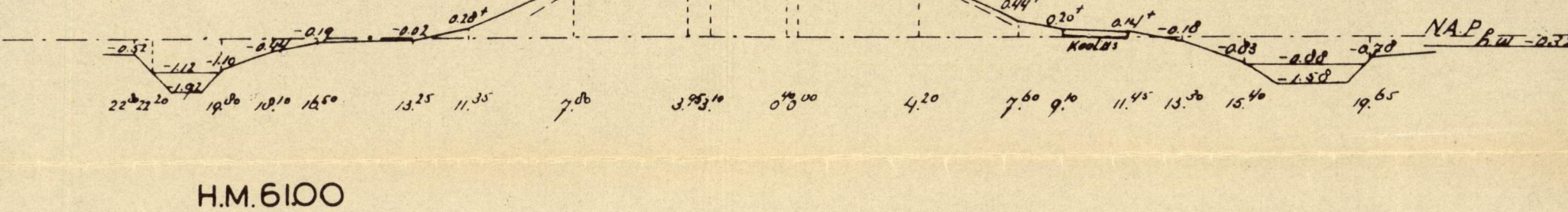
## H.M. 5400



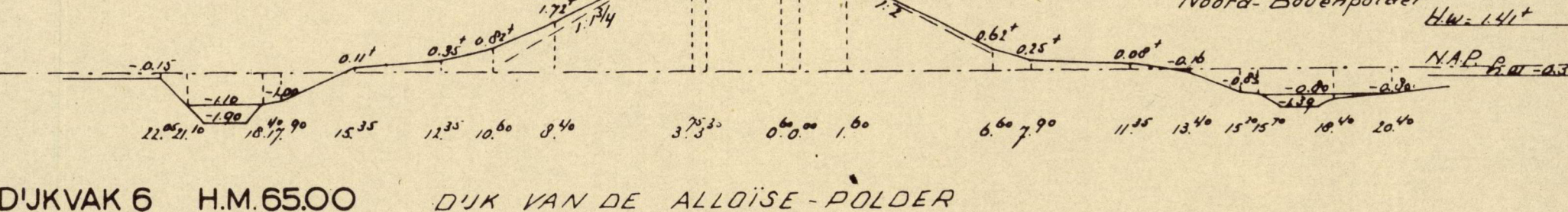
## H.M. 5800




## H.M. 6100




## DJKVAK 6 H.M. 6500 DIJK VAN DE ALLOISE-POLDER



## H.M. 6910



## H.M. 7300

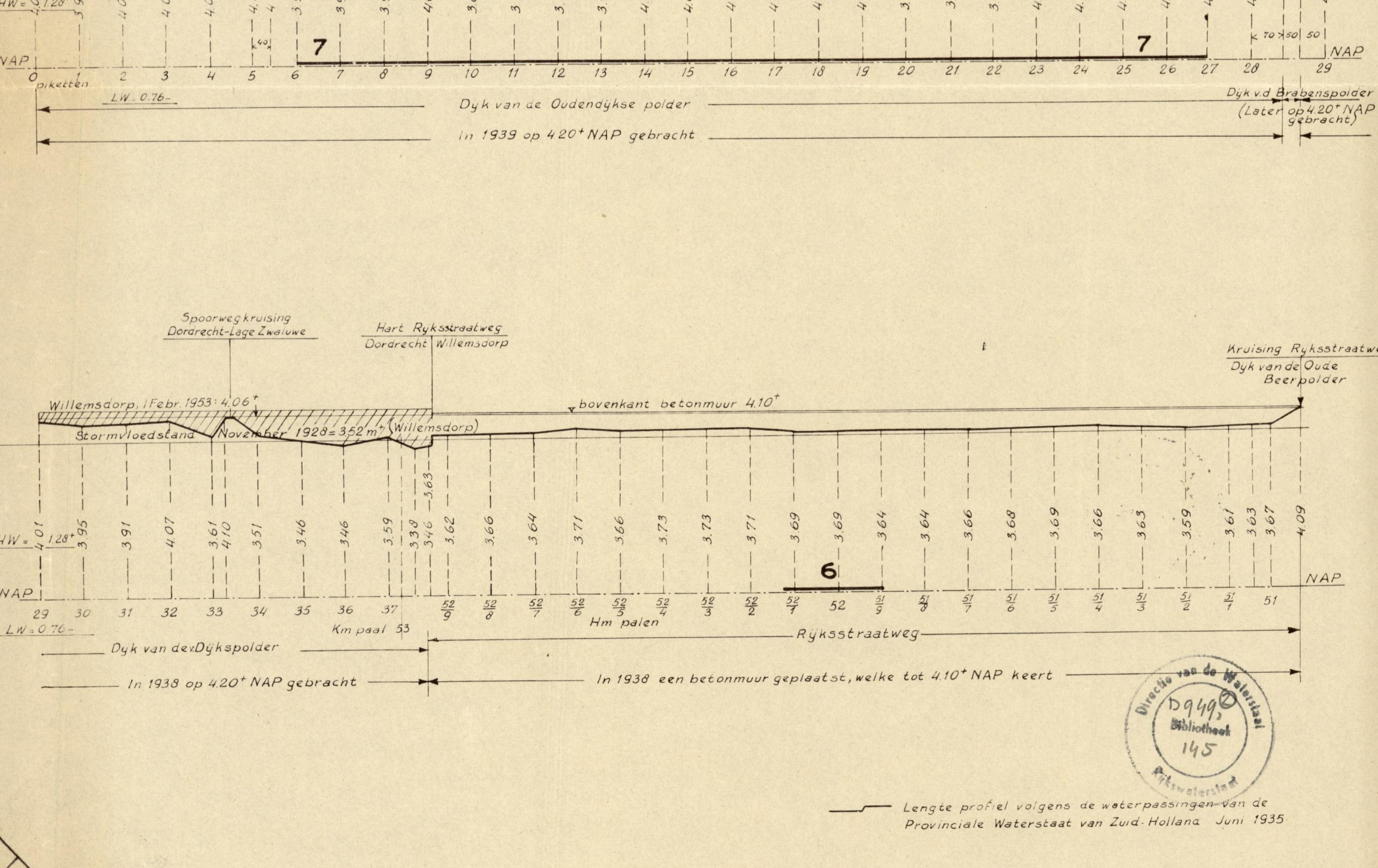
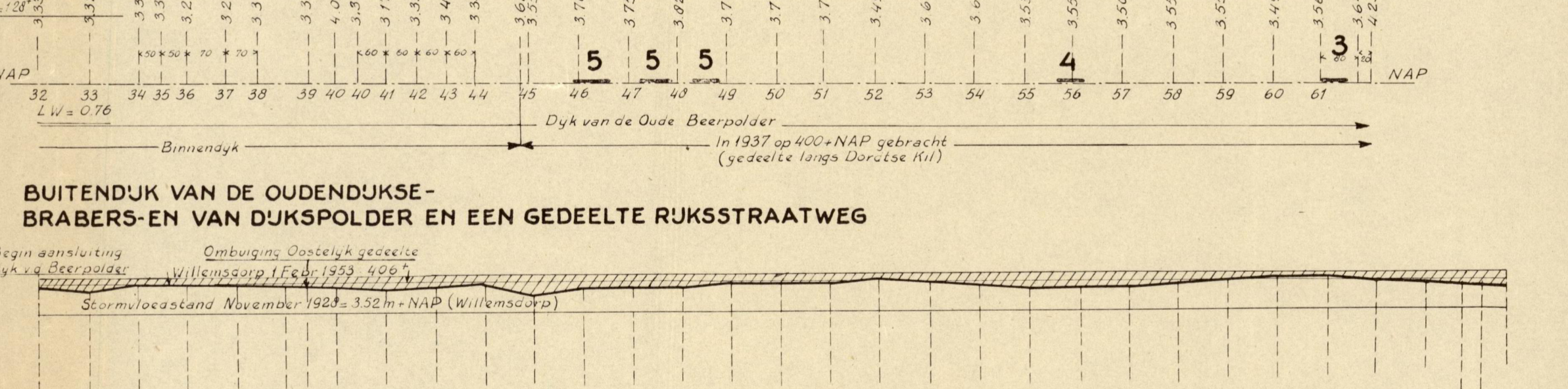
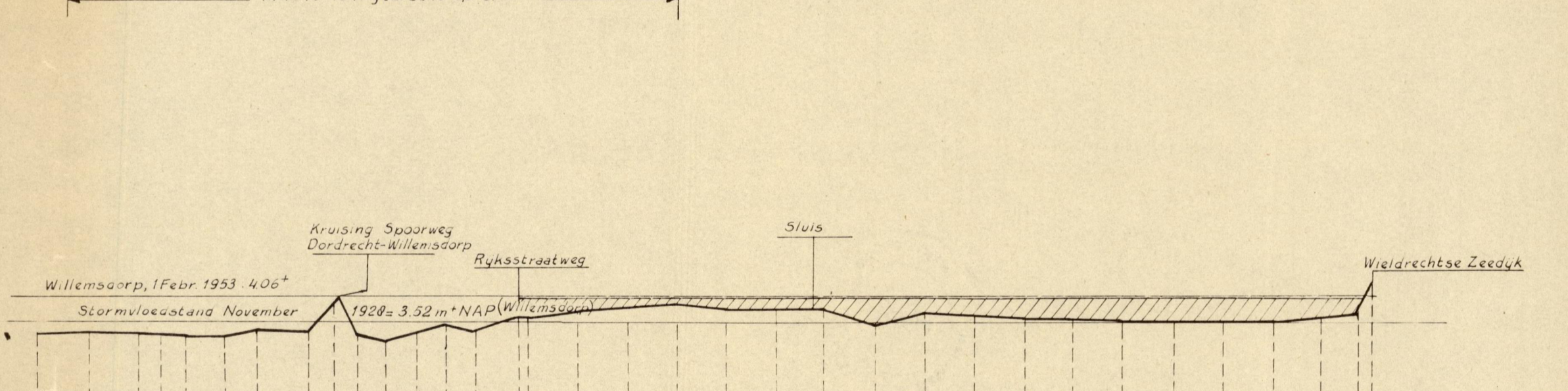
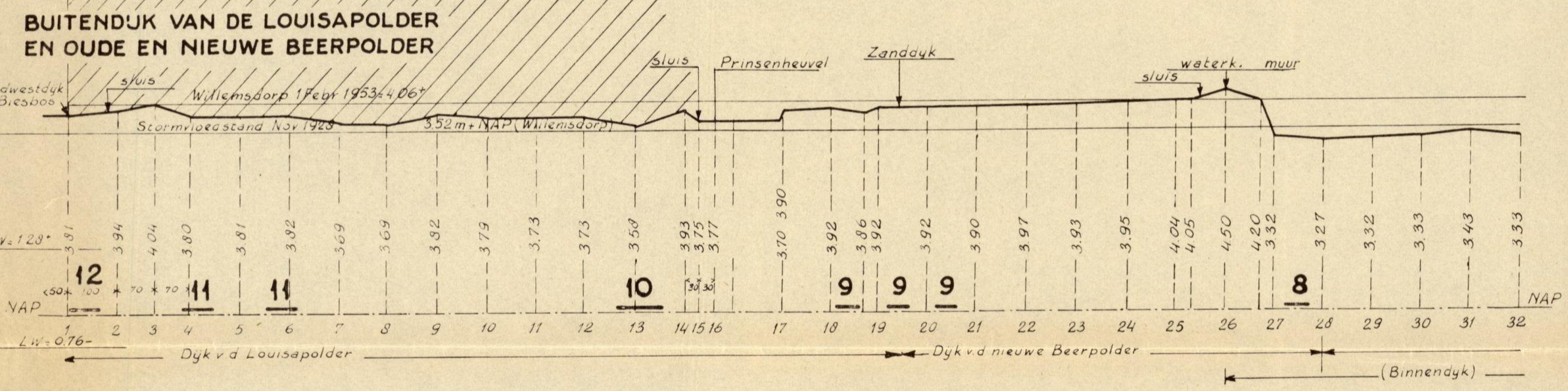
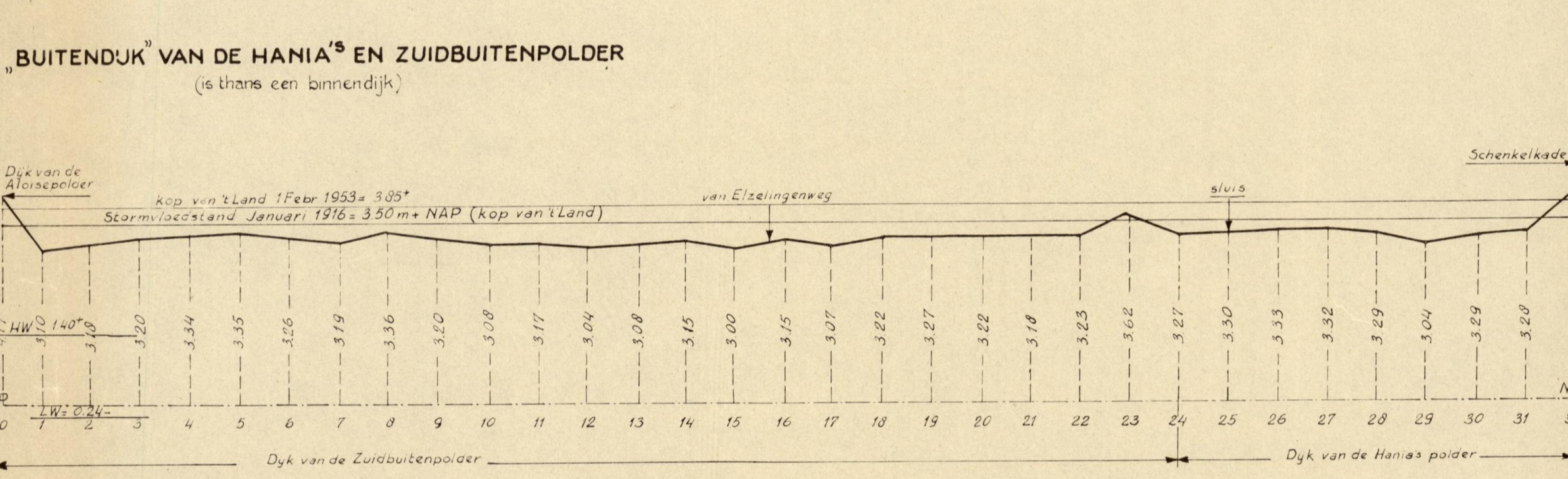

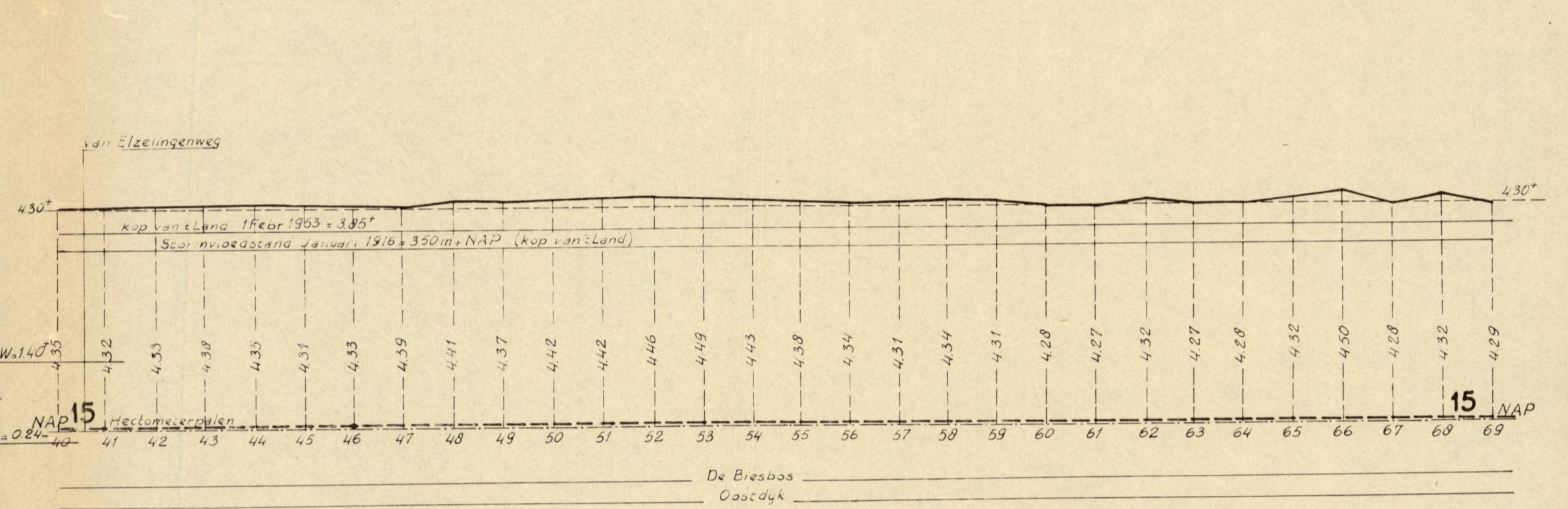
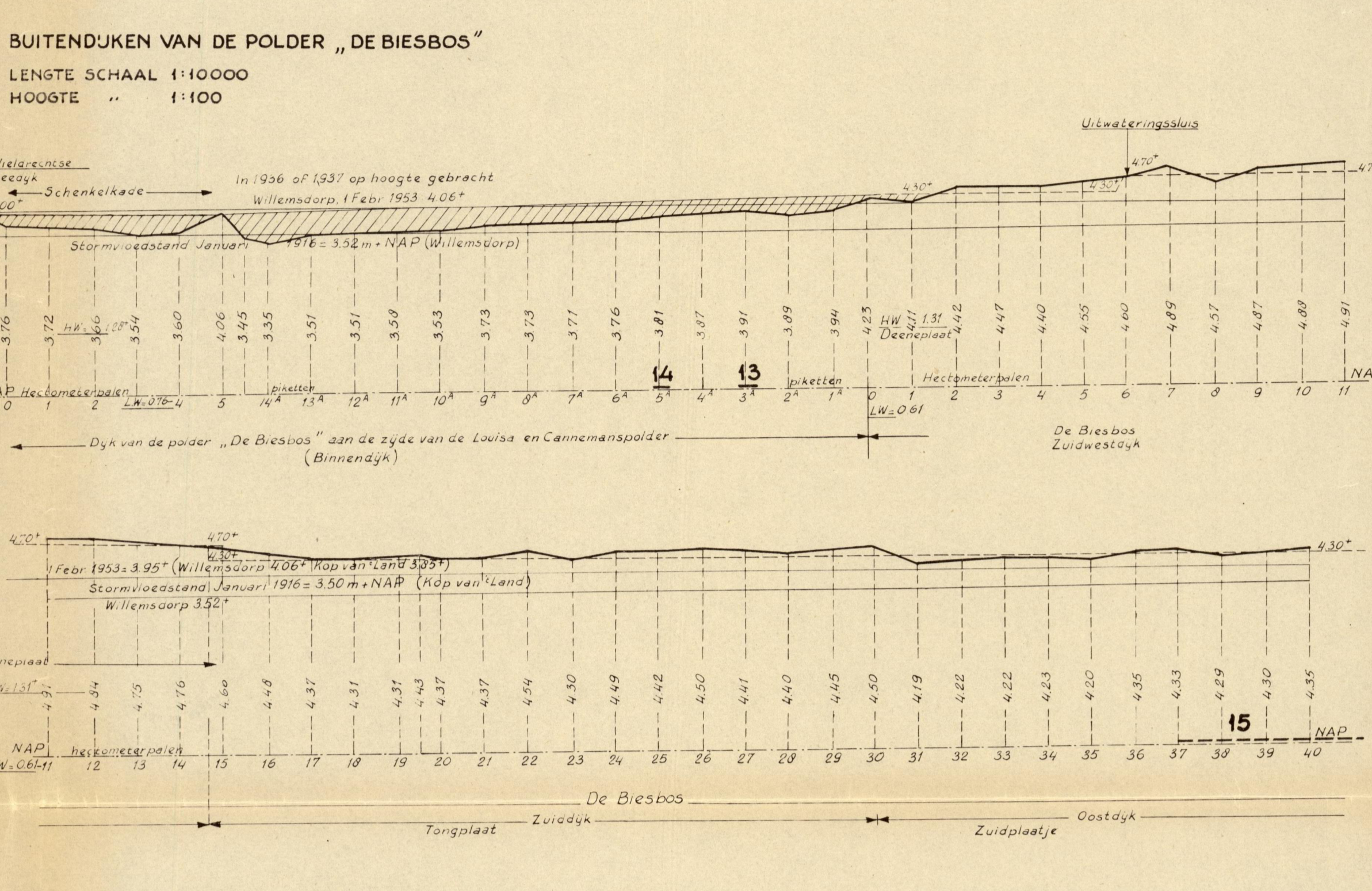
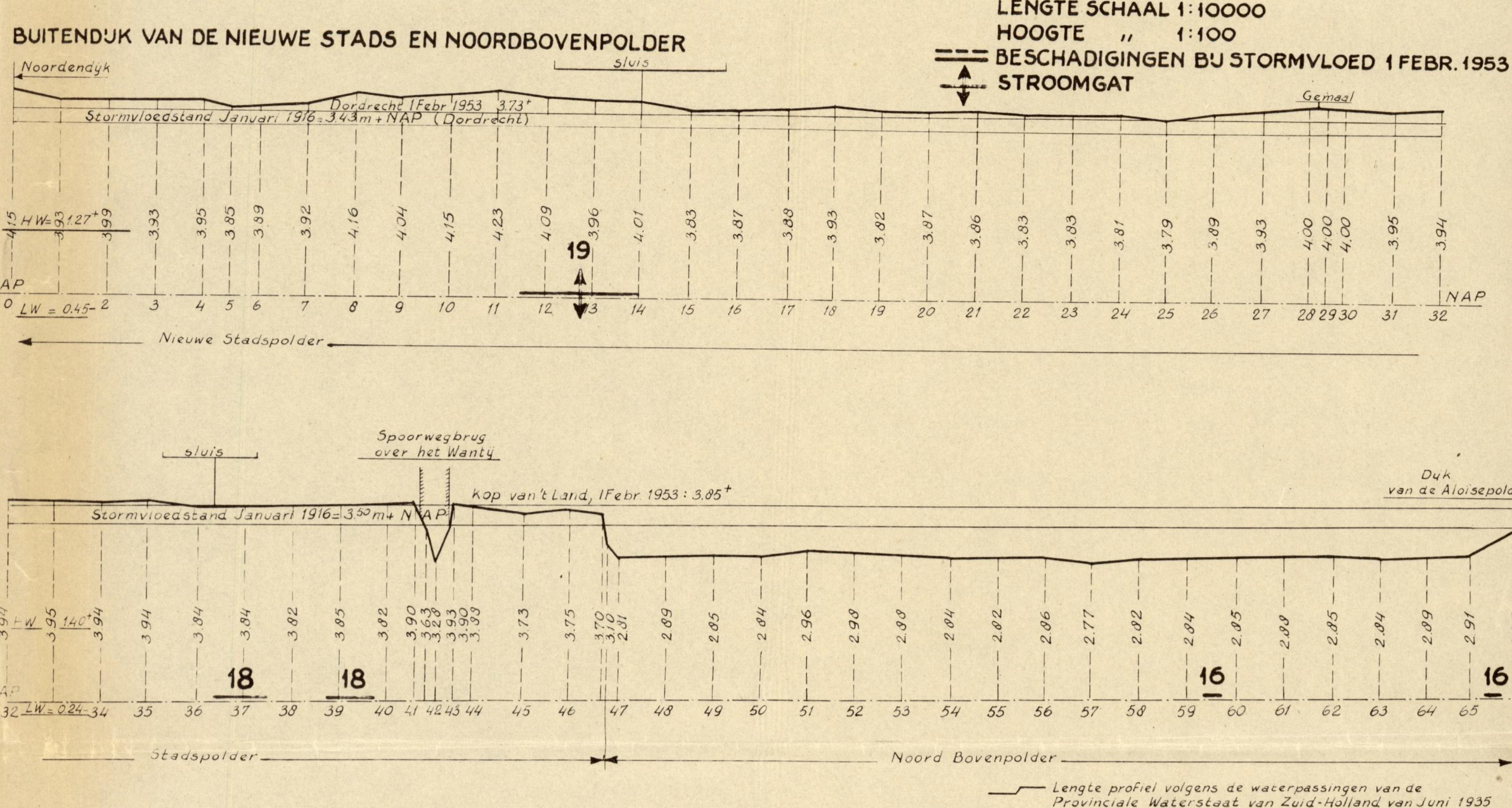


Buitenpolder (Hw = 141)

Opgenomen en getekend door: ta W. Arens

RAPPORT NR. 10. 1953  
 BULAGE J4  
 BLAD 1  
 A6 NR. 53.892

LENGTE SCHAAL 1:10000  
HOOGTE " 1:100  
BESCHADIGINGEN BIJ STORMVLOED 1 FEBR. 1953  
STROOMGAT


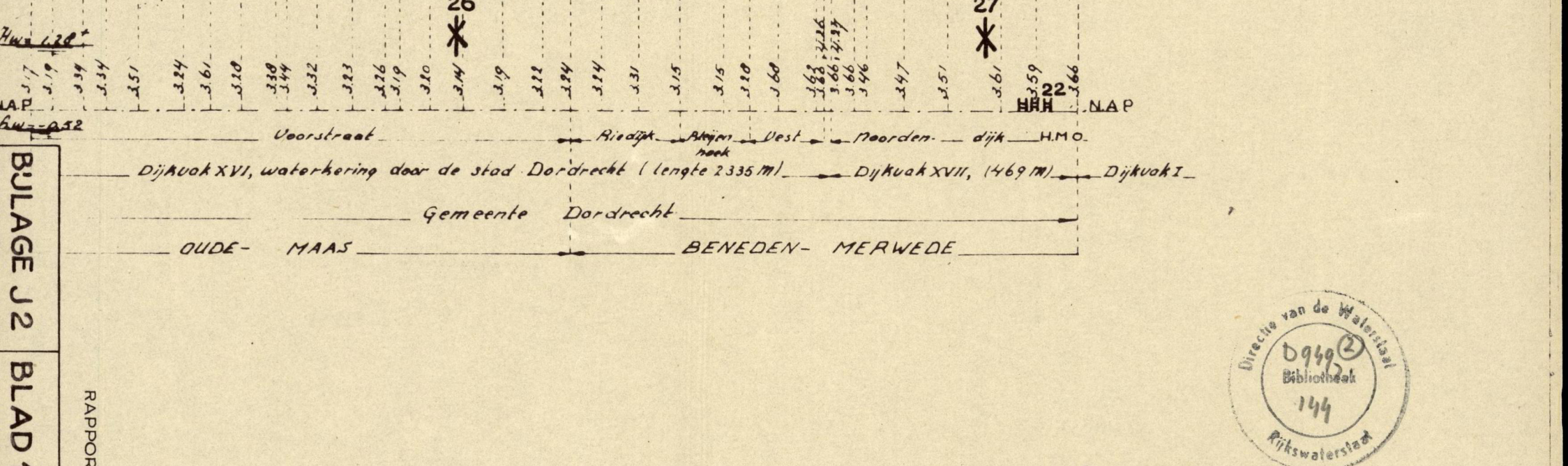
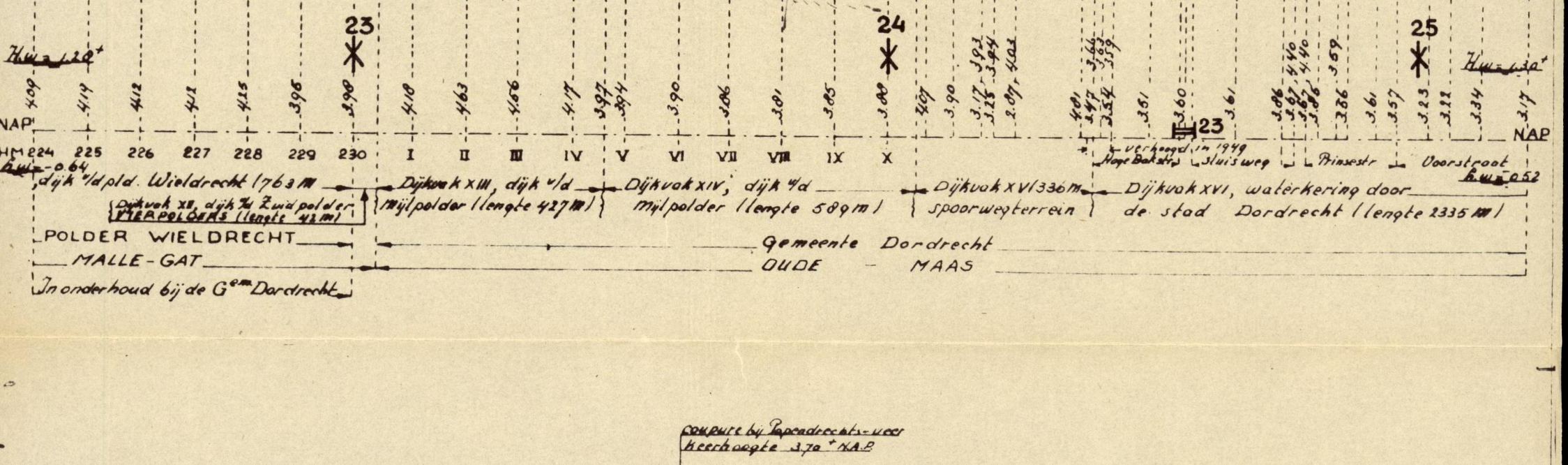
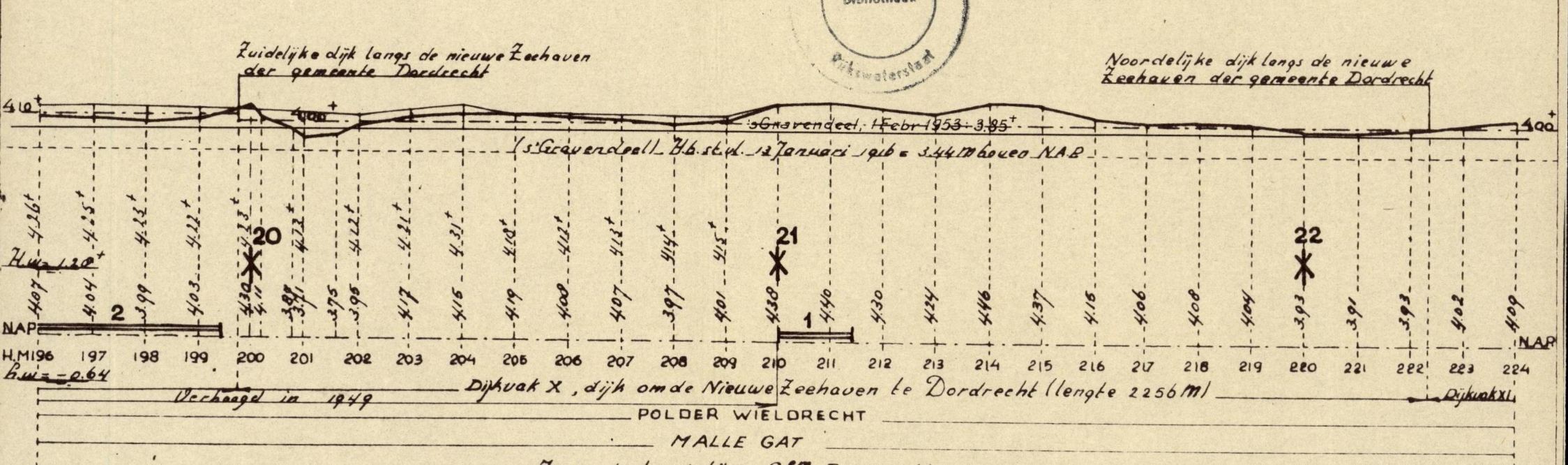
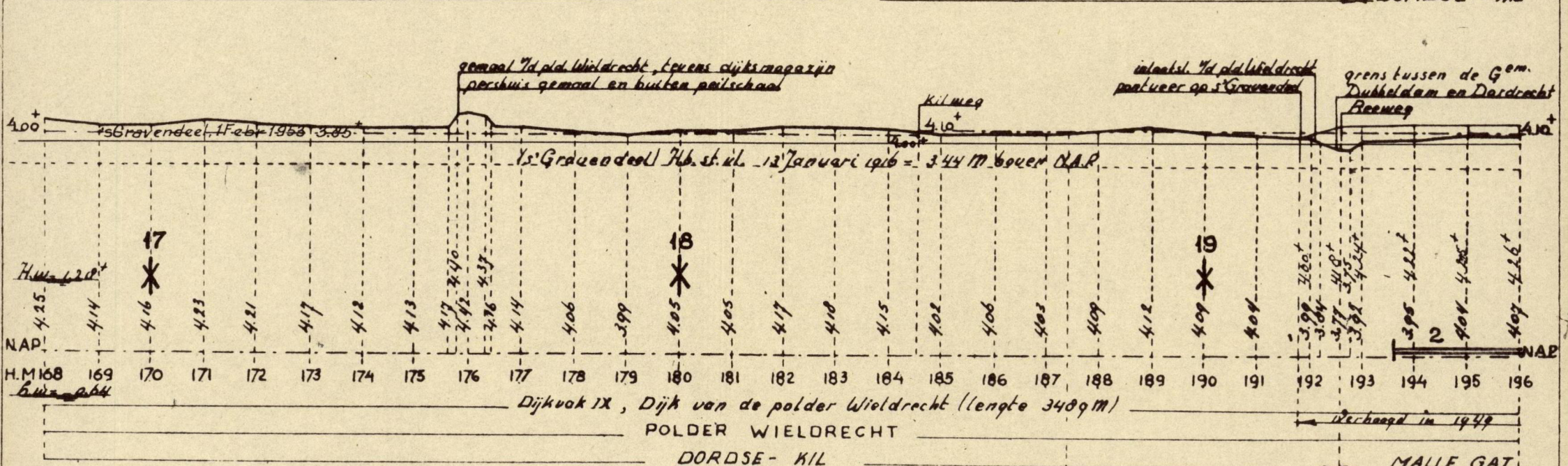



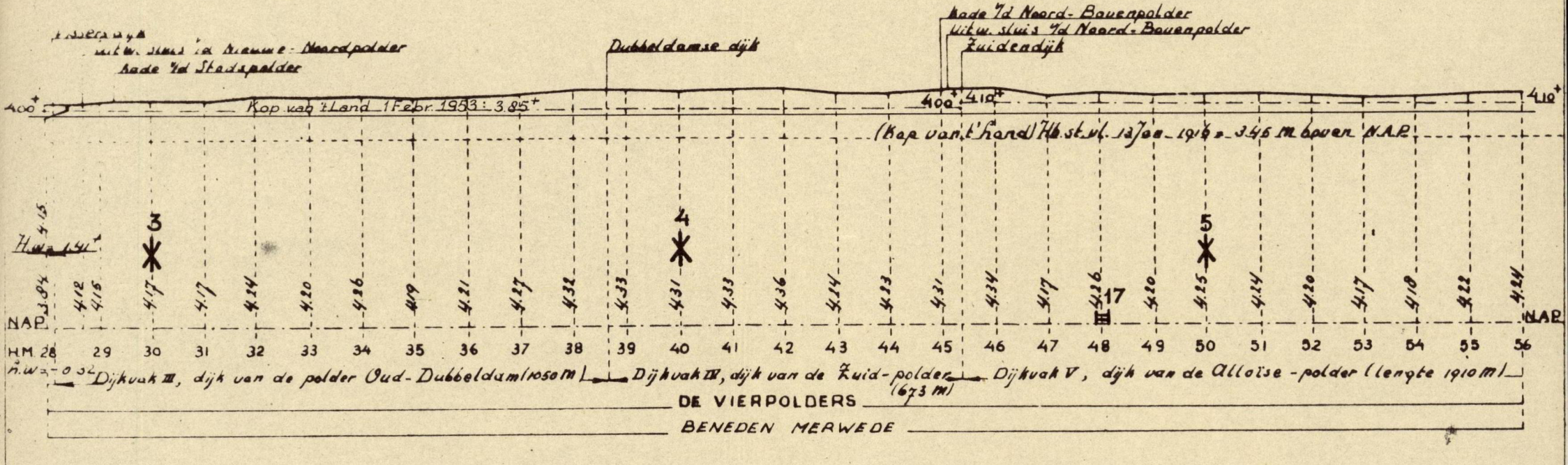
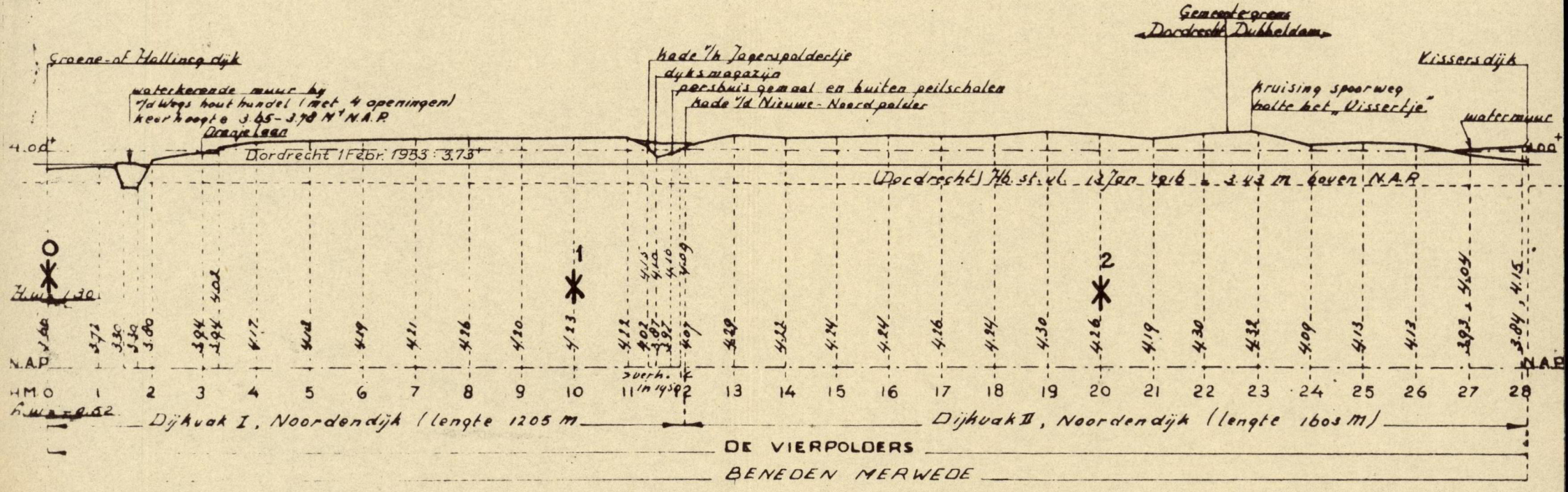


1949  
145

# LENGTEPROFIEL VAN DE HOOFDWATERKERING VAN HET EILAND VAN DORDRECHT



LENGTE SCHAAL 1:10.000  
HOOGTE SCHAAL 1:100



**BULAGE J 2**  
**BLAD 1**  
**A 6 NR. 53.888**  
 RAPPORT NR. 10. 1953

**Verklaring**  
 Lengteprofiel volgens de waterpassingen van de Provinciale Waterstaat in Zuid-Holland van Augustus 1947  
 4.00' Opkistingprofiel volgens de waterpassing 1935  
 Beschadiging Hoofdwaterkering 1 Febr. 1953  
 Kilometerverdeling  
 2 Bepaling gemiddeldijkshoogten