



- HOOFDWATERKERING. MET DWARSPROFIELEN.
- VOORLIGGENDE KADEN MET DWARSPROFIELEN.
- DIJKVAKKEN.
- DIJKMAGAZIJNEN.
- GAT, resp. STROOMGAT (Febr. 1953)
- BESCHADIGING TALUDS
- ID. TALUDS EN KRUIJN
- ID. KRUIJN
- NB: minder ernstige schade niet volledig aangegeven.



VOORNE-PUTTEN

IJSSELMONDE

EILAND VAN DORDRECHT

GOEREE EN OVERFLAKKEE

HOLLANDSCH

DIEP

Rivier	Plaats	Tijdvak 1931 - 1940 (dagwaarnemingen)				Hoogst bekende stormvloedstand vóór 1953	Grenspaal	Stormvloedstand 1 Febr. 1953	
		zomer	jaar	zomer	jaar				
Spui	Zuidland	1.12	1.15	-0.67	-0.74	1.05	355 NOV. 1928	2.75	4.95
Spui	Oud-Beijerland	1.11	1.12	-0.57	-0.65	1.00	355 JAN. 1916	2.65	3.88
Oude Maas	Goudschalkoord	1.13	1.14	-0.57	-0.62	1.03	318 NOV. 1928	2.65	—
Oude Maas	Puttershoek	1.23	1.23	-0.53	-0.62	1.05	340 JAN. 1916	2.75	3.75
Beneden Merwede	Dordrecht	1.30	1.30	-0.40	-0.52	1.18	343 JAN. 1916	2.75	3.75
Dordtsche kil	'Gravendeel	1.28	1.28	-0.60	-0.64	2.05	344 JAN. 1916	2.75	3.82
Dordtsche kil	Willemsdorp	1.28	1.28	-0.71	-0.75	2.16	352 NOV. 1928	2.85	4.05
Hollandsch Diep	Moerdijk	1.34	1.34	-0.70	-0.74	2.12	371 NOV. 1928	2.85	4.10
Hollandsch Diep	Willemsdorp	1.28	1.28	-0.75	-0.81	2.10	366 NOV. 1928	2.95	4.35
Haringvliet	Middelhamnis	1.06	1.07	-0.81	-0.83	2.04	342 DEC. 1894	2.75	—

HOEKSE WAARD

SCHAAL 1:25000


SITUATIE BESCHADIGINGEN 1 FEBR. 1953

BULGAGE H6 B6 Nr. 53.886

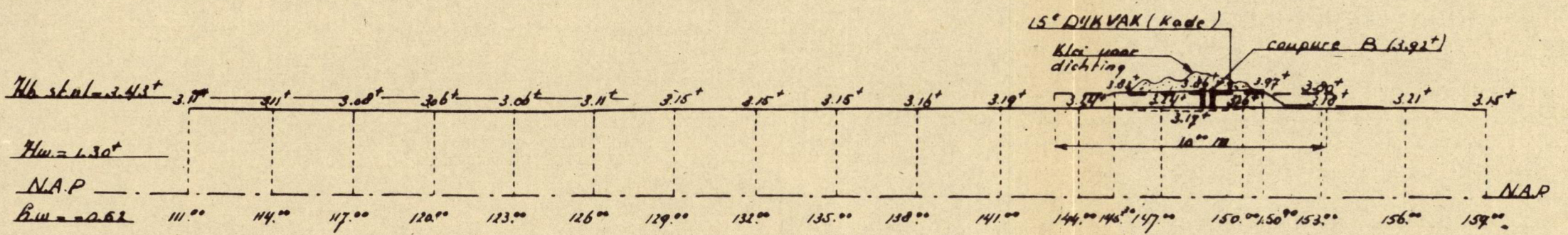
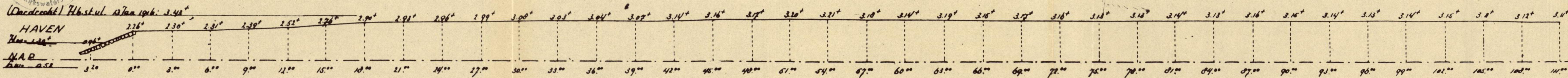
RAPPORT NO. 10. 1953

# DWARSPROFIELEN VAN HET SPOORWEGTERREIN VOOR DE HAVEN DER M.IJ. TOT EXPLOITATIE VAN STAATSSPOORWEGEN [D'JKVAK 15] GEM. DORDRECHT

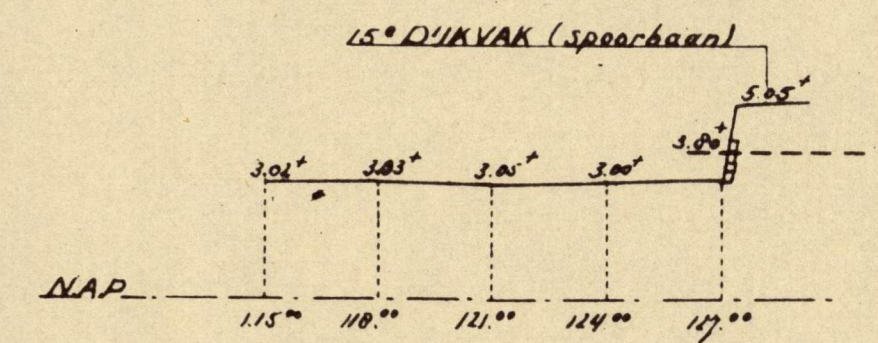
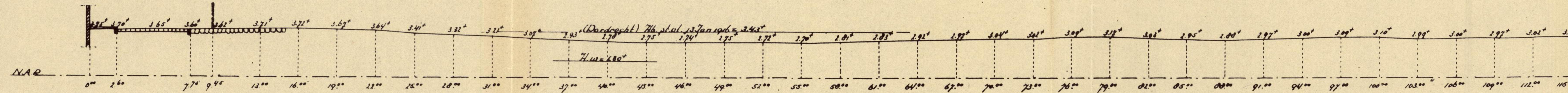
## SCHAAL 1:200




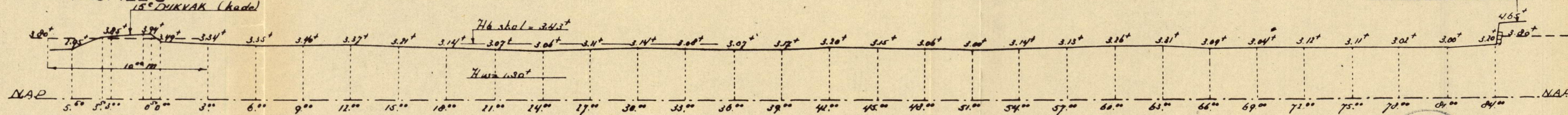
### PROFIEL 1



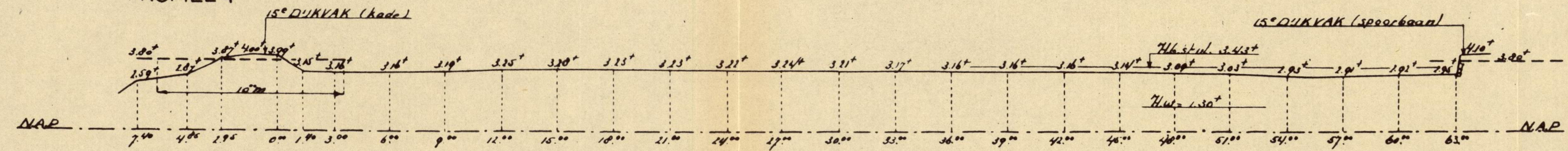
### PROFIEL 2



### PROFIEL 3



### PROFIEL 4

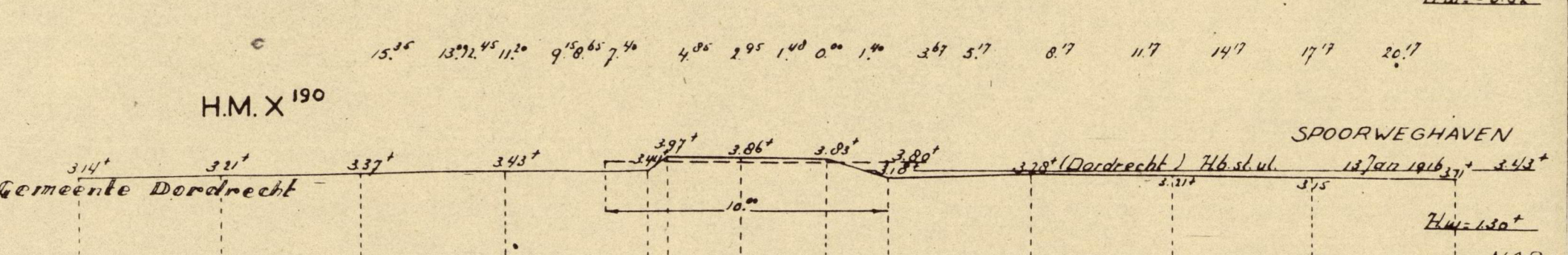
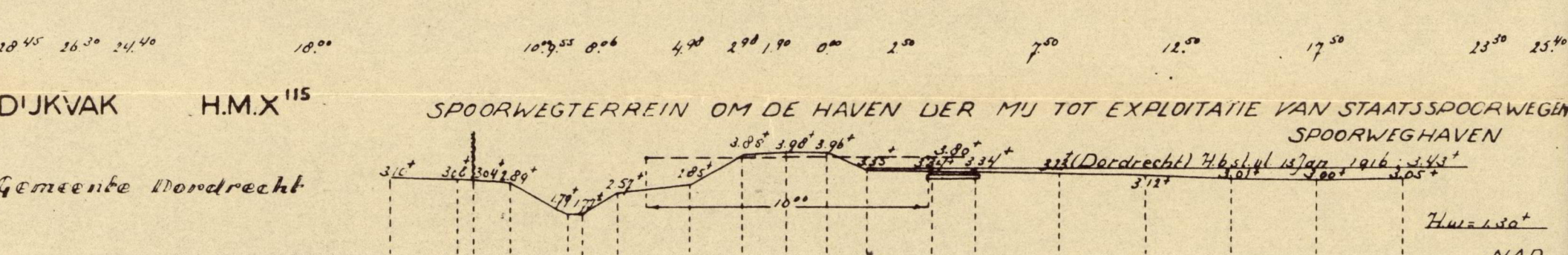
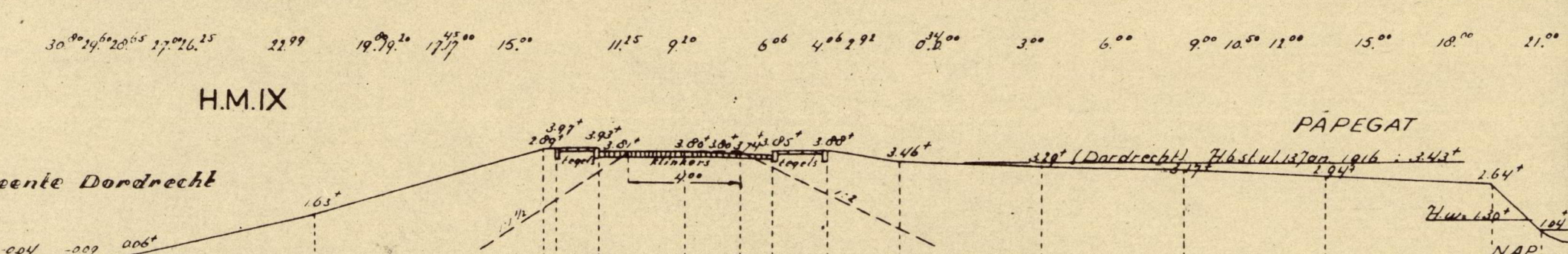
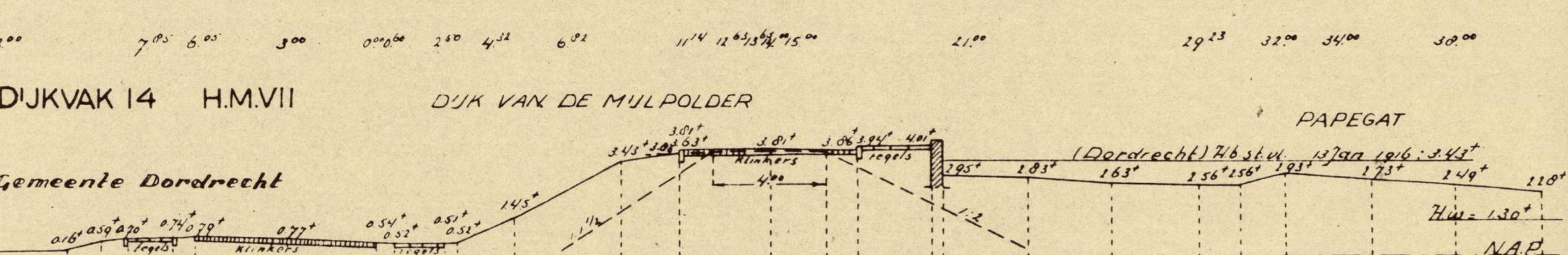
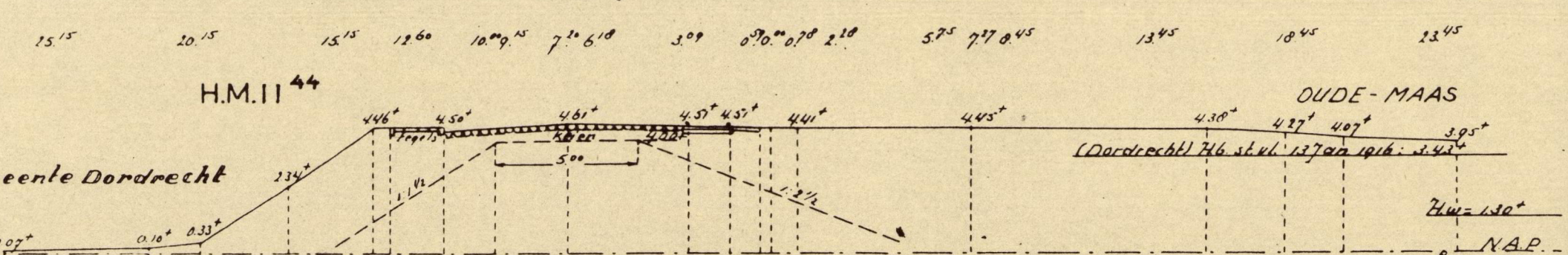
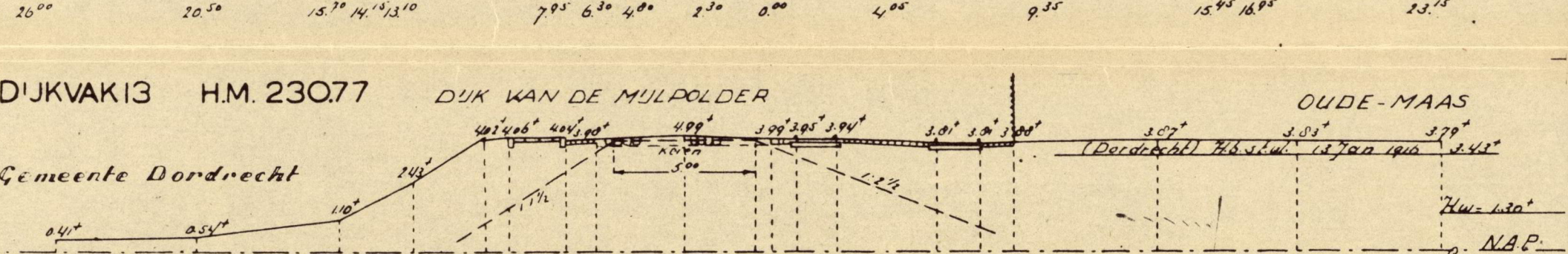
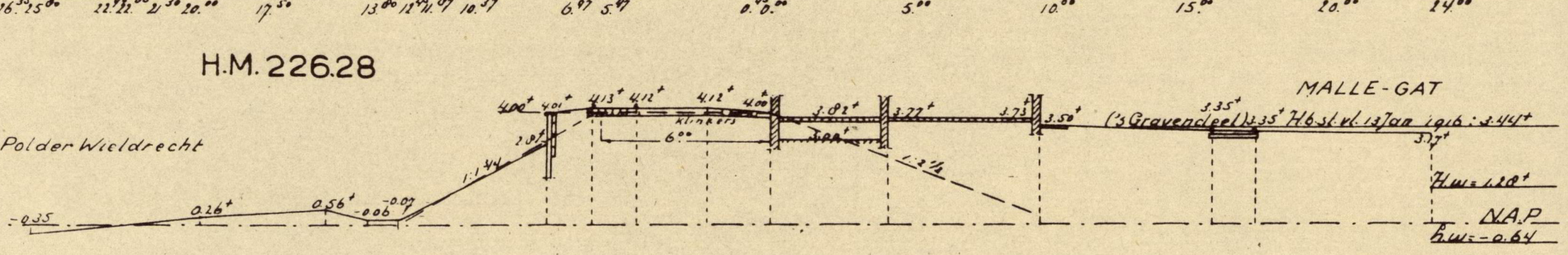
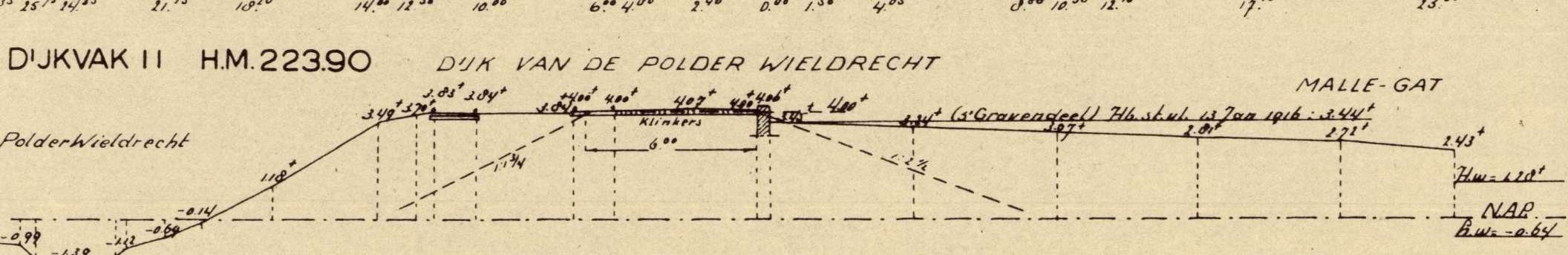
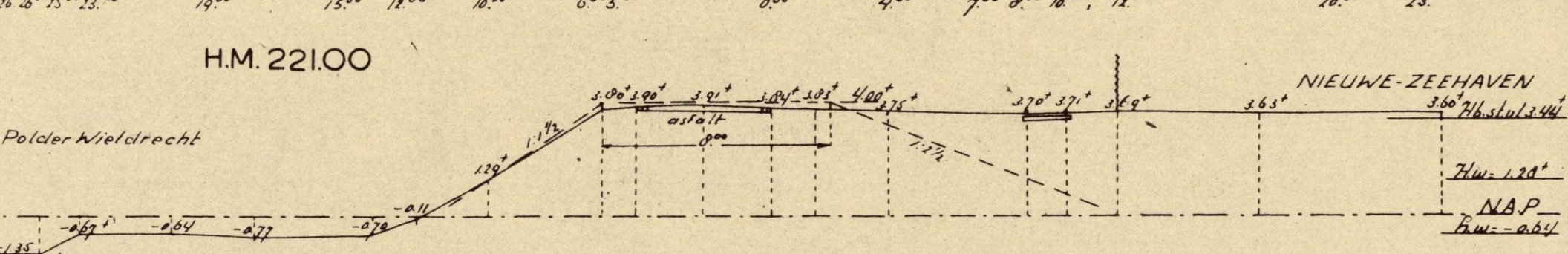
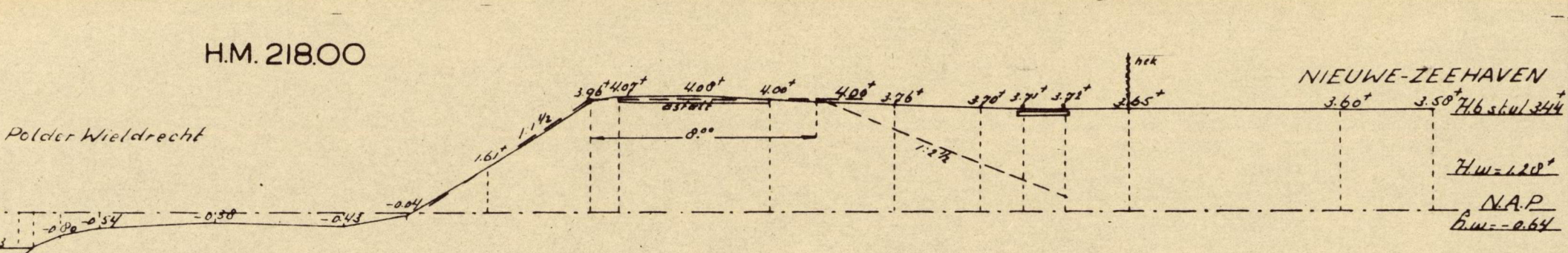
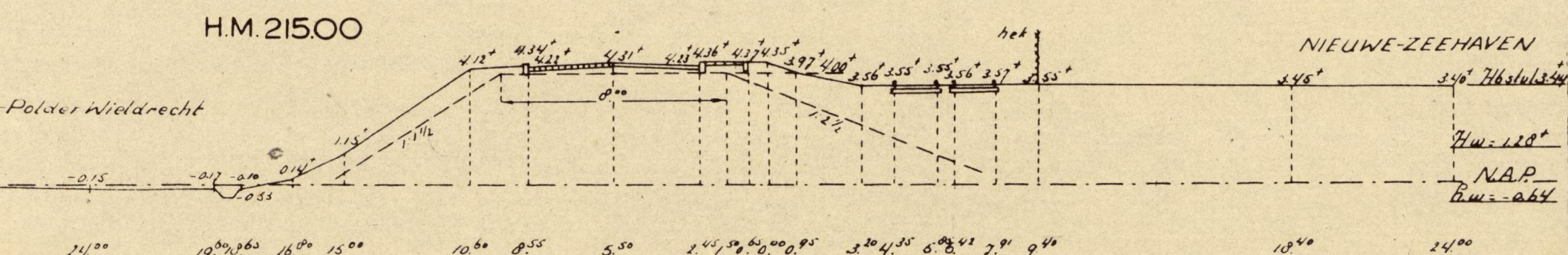
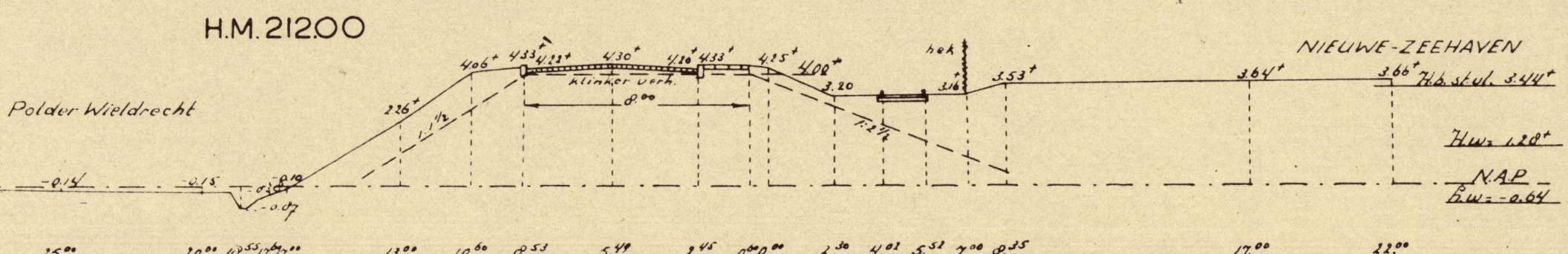
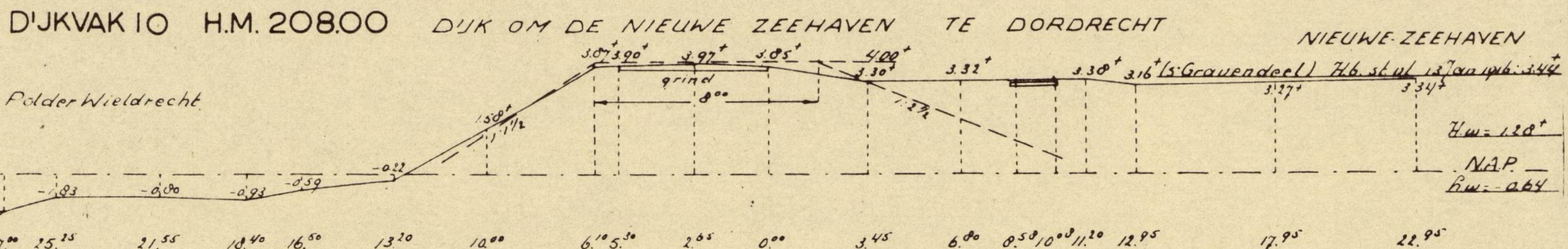


——— Aanwezig profiel  
 - - - - - Voorgescreven prof in dijktoel

# DWARSPROFIELEN VAN DE HOOFDWATERKERING VAN HET EILAND VAN DORDRECHT

SCHAAL 1:200

— — — — — Aanwezig profiel  
- - - - - Voorgescreven profiel in dijktabel




RAPPORT NO. 10. 1953  
BULAGE J4  
BLAD 4  
A4  
Nr. 53.895



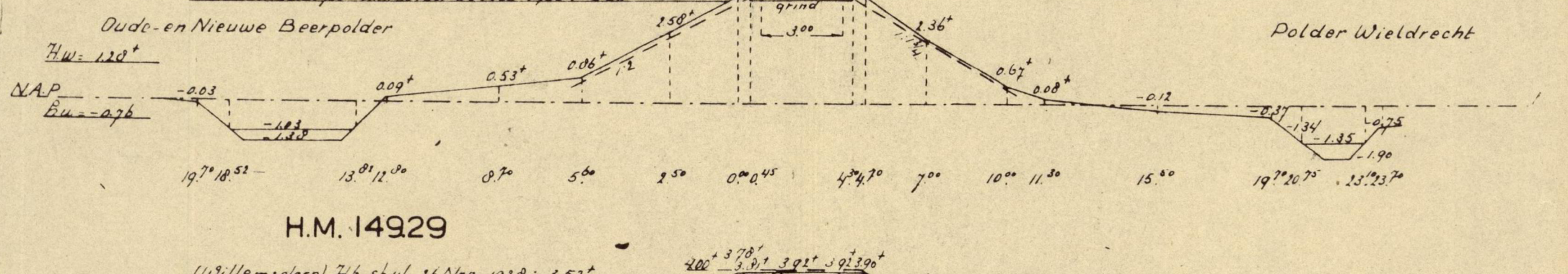
# DWARSPROFIELEN VAN DE HOOFDWATERKERING VAN HET EILAND VAN DORDRECHT

SCHAAL 1:200

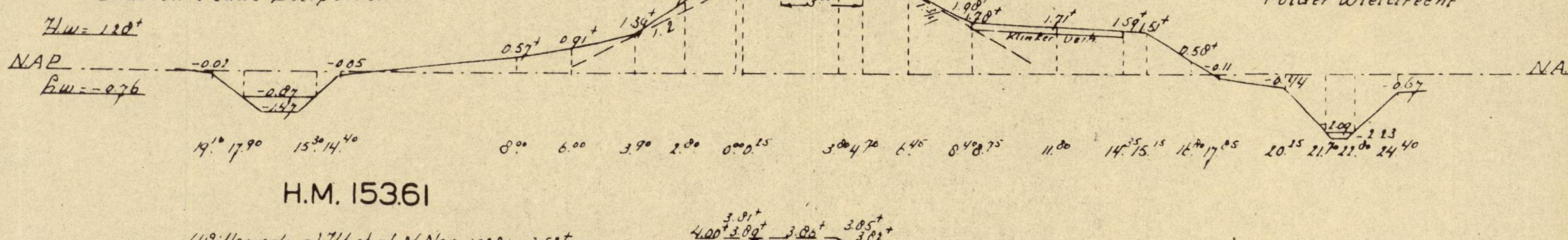


— Aanwezig profiel  
- - - Voorgeschreven profiel in dijktafel


DJKVAK 8 H.M. 14600



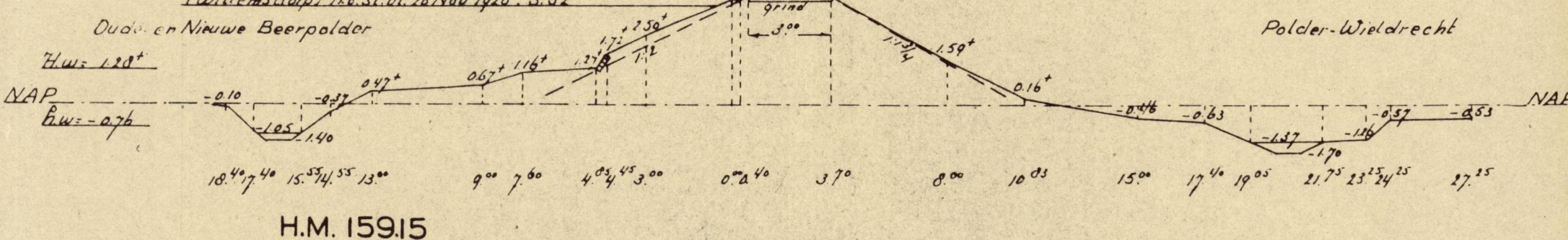
H.M. 14929



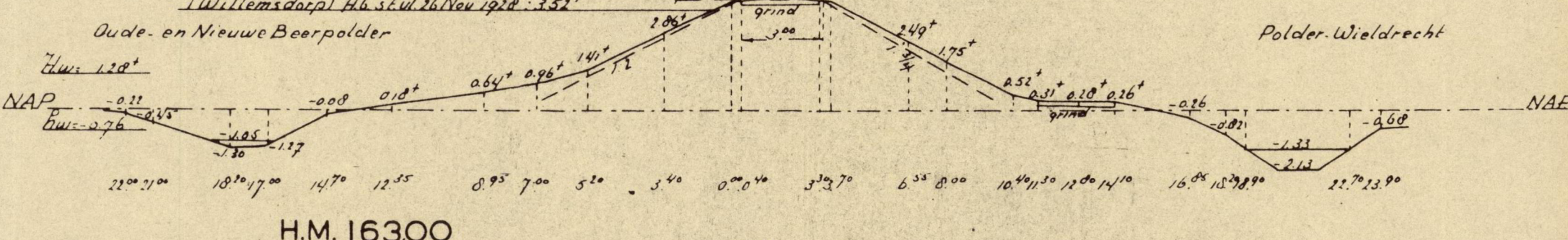
H.M. 15361



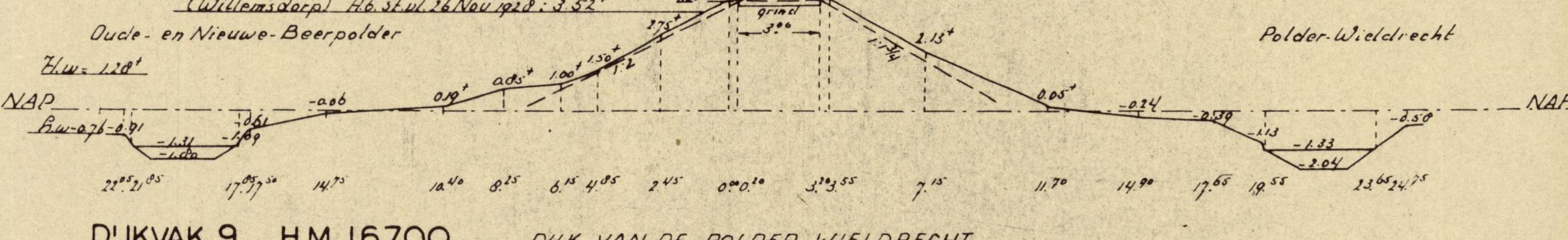
H.M. 15735



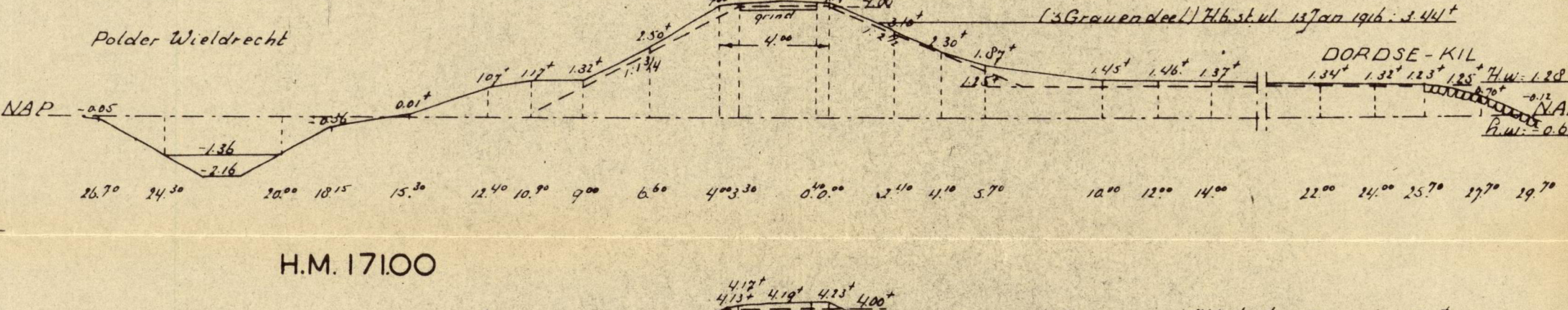
H.M. 15915




H.M. 16300




DJKVAK 9 H.M. 16700



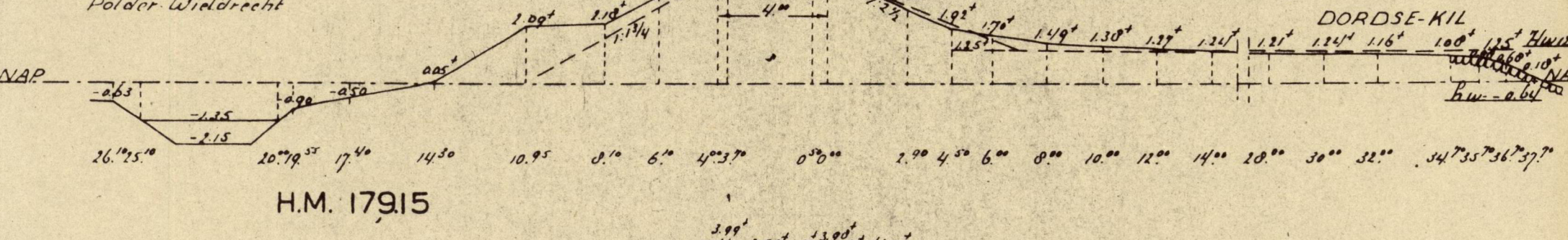
H.M. 17100



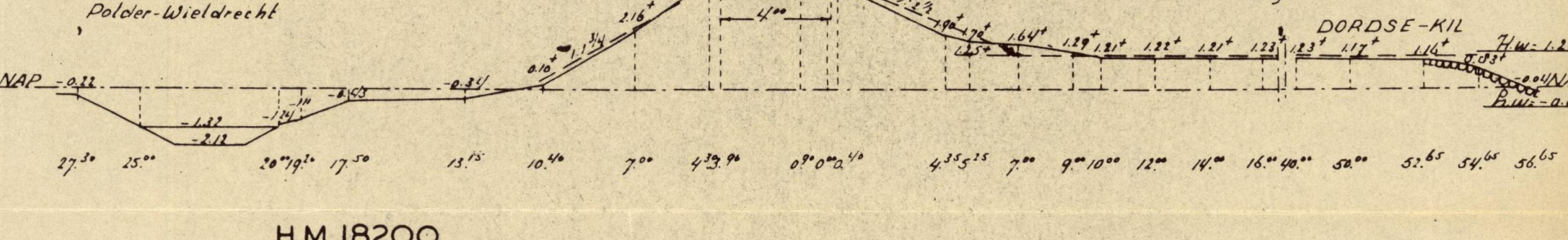
H.M. 17300



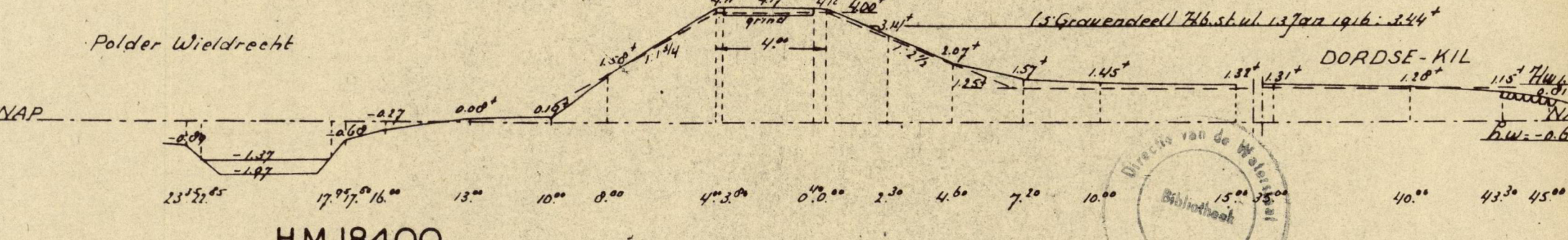
H.M. 17510



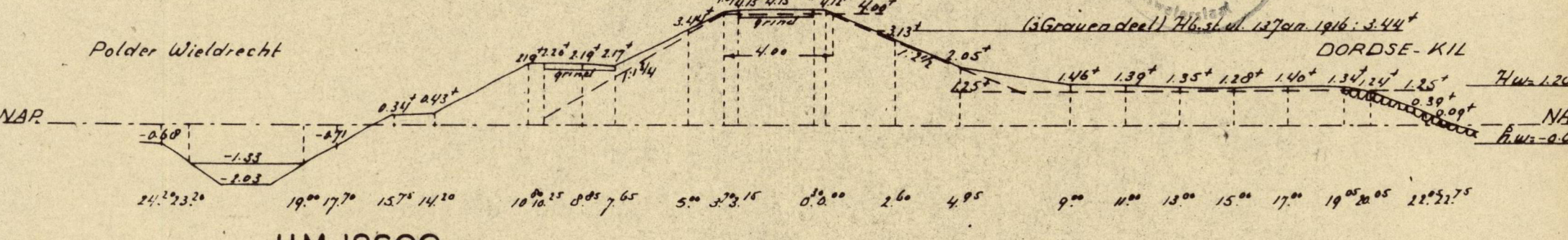
H.M. 17915



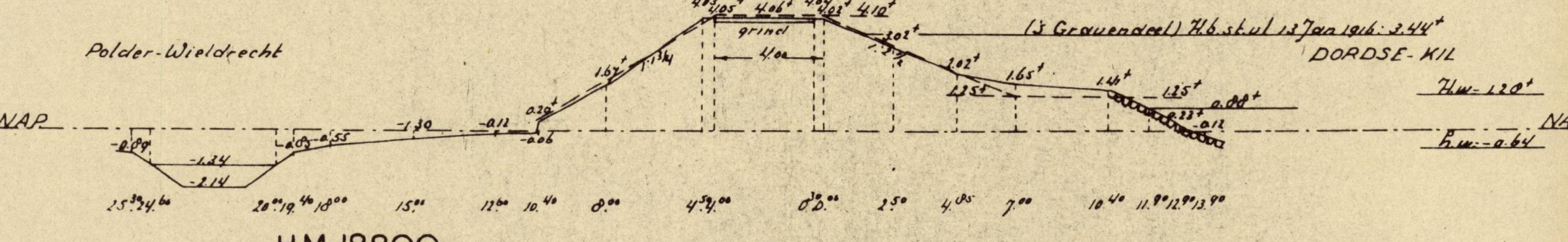
H.M. 18200



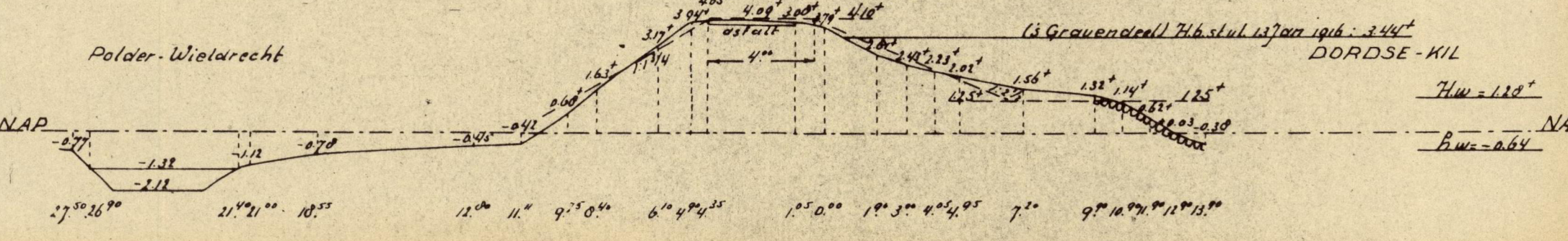
H.M. 18400



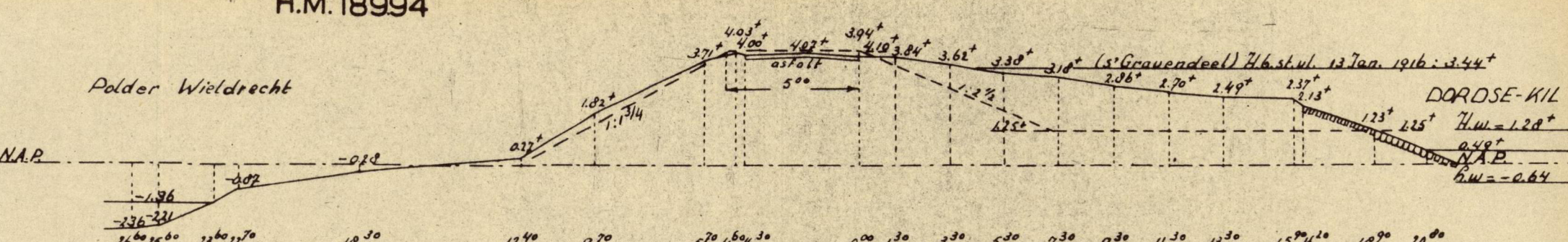
H.M. 18600



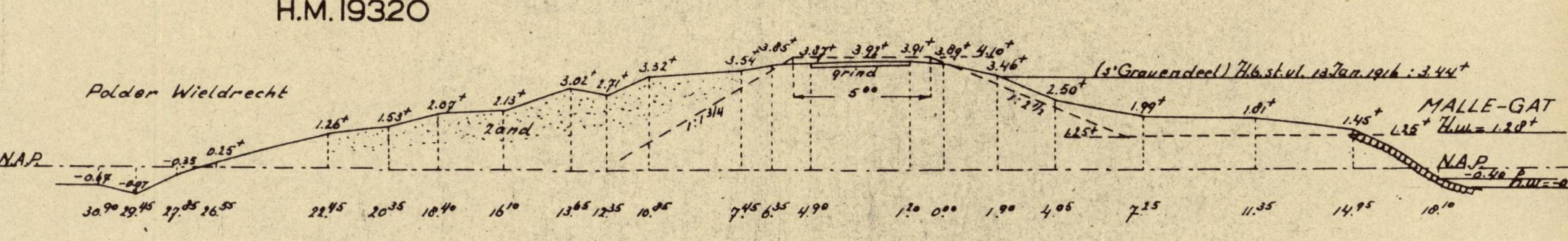
H.M. 18800



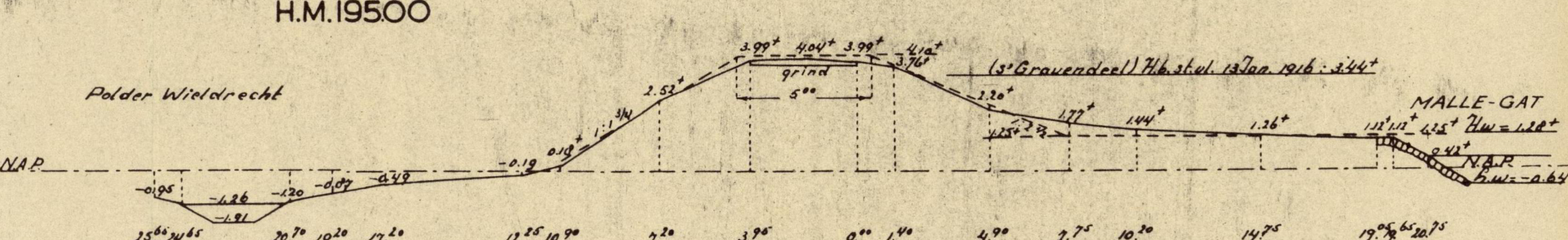
H.M. 18994



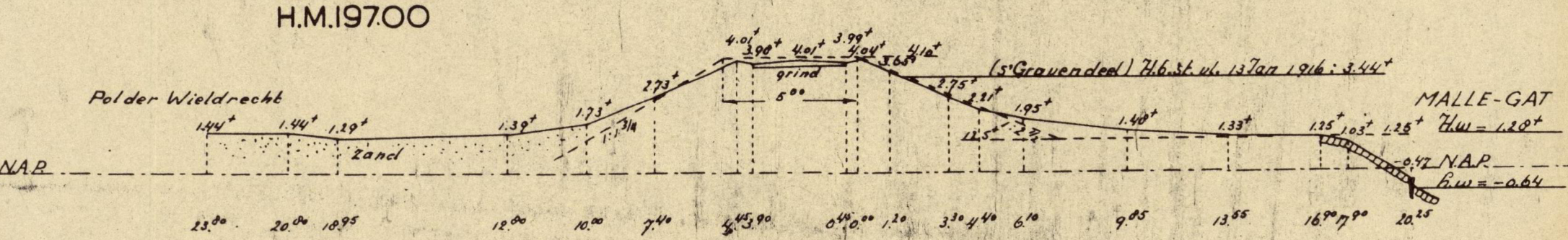
H.M. 19320



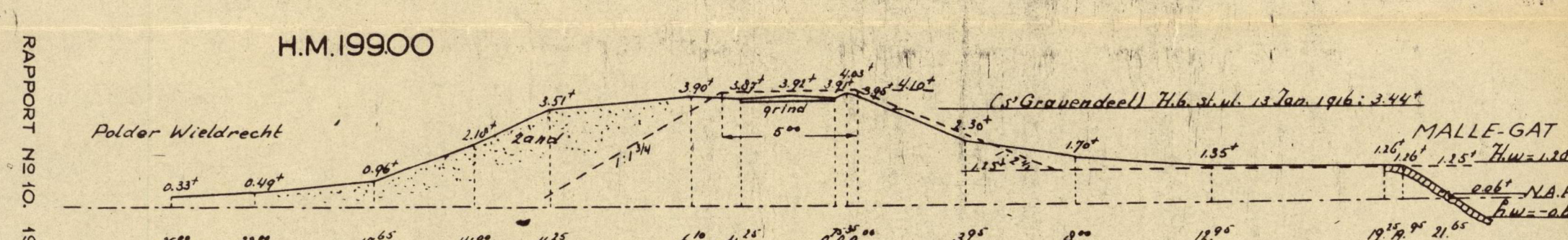
H.M. 19500



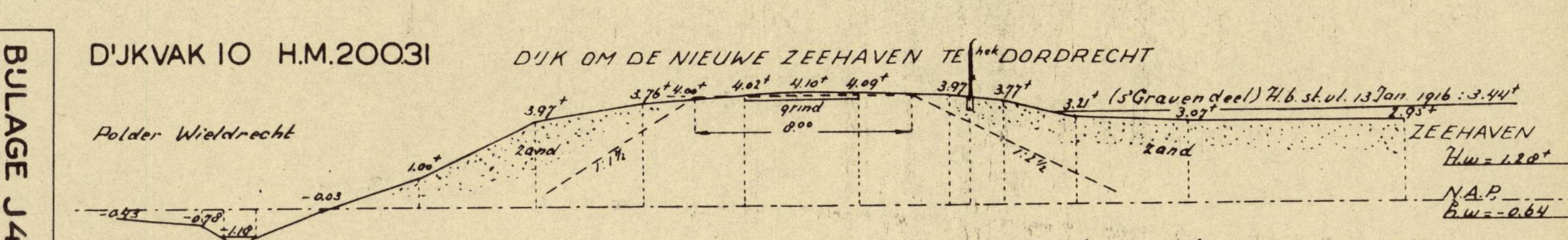
H.M. 19700



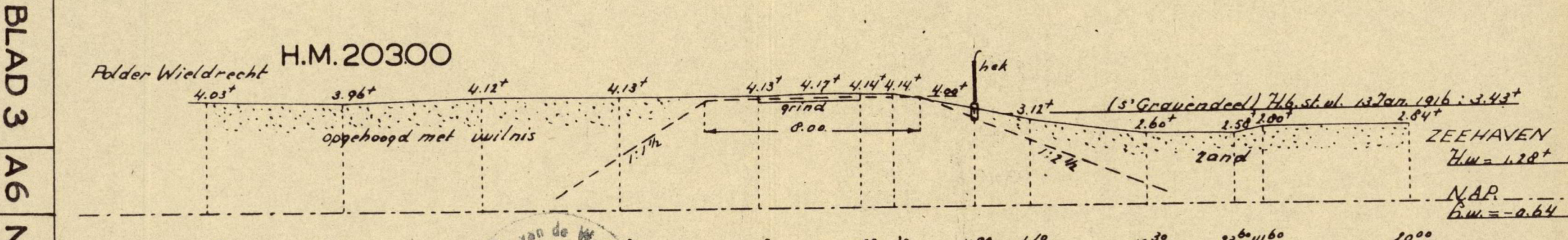
H.M. 19900



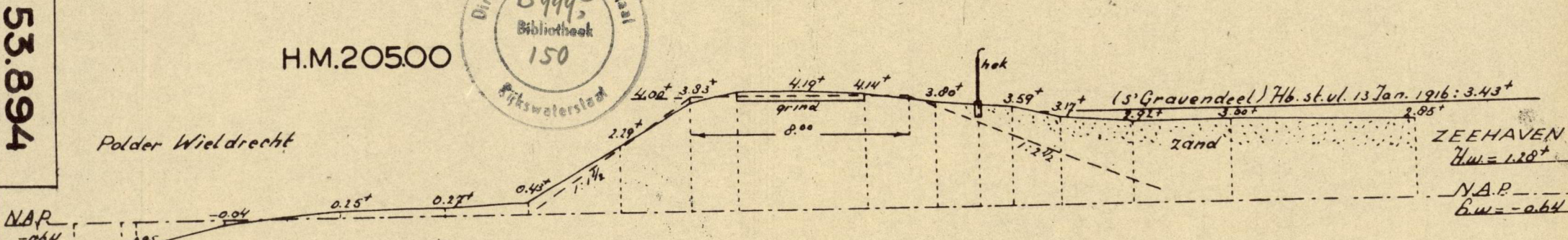
DJKVAK 10 H.M. 20031 DIJK OM DE NIEUWE ZEEHAVEN TE DORDRECHT



H.M. 20300




H.M. 20500



RAPPORT Nr 10, 1953

BULAGE J4  
BLAD 3  
A6  
Nr. 53.894



Opgenomen en getekend door: ta. W. Grents

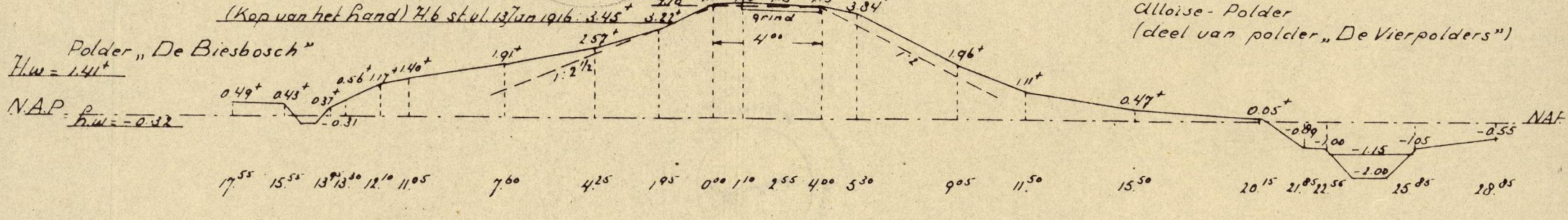
# DWARSPROFIELEN VAN DE HOOFDWATERKERING VAN HET EILAND VAN DORDRECHT

## SCHAAL 1:200

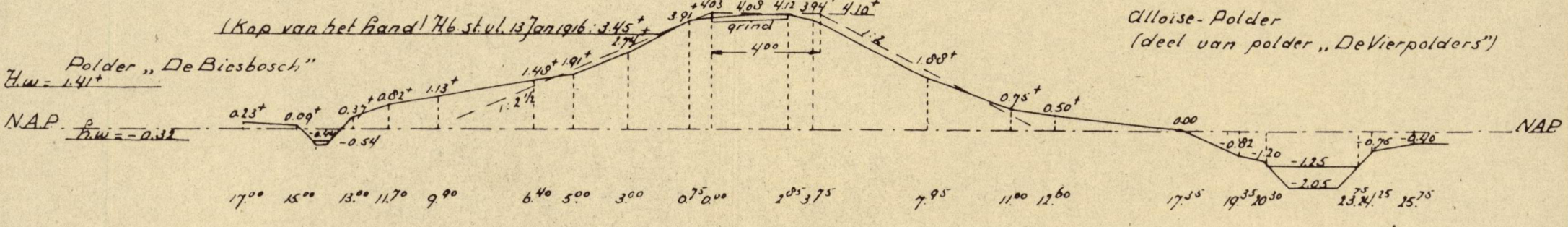
### DJKVAK 6 H.M. 77.00



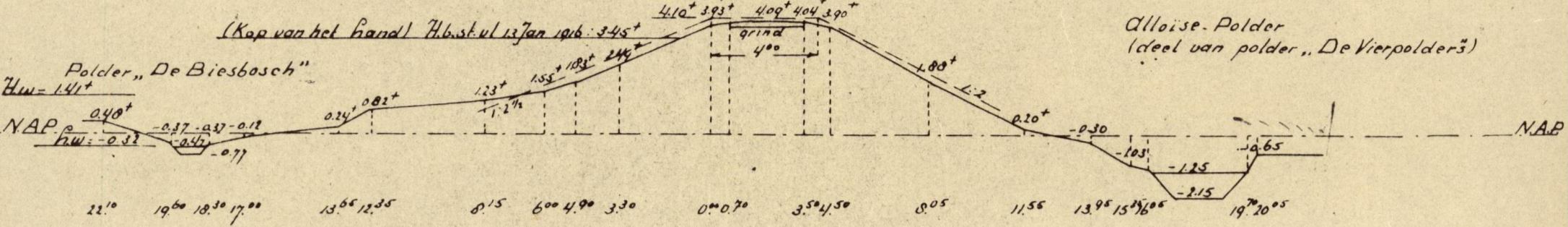
— Anwezig profiel  
- - - Voorgescreven profiel in dijkrand



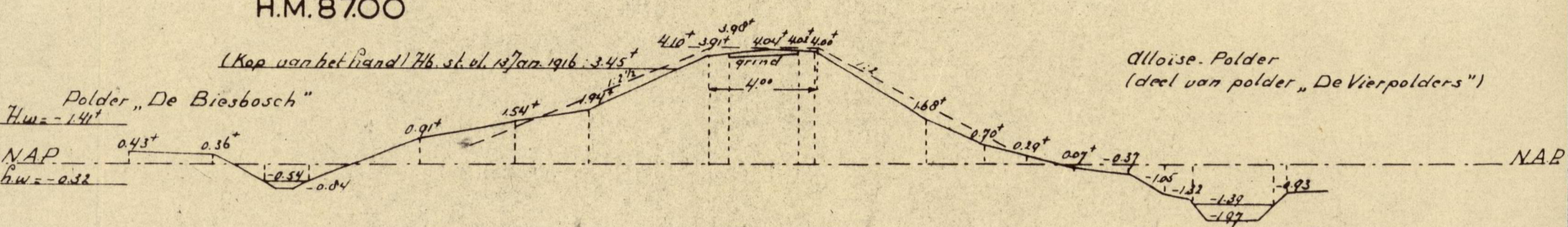
### H.M. 8100



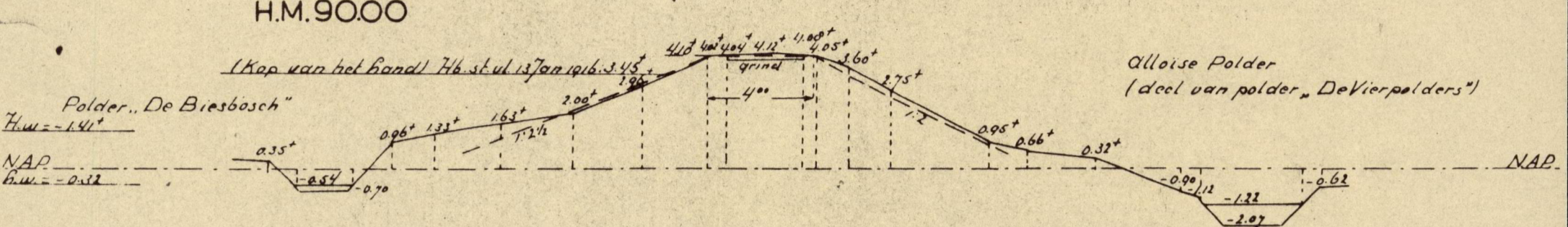
### H.M. 8500



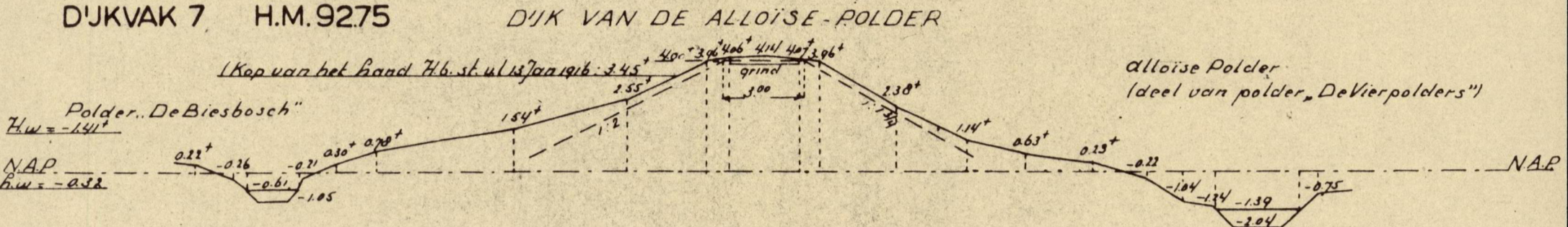
### H.M. 8700



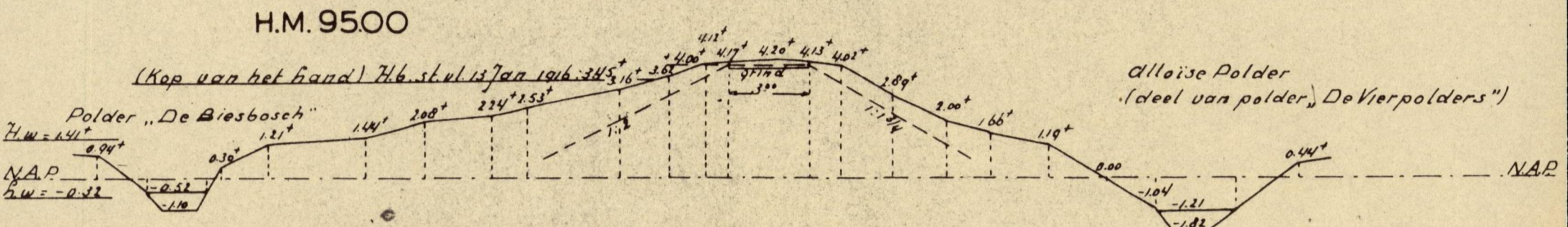
### H.M. 9000



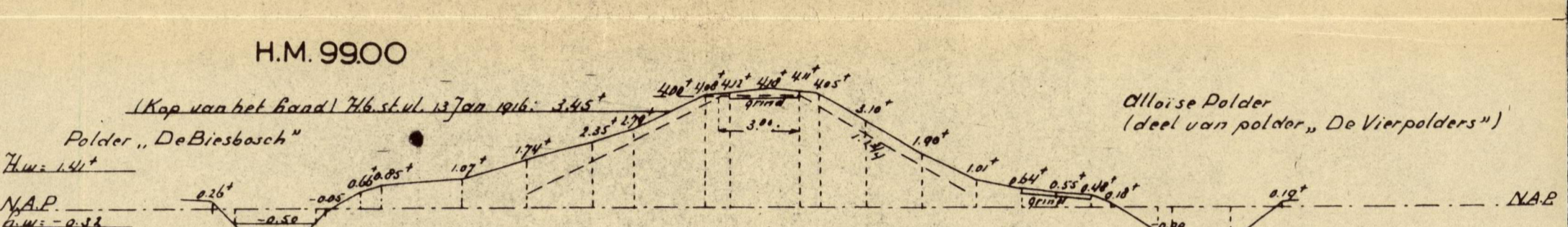
### DJKVAK 7 H.M. 9275 DIJK VAN DE ALLOISE-POLDER



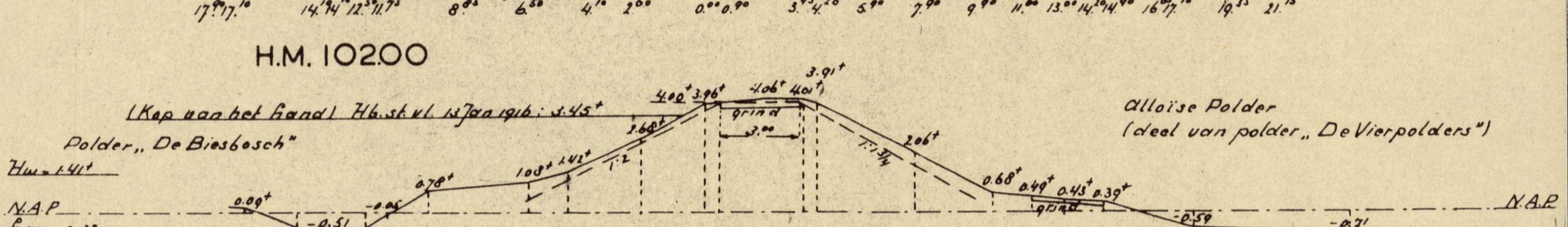
### H.M. 9500



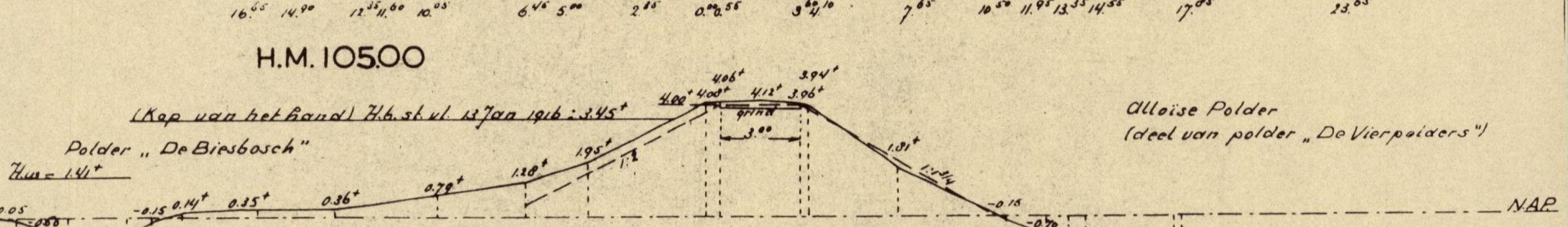
### H.M. 9900



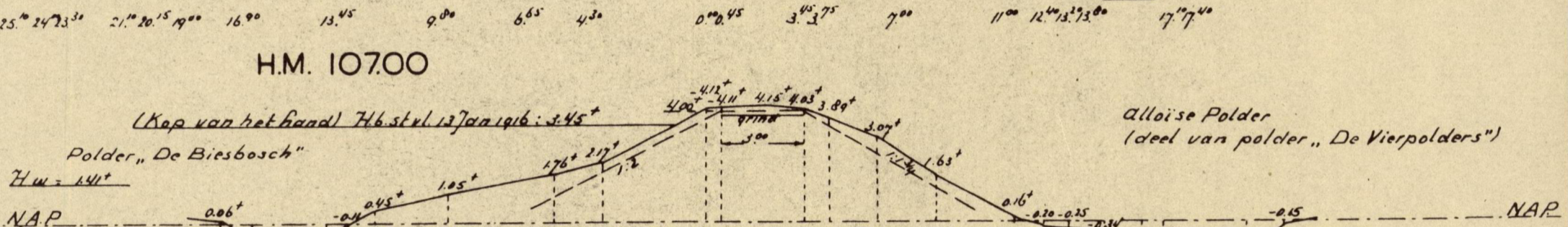
### H.M. 10200



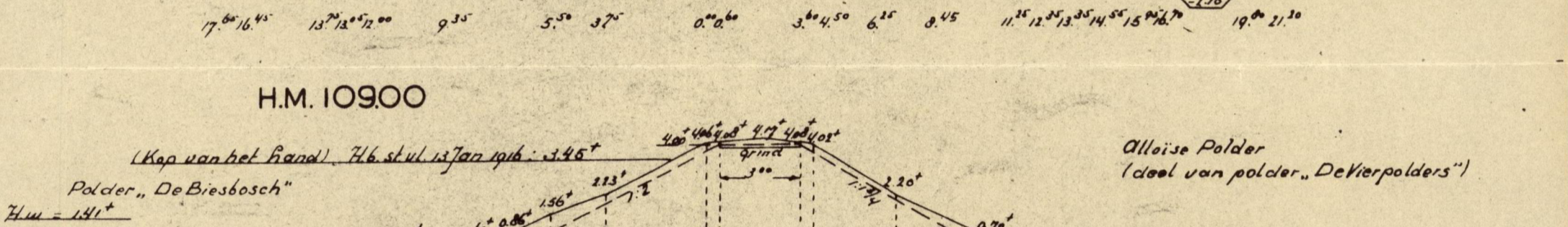
### H.M. 10500



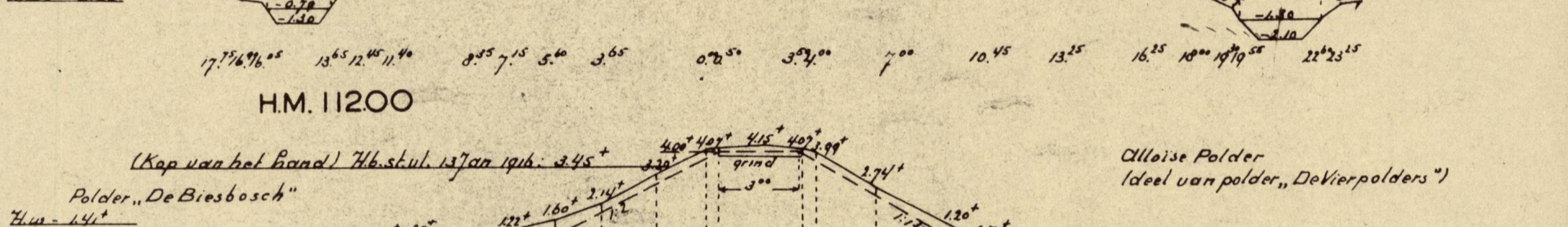
### H.M. 10700



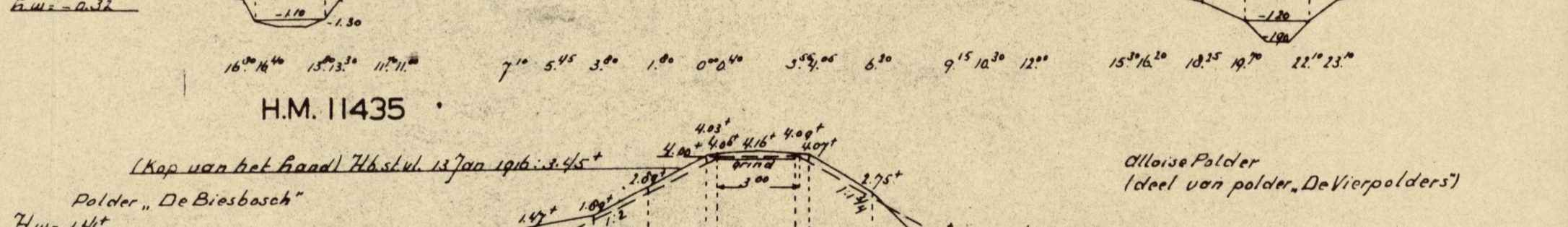
### H.M. 10900



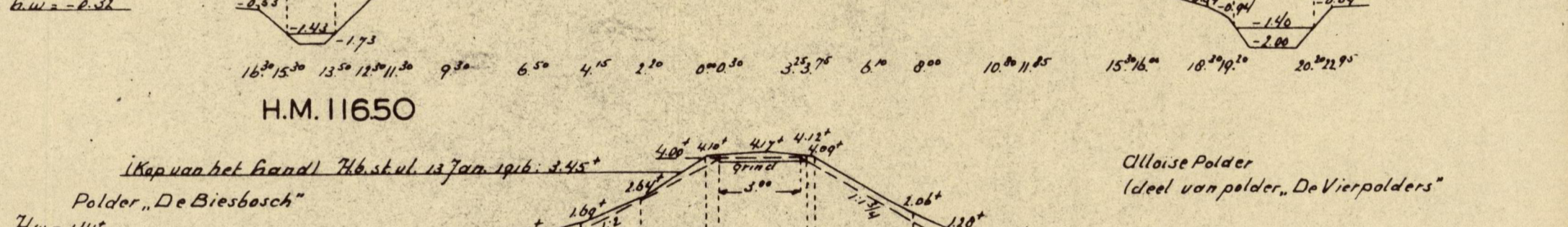
### H.M. 11200



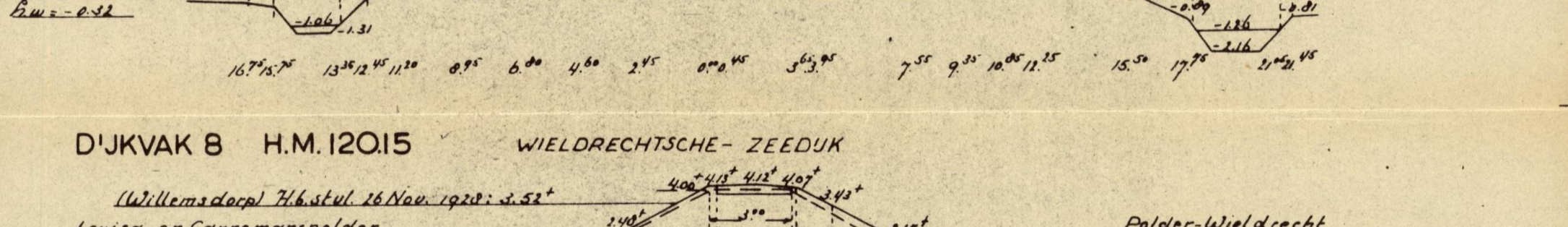
### H.M. 11435



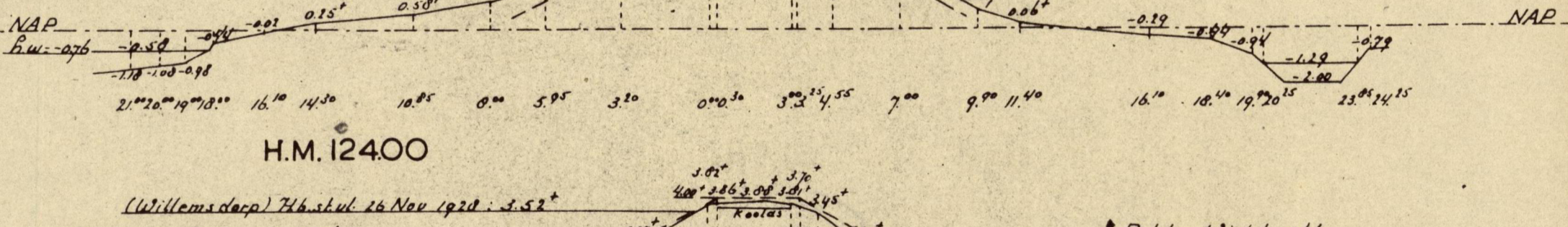
### H.M. 11650



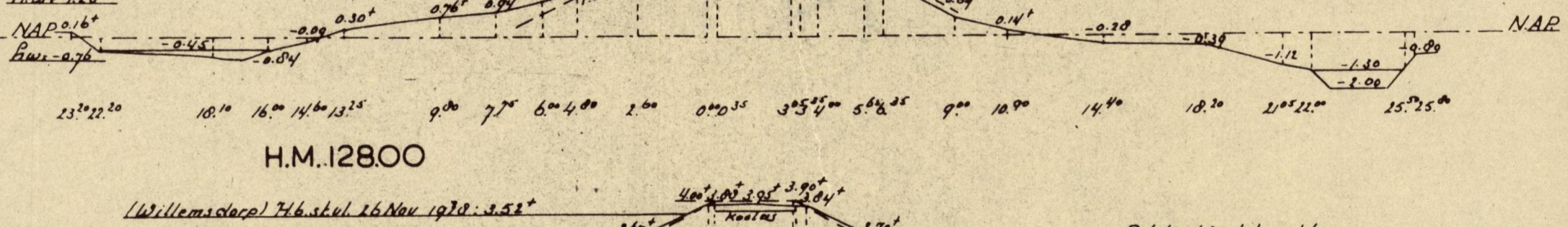
### DJKVAK 8 H.M. 12015 WIELDRECHTSCH- ZEEDIJK



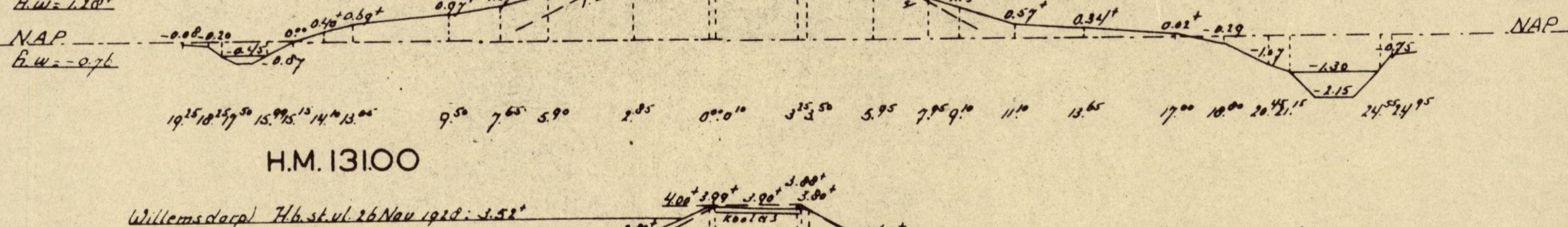
### H.M. 12400




### H.M. 12800



### H.M. 13100



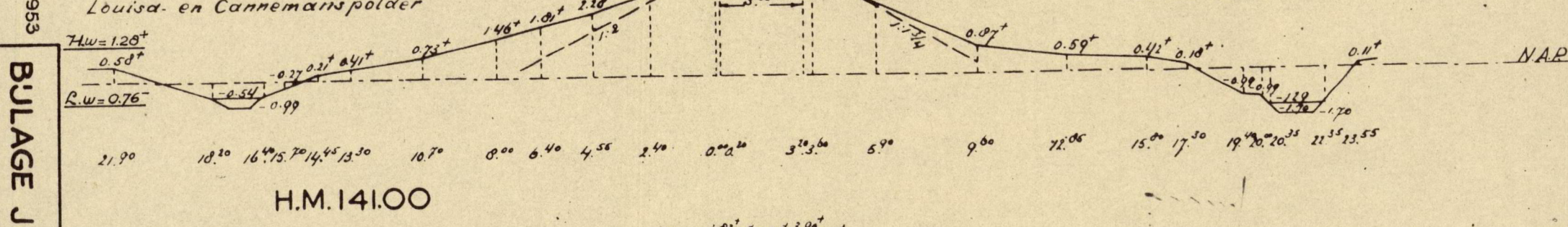
### H.M. 13300



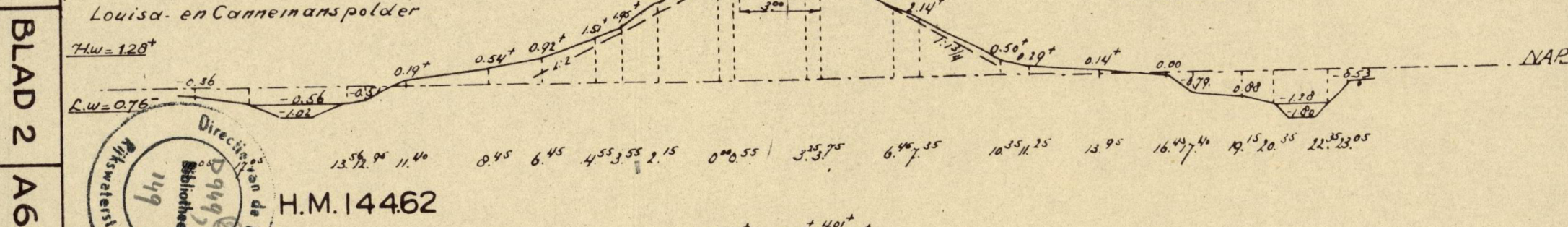
### H.M. 13600




### H.M. 14100



### H.M. 14462



BULAGE J 4 BLAD 2 A 6 NR 53.893



Opgenomen en getekend door: La W. A. ...