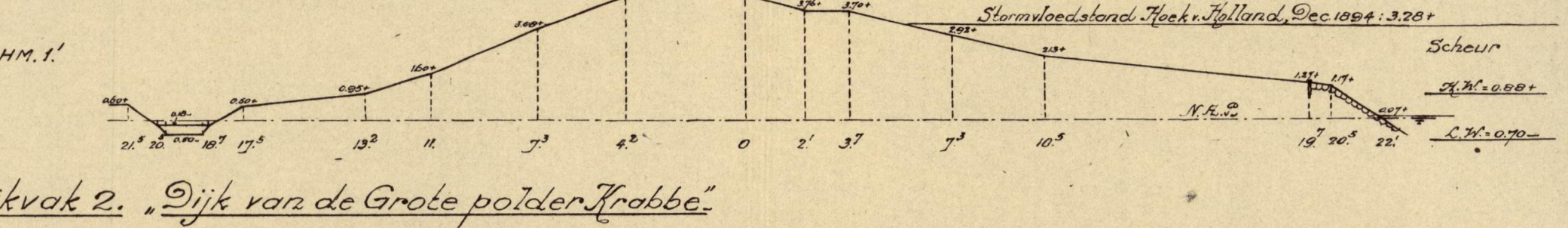


DWARSPROFIELEN VAN DE HOOFDWATERKERING VAN HET EILAND ROZENBURG


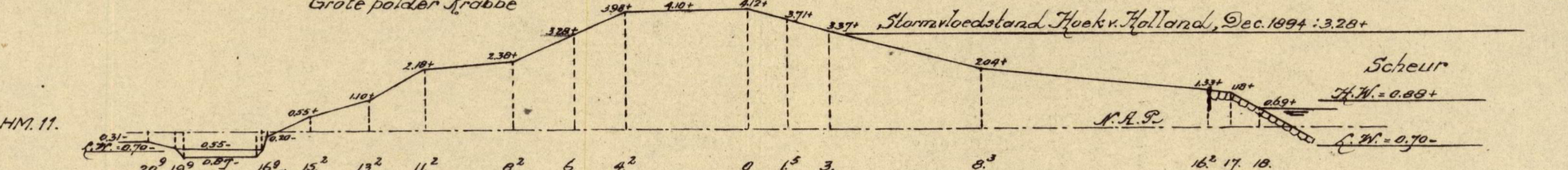
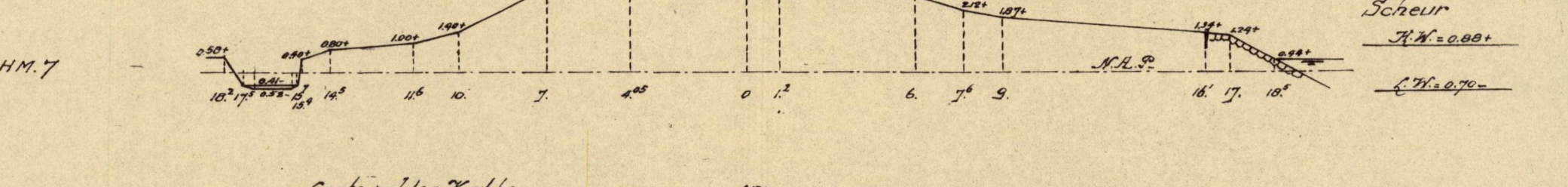
SCHAAL 1:200.




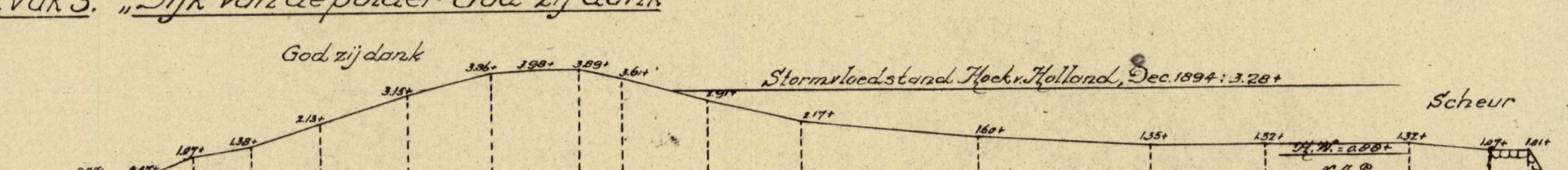
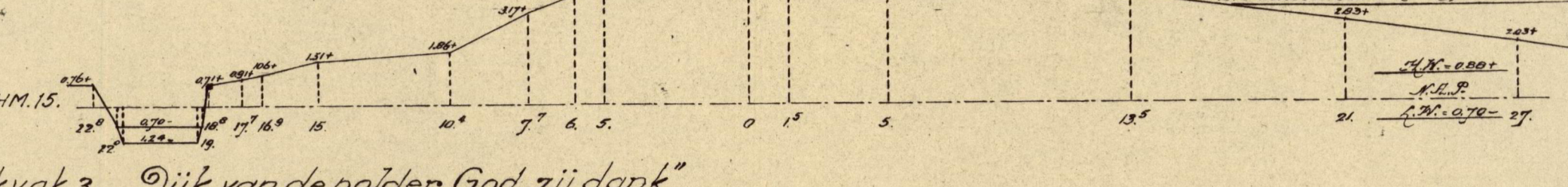
Dijkvak 1. „Dijk van de Zeehondenpolder“



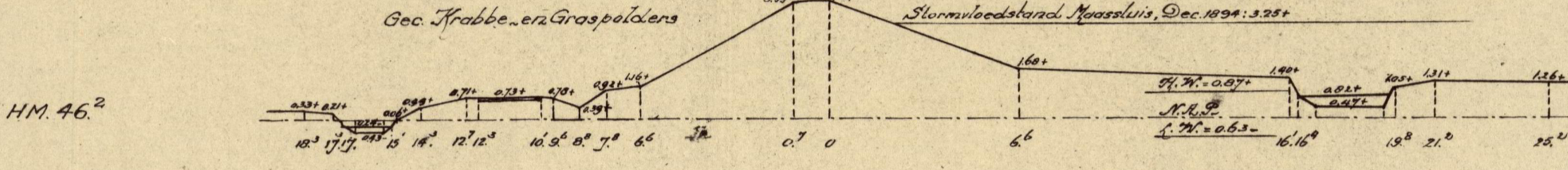
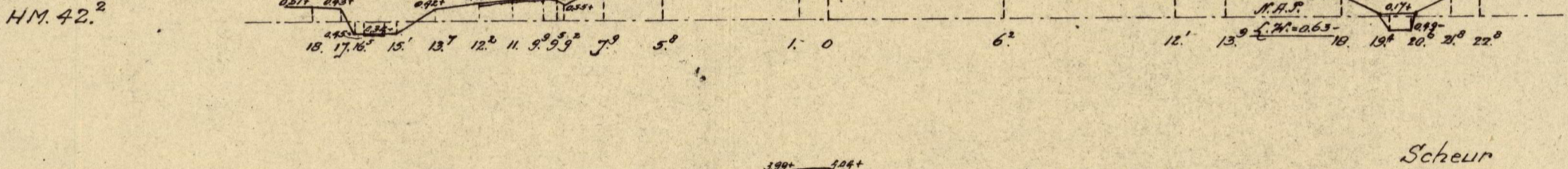
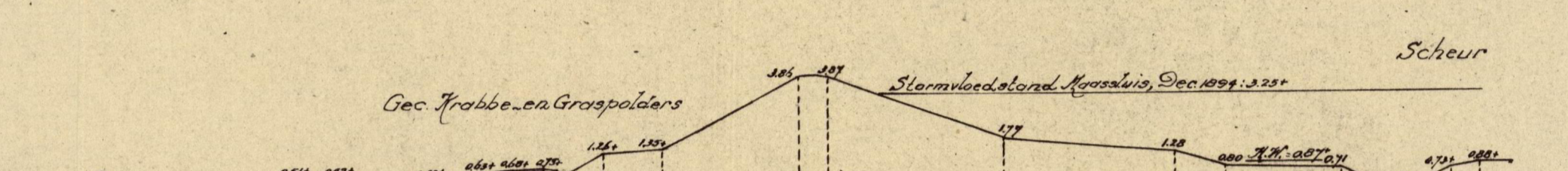
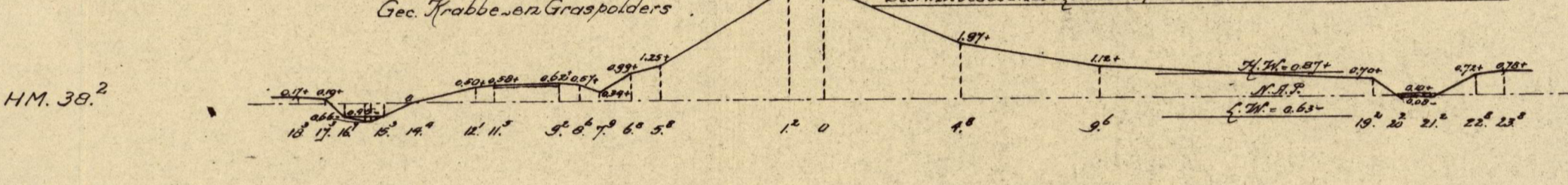
Dijkvak 2. „Dijk van de Grote polder 'Krabbe'“




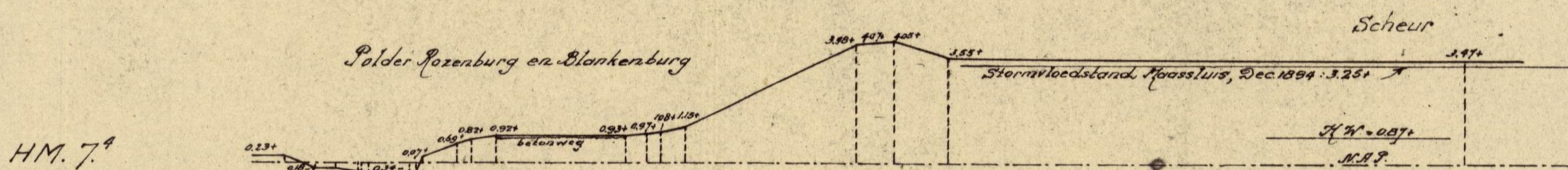

Dijkvak 3. „Dijk van de polder God zij dank“



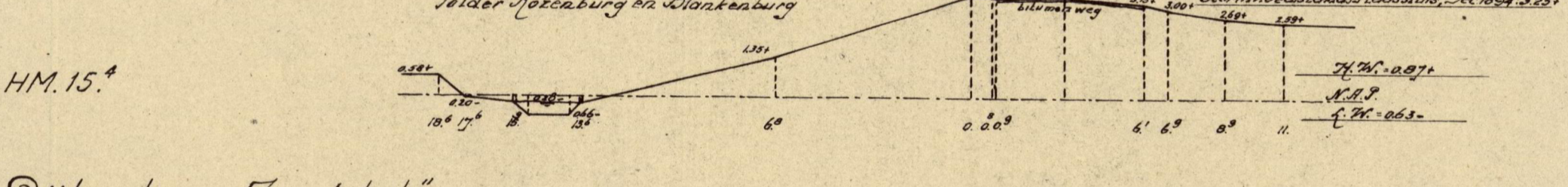
Dijkvak 4. „Krabbedijk“



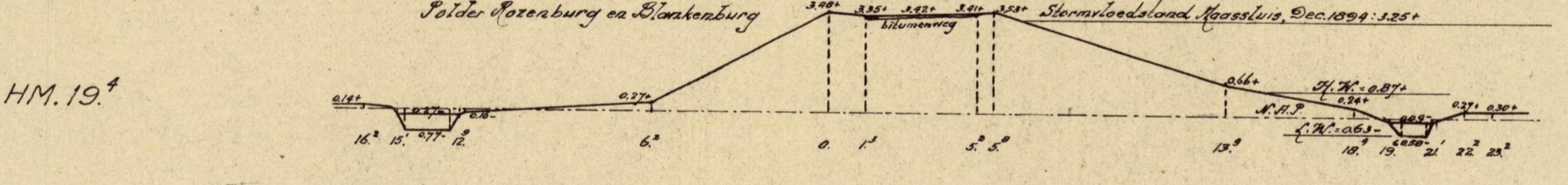
Dijkvak 5. „Tinkedijk“



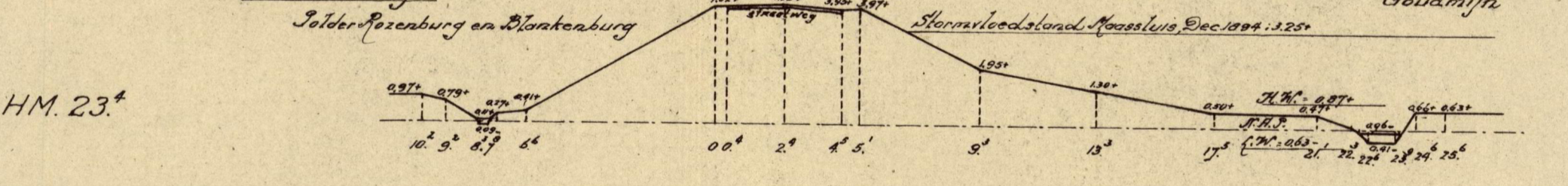
Dijkvak 6. „Zonddijk“



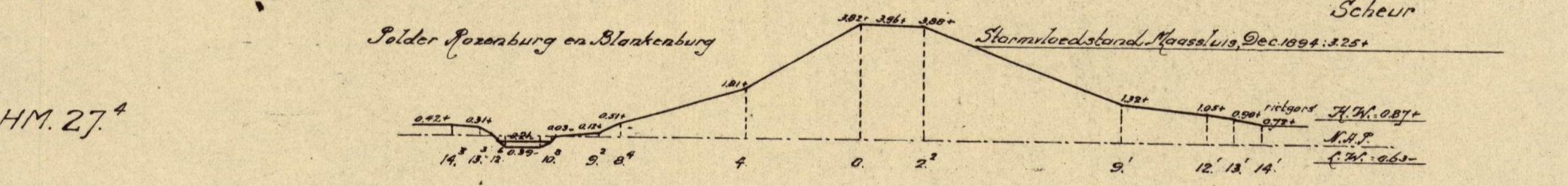
Dijkvak 7. „Zonddijk“




Dijkvak 8. „Zonddijk“



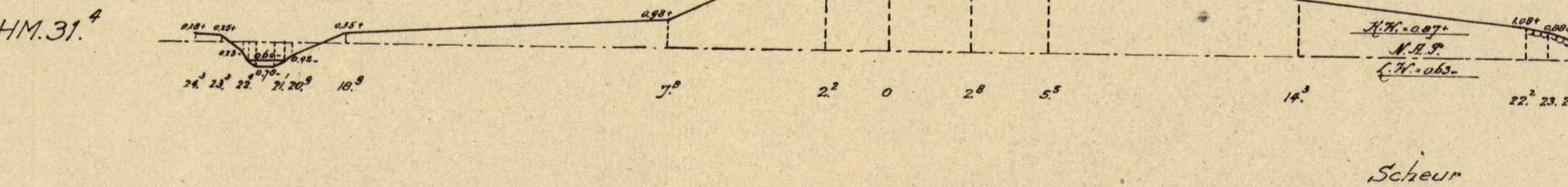
Dijkvak 9. „Zonddijk“



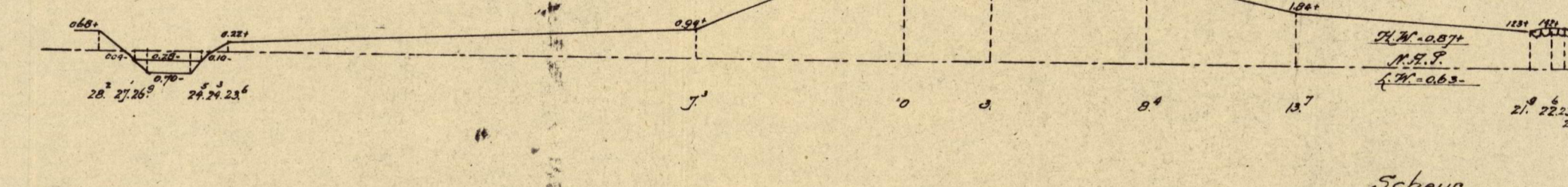
Dijkvak 10. „Zonddijk“



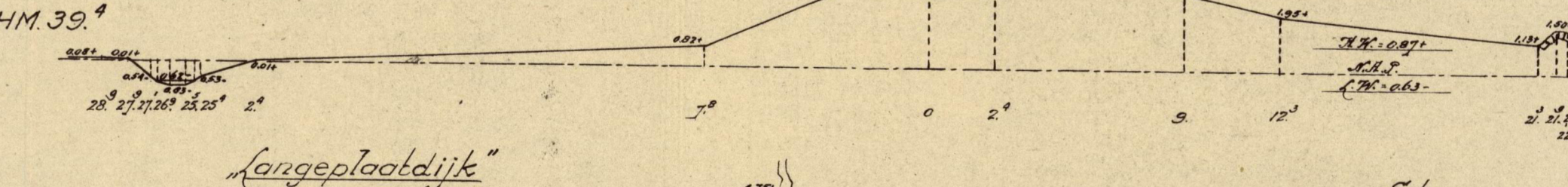
Dijkvak 11. „Zonddijk“



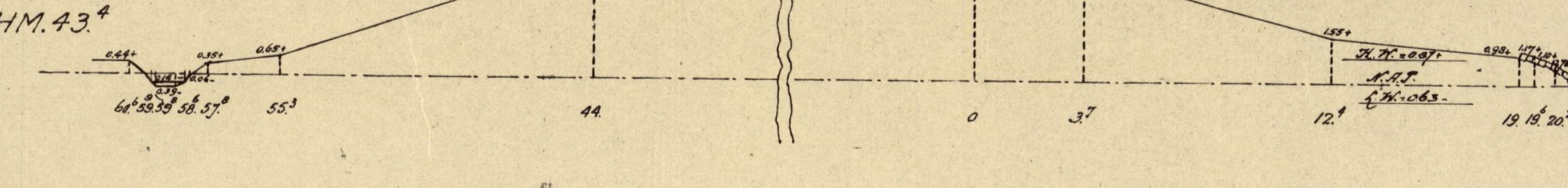
Dijkvak 12. „Zonddijk“



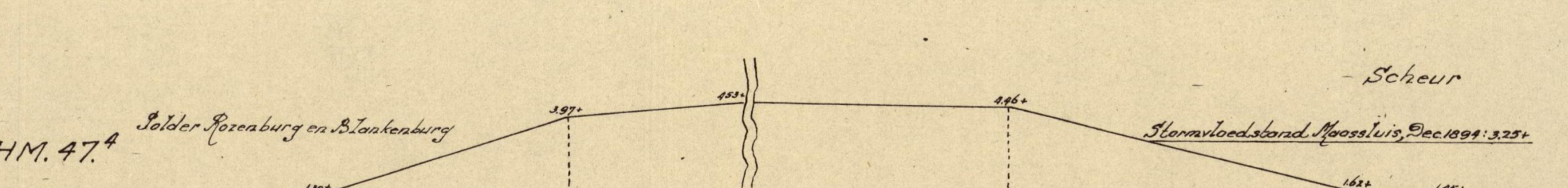
Dijkvak 13. „Zonddijk“



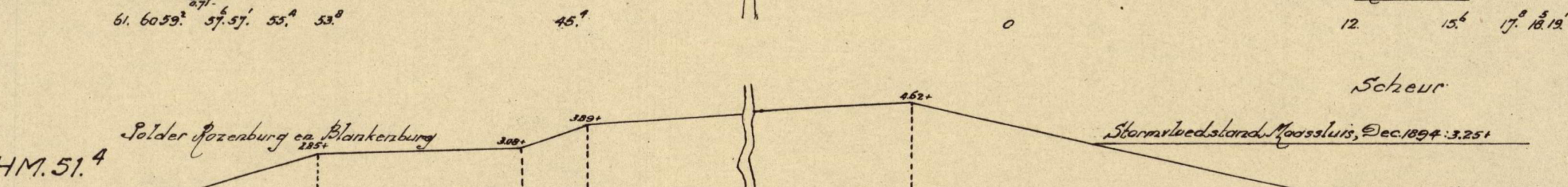
Dijkvak 14. „Zonddijk“




Dijkvak 15. „Zonddijk“



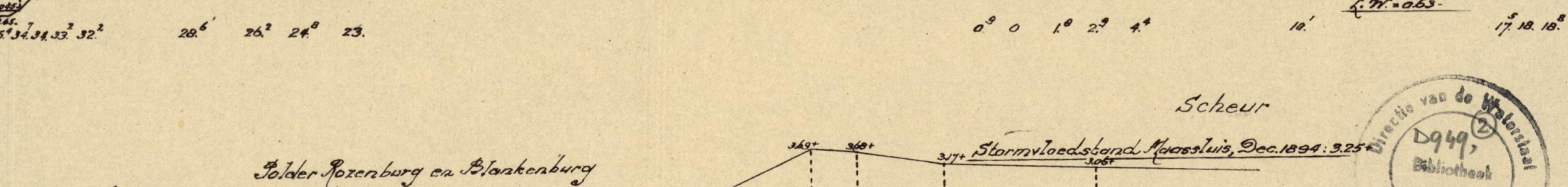
Dijkvak 16. „Zonddijk“



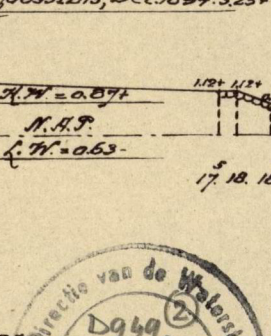
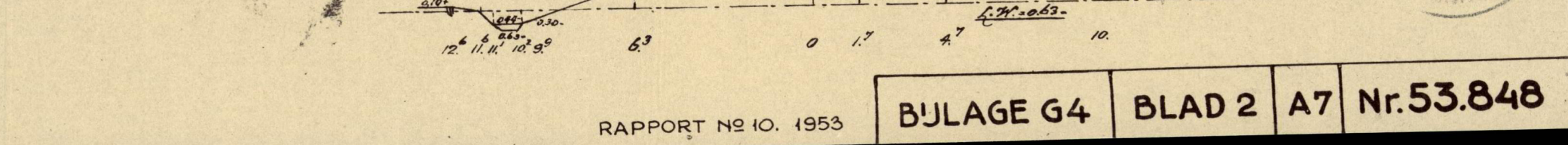
Dijkvak 17. „Zonddijk“



Dijkvak 18. „Zonddijk“




Dijkvak 19. „Zonddijk“

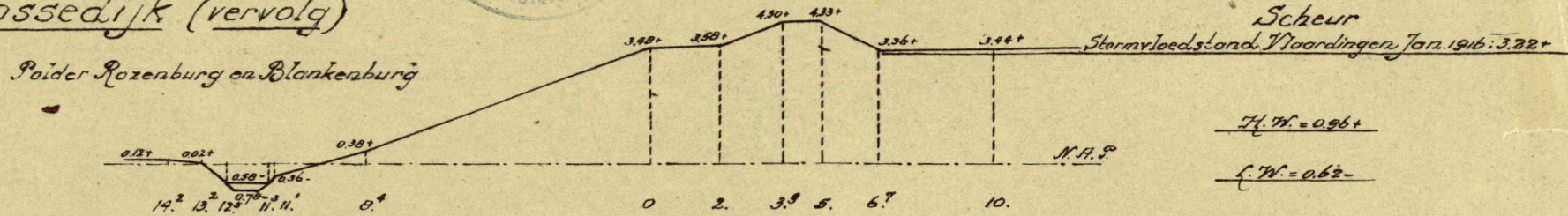


# DWARSPROFIELEN VAN DE HOOFDWATERKERING VAN HET EILAND ROZENBURG

SCHAAL 1:200.

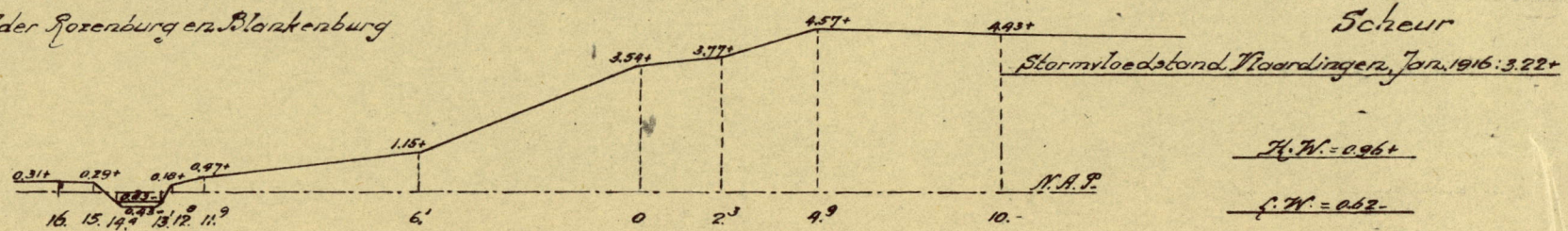


Dijkvak 8 „Bossedijk” (vervolg)



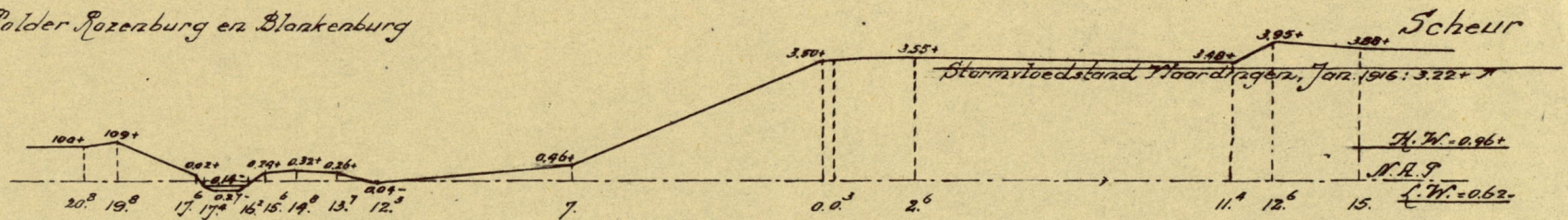
HM. 63.<sup>4</sup>

Polder Rozenburg en Blankenburg



HM. 67.<sup>4</sup>

Polder Rozenburg en Blankenburg



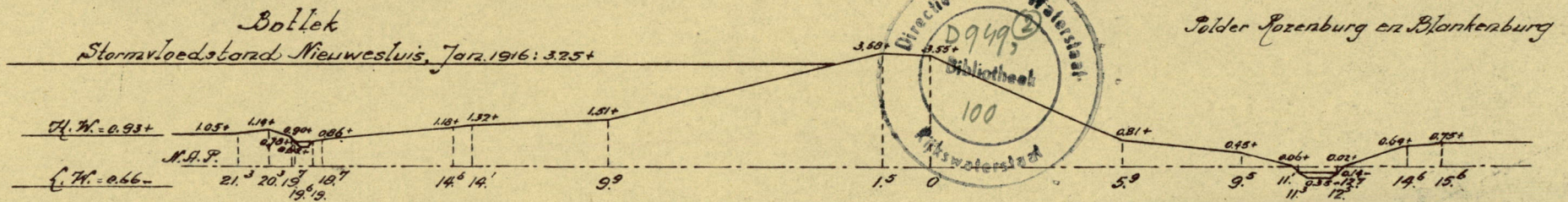
HM. 71.<sup>5</sup>

RAPPORT N<sup>o</sup> 10. 1953


BIJLAGE G4 BLAD 3 A2 Nr. 53.849

Dijkvak 9 „Bossedijk”

Bollek



HM. 75.<sup>4</sup>

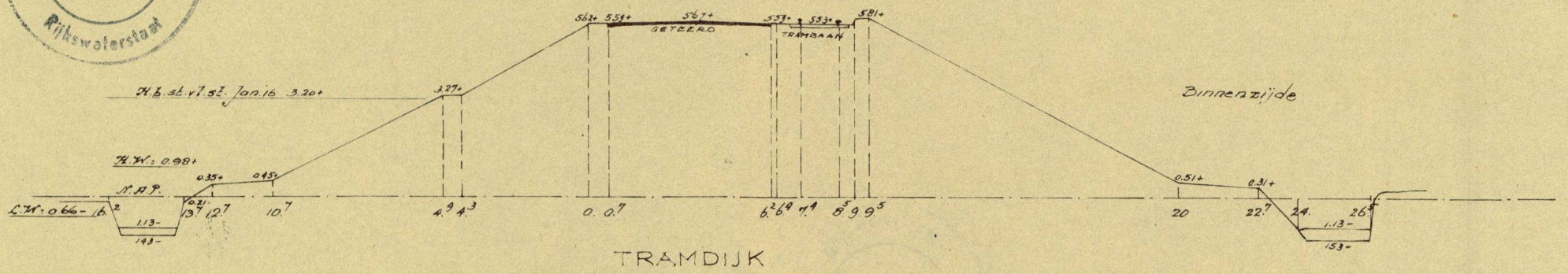


# DWARSPROFIELEN NIEUWE HOOFDWATERKERING TE SPUKENISSE VAN HET EILAND VOORNE EN PUTTEN MET WELPLAAT


SCHAAL 1: 200



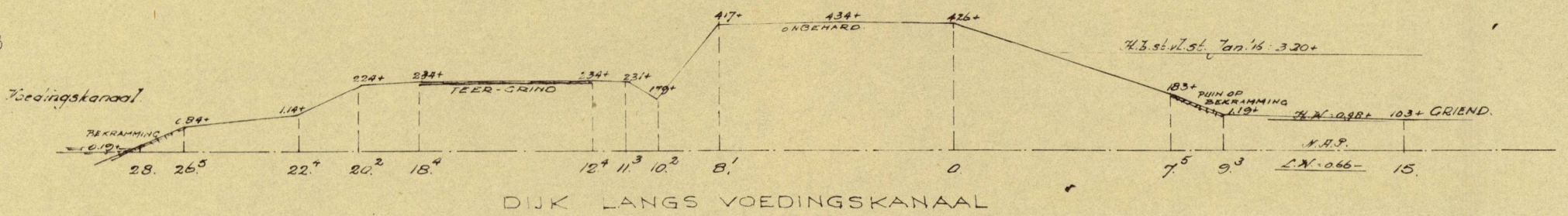
4



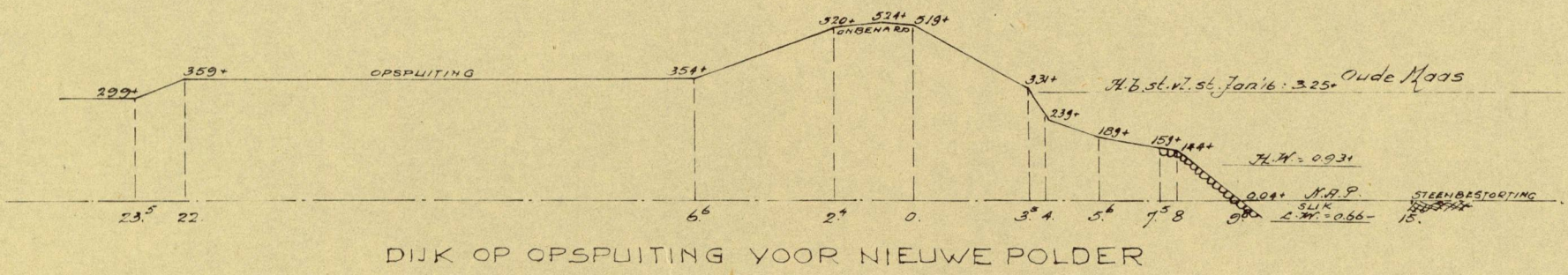
10



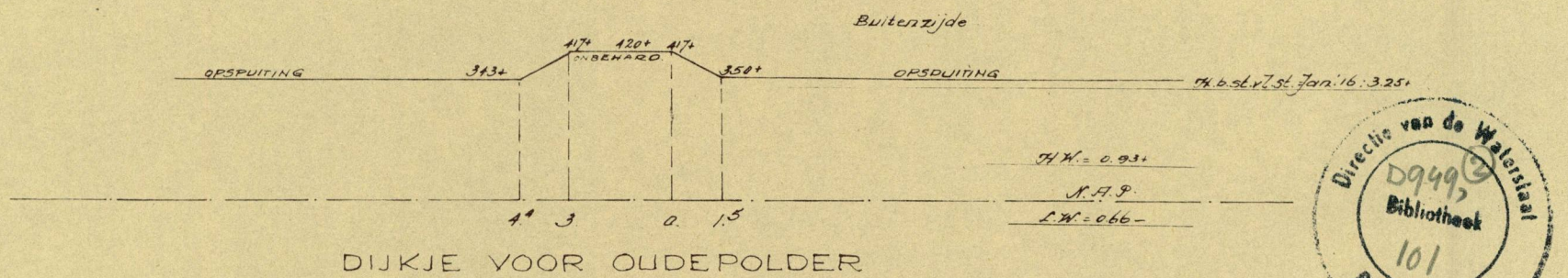
18



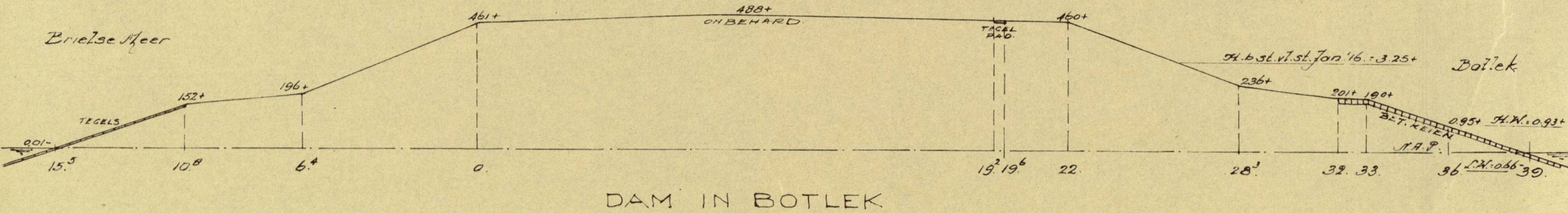
33



38


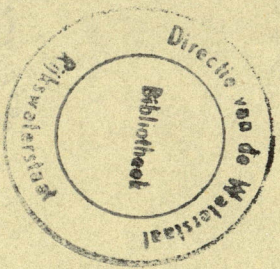


59



DWAARDOORLIJEN NIEUWE HOOFDWAATERKERING TE SPURKEMINGSE VAN

SCHAAL 1:500



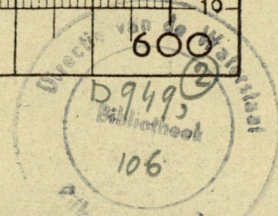

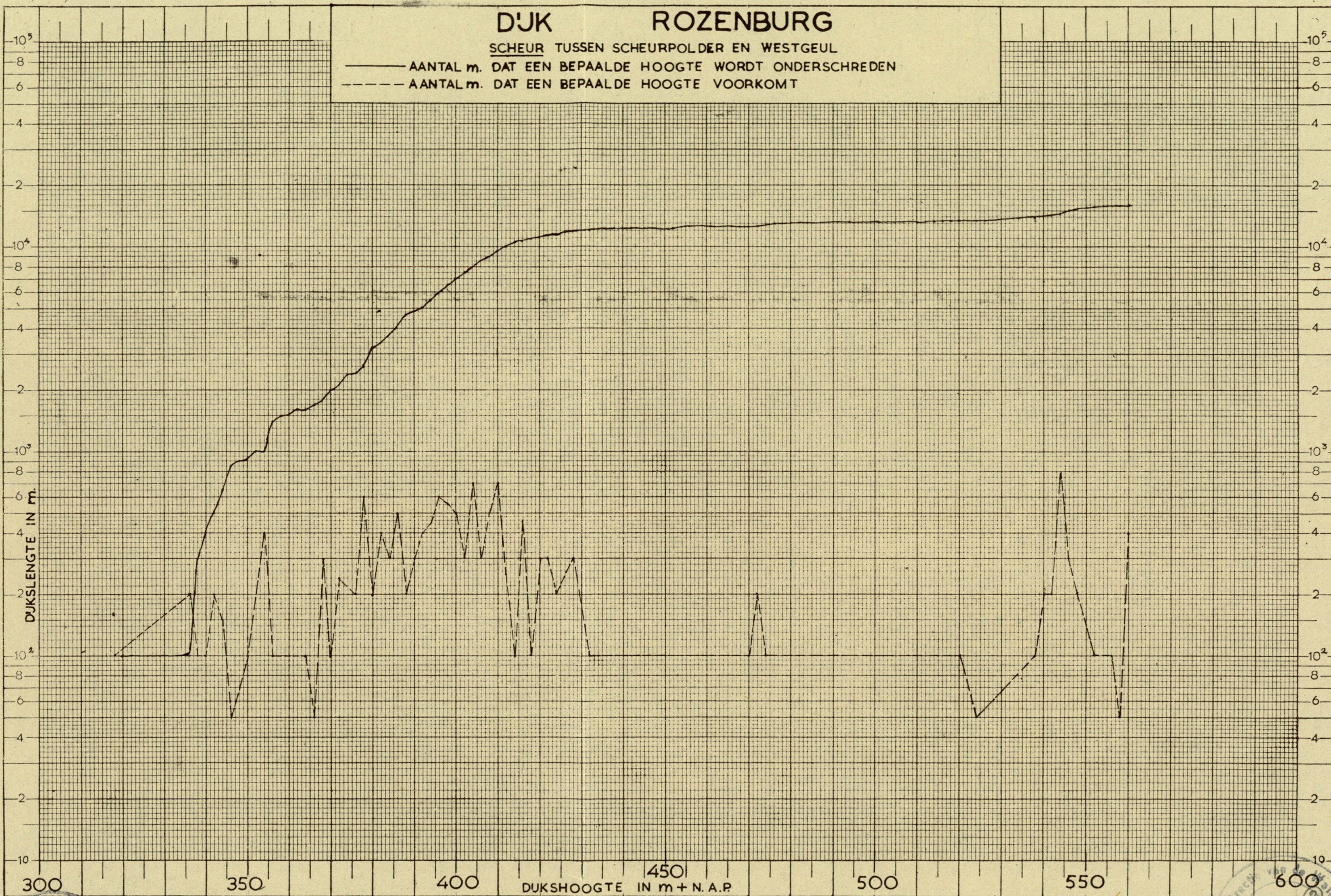
BLAD 1

BLAD 1 VAN N. 22850

# D'JK ROZENBURG

SCHEUR TUSSEN SCHEURPOLDER EN WESTGEUL

— AANTAL m. DAT EEN BEPAALDE HOOGTE WORDT ONDERSCHREDEN  
 - - - AANTAL m. DAT EEN BEPAALDE HOOGTE VOORKOMT




getek.	gecalq.	gezien.
20.753	27.753	
<i>[Signature]</i>	<i>[Signature]</i>	<i>[Signature]</i>

A2 Nr 53.855

ROZENBURG

DUK

SOEHLI TUBER SCHWAPPOLDER IN KESTERL  
ANMIL H. DAT ERN BEJALDE HOEGE WORT OUDERHEIDEN  
AANTALM DAT ERN BEJALDE HOEGE VOORONT




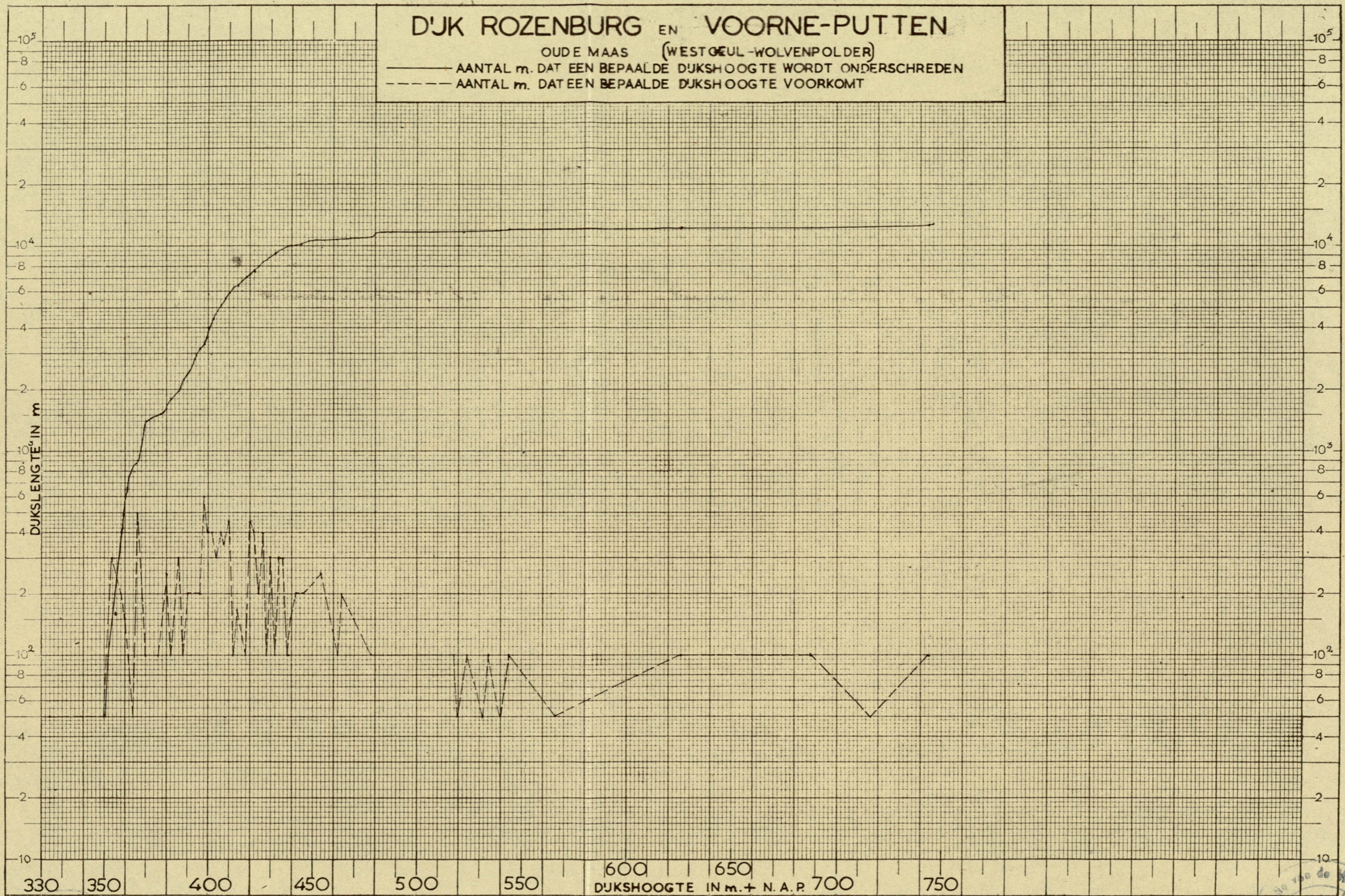
600 550 500 450 400 350 300

AS N. 23852

# D'JK ROZENBURG EN VOORNE-PUTTEN

OUDE MAAS (WESTGEUL-WOLVENPOLDER)

— AANTAL m. DAT EEN BEPAALDE DUKSHOOGTE WORDT ONDERSCHREDEN  
 - - - AANTAL m. DAT EEN BEPAALDE DUKSHOOGTE VOORKOMT



getek.	gecalq.	gezien
21.7.53.	25.7.53.	

**A2 Nr 53.856**

DUK ROZENBURG EN VOORNE PUTTEN  
OUD-VAN-DE-VEER-BOORD-BOORD-BOORD  
AANTAL IN DIT BEPAALDE DUK EN VOORNE PUTTEN



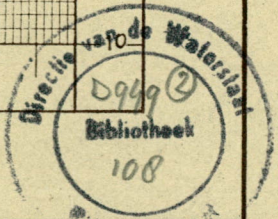

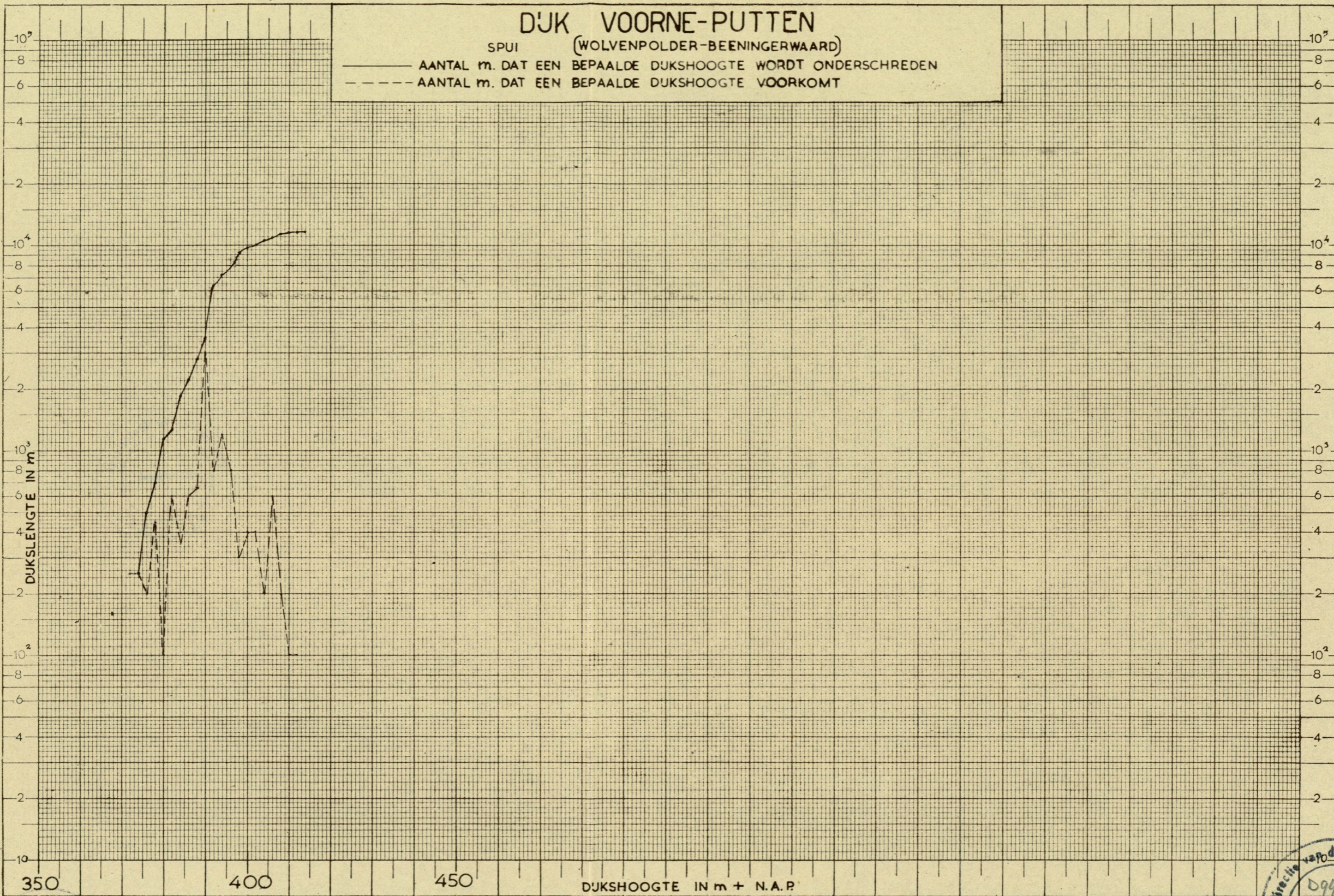
REPORTAGE  
BLAD 10  
N. 55.000



# DJK VOORNE-PUTTEN

SPUI (WOLVENPOLDER-BEENINGERWAARD)

— AANTAL m. DAT EEN BEPAALDE DIKSHOOGTE WORDT ONDERSCHREDEN  
 - - - AANTAL m. DAT EEN BEPAALDE DIKSHOOGTE VOORKOMT


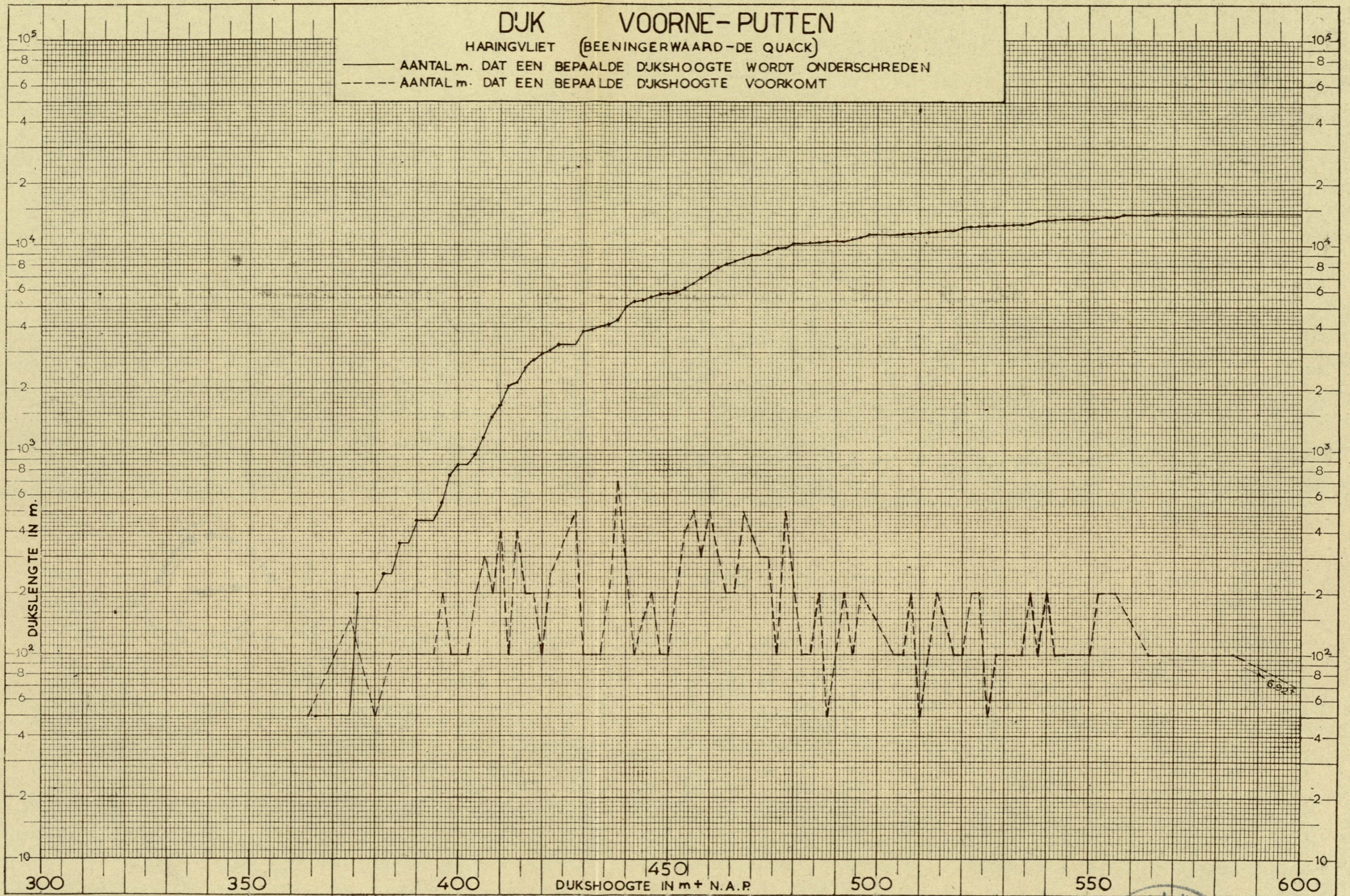


getek.	gecalq	gezien	A2 Nr 53.857
21.7.53.	25.7.53.	<i>[Signature]</i>	

DUK VOORNE-PUTTEN  
IN VERHOOR DER AENMISCHING  
VAN DEN 11. DEZEMBER 1852  
AANTAL EN DAT EEN ENKELE DIERHOOFTE WORDT OVERSCHIEDEN  
AANTAL EN DAT EEN ENKELE DIERHOOFTE VOORHOOFTE



AS N 53.552  
RAPPORT N 1018  
BUREAU N 1018



getek	gecalq	gezien	A2	Nr. 53.858
20.753	27.753			
<i>J. van der</i>	<i>J. van der</i>	<i>Am</i>		

DUK  
VOORNE-BUTTEN  
HARMSWIET (BENNINGERWAARD-DE-DUK)  
AANTAL W. DAT EEN BEZ. DE OORNOOST WOLV. OVERSCHRIJF.  
AANTAL W. DAT EEN BEZ. DE OORNOOST WOLV. OVERSCHRIJF.




AS. N. 25858

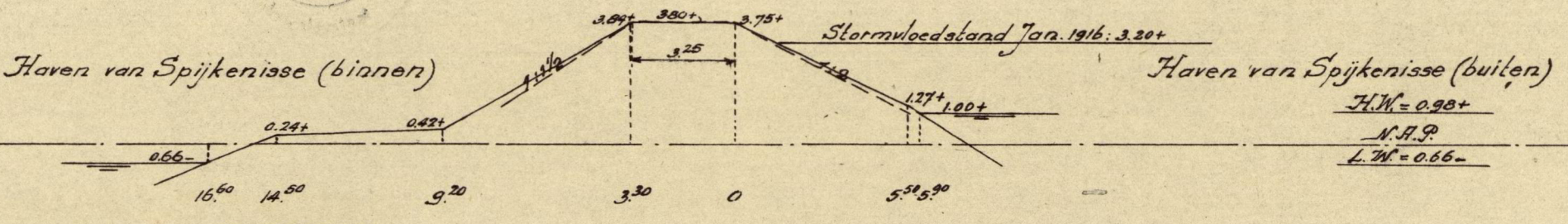


DWARSPROFIELEN VAN DE HOOFDWATERKERING VAN VOORNE EN PUTTEN

SCHAAL 1:200

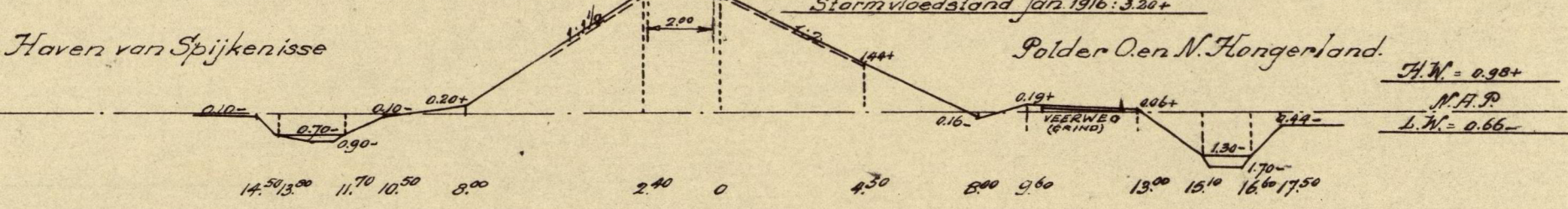


— Aanwezig profiel  
- - - Voorgescreven profiel in dyktafel



DIJKVAK 19. HM. 2010.

AFSLUITDIJK (LENGTE 120M.)

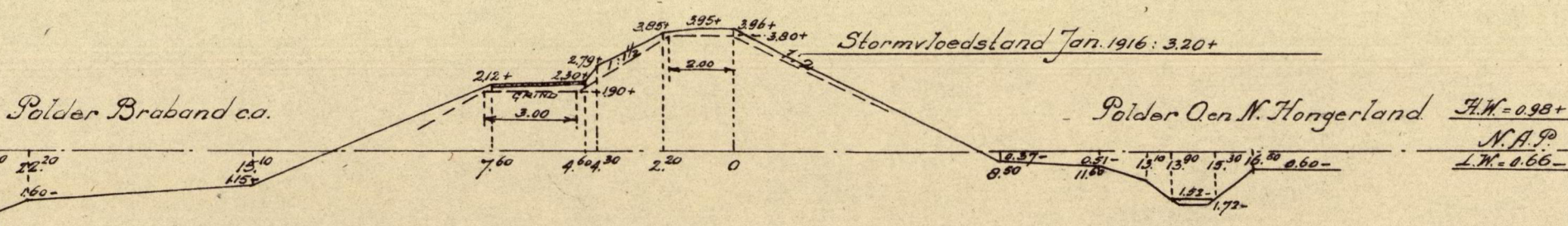


DIJKVAK 20. HM. 110.

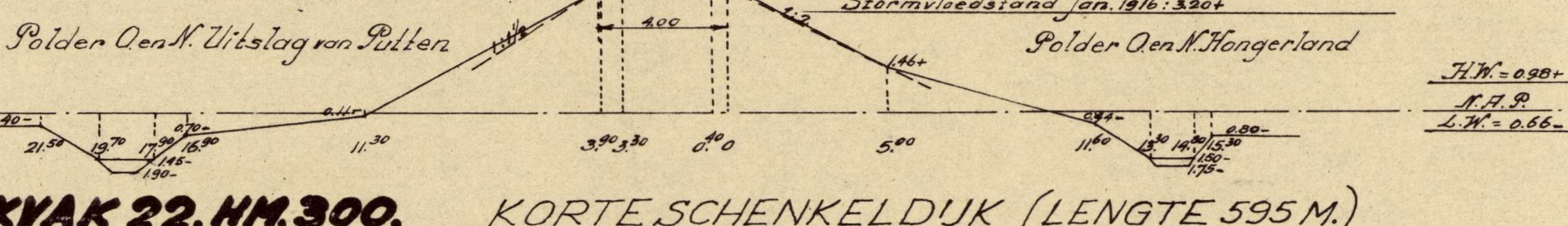
VEERDIJK (LENGTE 235M.)

DIJKVAK 21. HM. 570.

LANGE SCHENKELDIJK (LENGTE 1889M.)

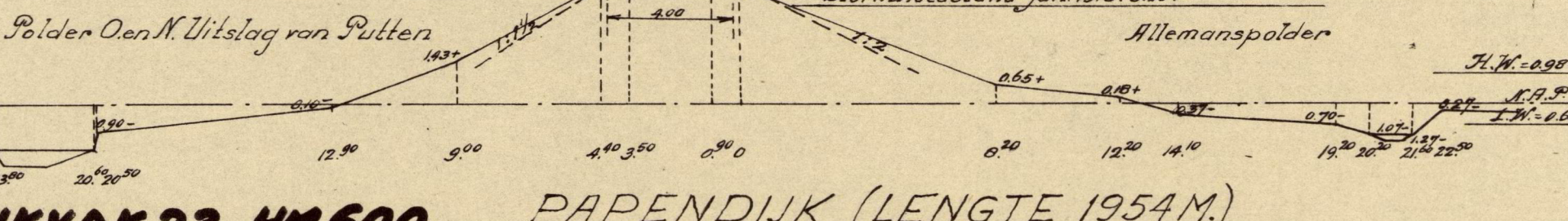


HM. 1300.



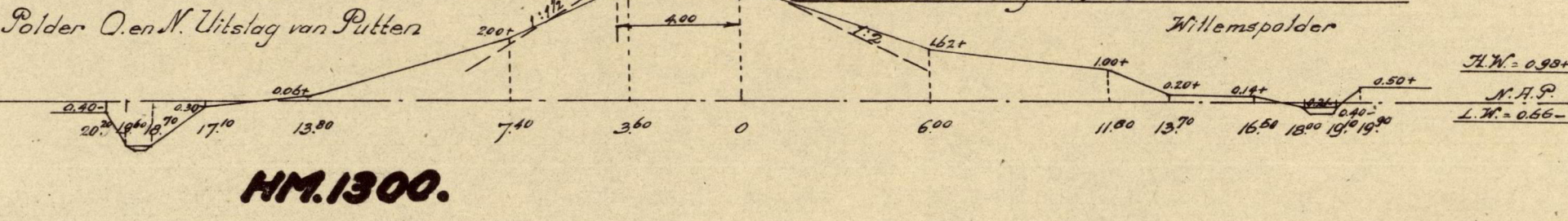
DIJKVAK 22. HM. 300.

KORTE SCHENKELDIJK (LENGTE 595M.)



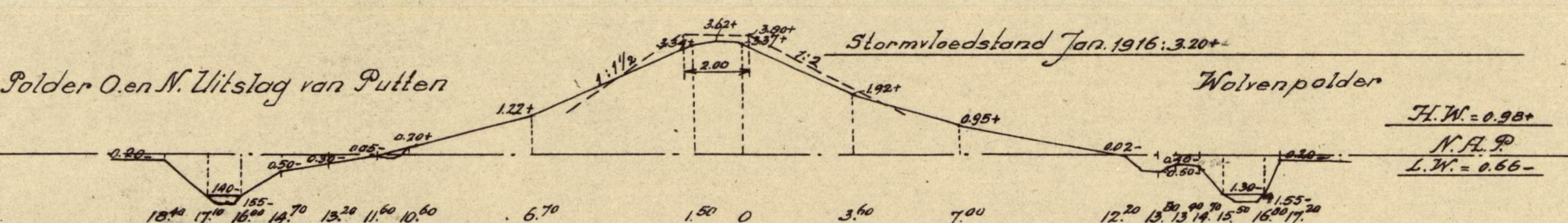
DIJKVAK 23. HM. 600.

PAPENDIJK (LENGTE 1954M.)



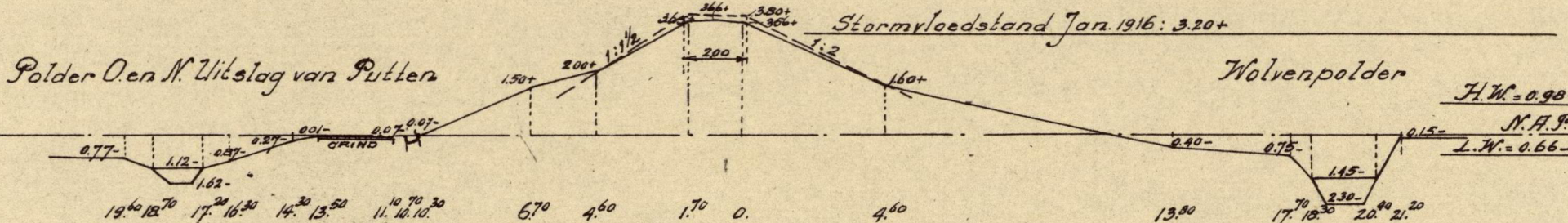
DIJKVAK 24. HM. 300.

ZANDDIJK (LENGTE 988M.)

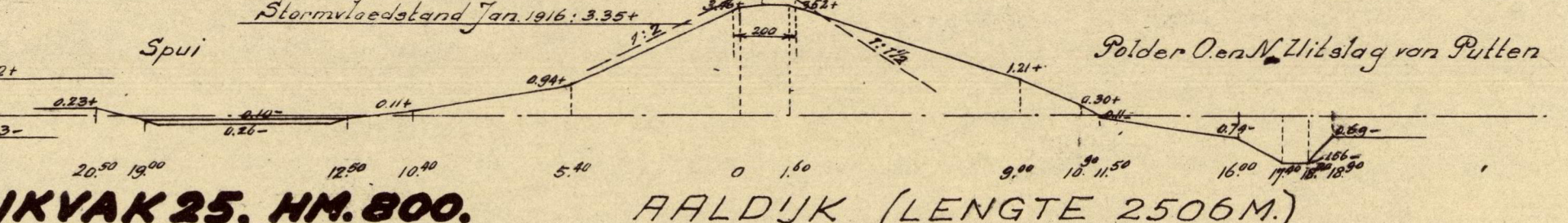


DIJKVAK 25. HM. 800.

AALDIJK (LENGTE 2506M.)

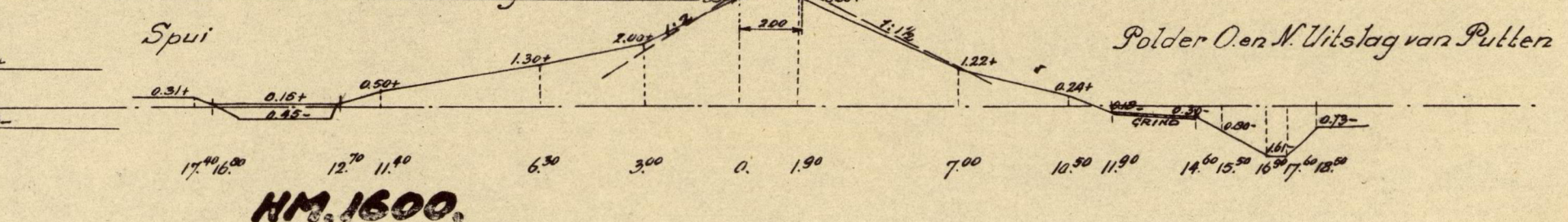


HM. 600.

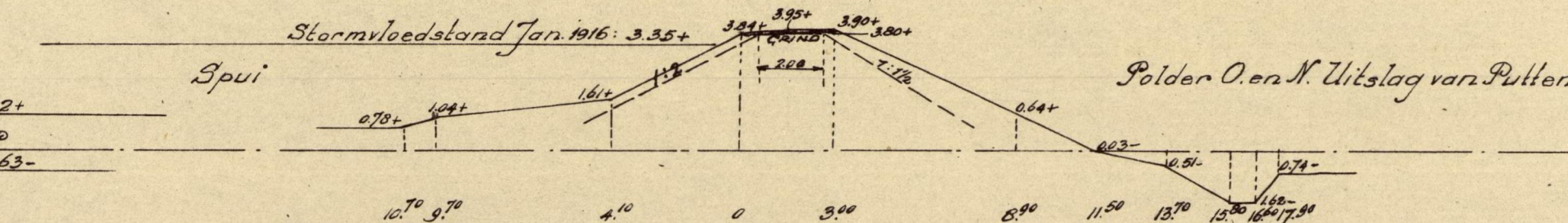


DIJKVAK 25. HM. 800.

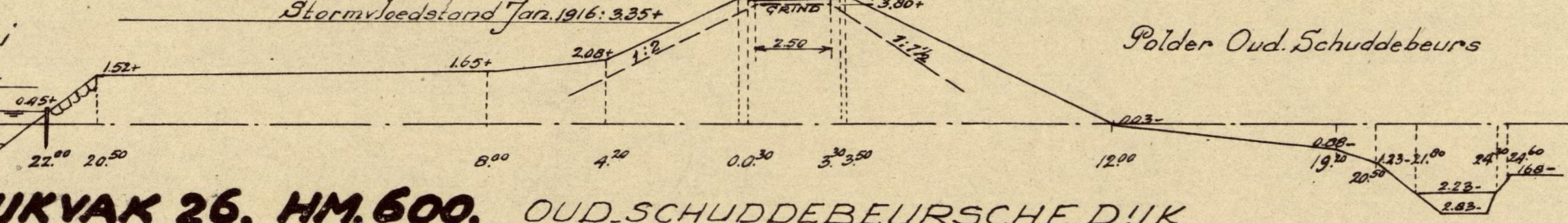
AALDIJK (LENGTE 2506M.)



HM. 1600.

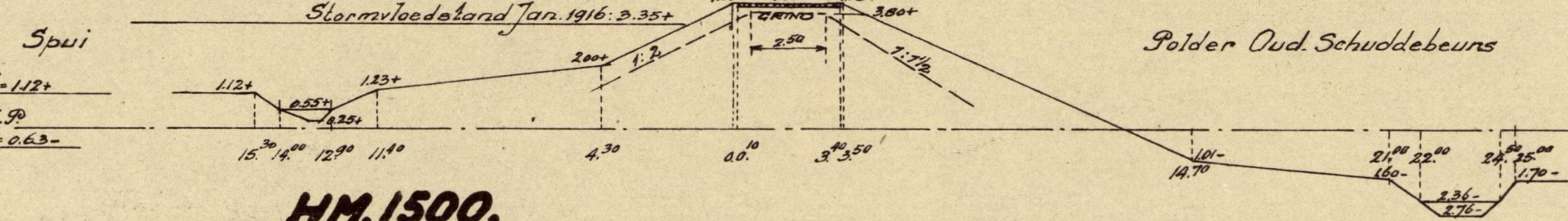


HM. 2400.

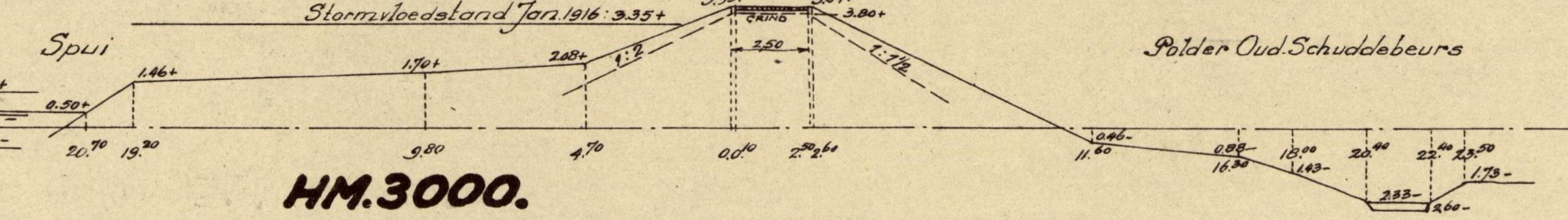


DIJKVAK 26. HM. 600.

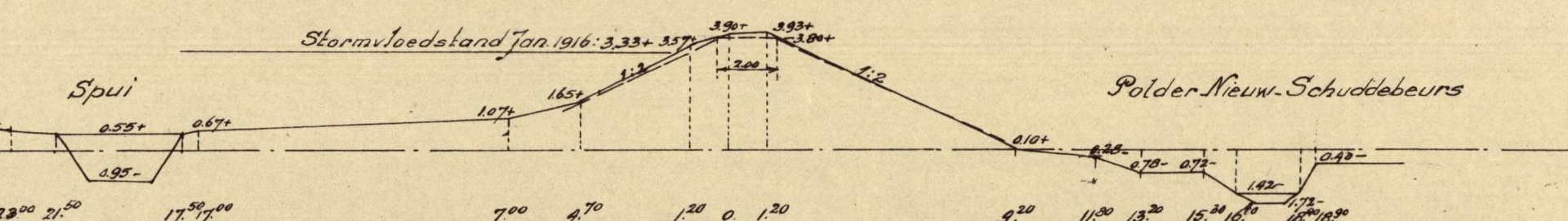
OUD. SCHUDEBEURSche DIJK (LENGTE 3824M.)



HM. 1500.

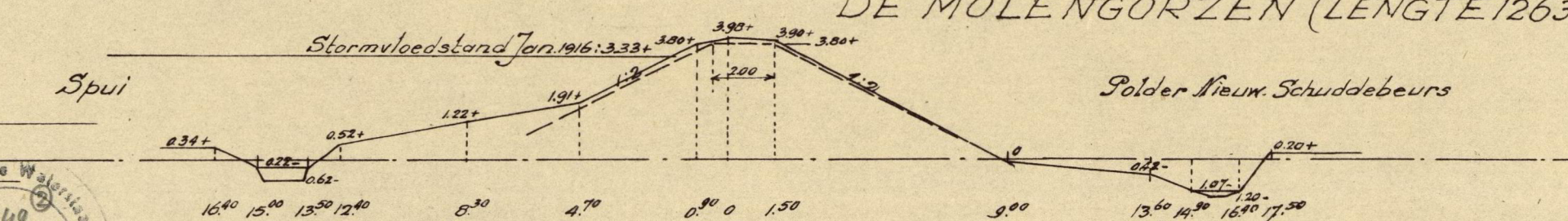


HM. 3000.

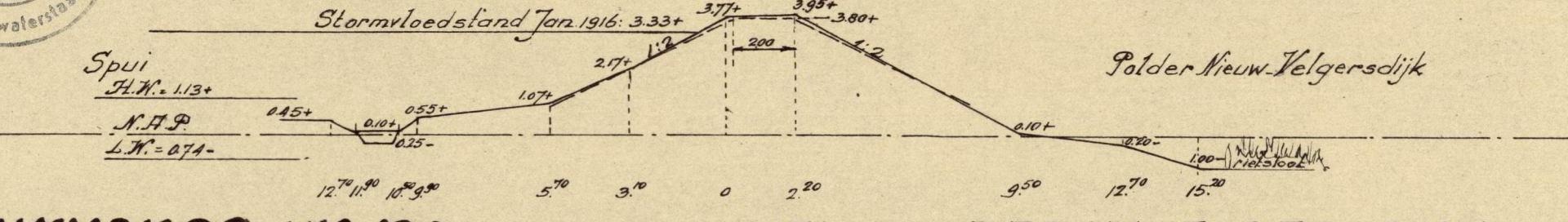


DIJKVAK 27. HM. 400.

DIJK VAN DE POLDERS N. SCHUDEBEURS EN DE MOLENGORZEN (LENGTE 1263M.)

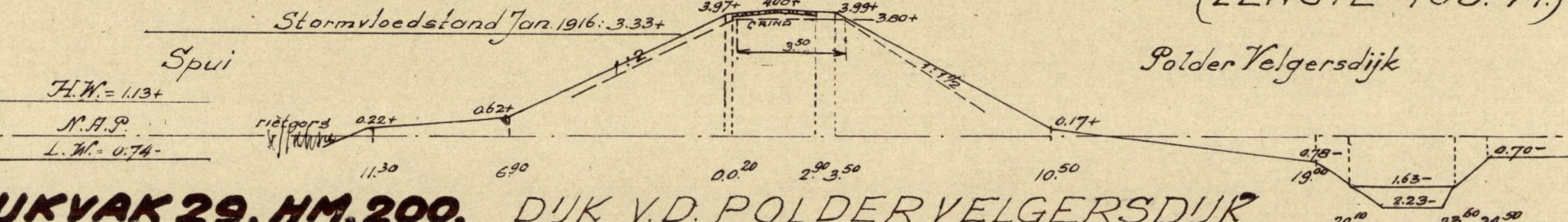


HM. 1000.



DIJKVAK 28. HM. 180.

DIJK VAN DEN POLDER N. VELGERSDIJK (LENGTE 403.39M.)



DIJKVAK 29. HM. 200.

DIJK V.D. POLDER VELGERSDIJK (LENGTE 2412M.)

RAPPORT N° 10. 1953  
BILAGE G4  
BLAD 5  
A5 N: 53.851

