


# LENGTEPROFIEL VAN DE HOOFDWATERKERING VAN HET EILAND VOORNE EN PUTTEN MET ROZENBURG

LENGTESCHAAL 1:10000  
HOOGTESCHAAL 1:100



Lengteprofiel volgens metingen v.d. Provinciale Waterstaat in Zuid-Holland

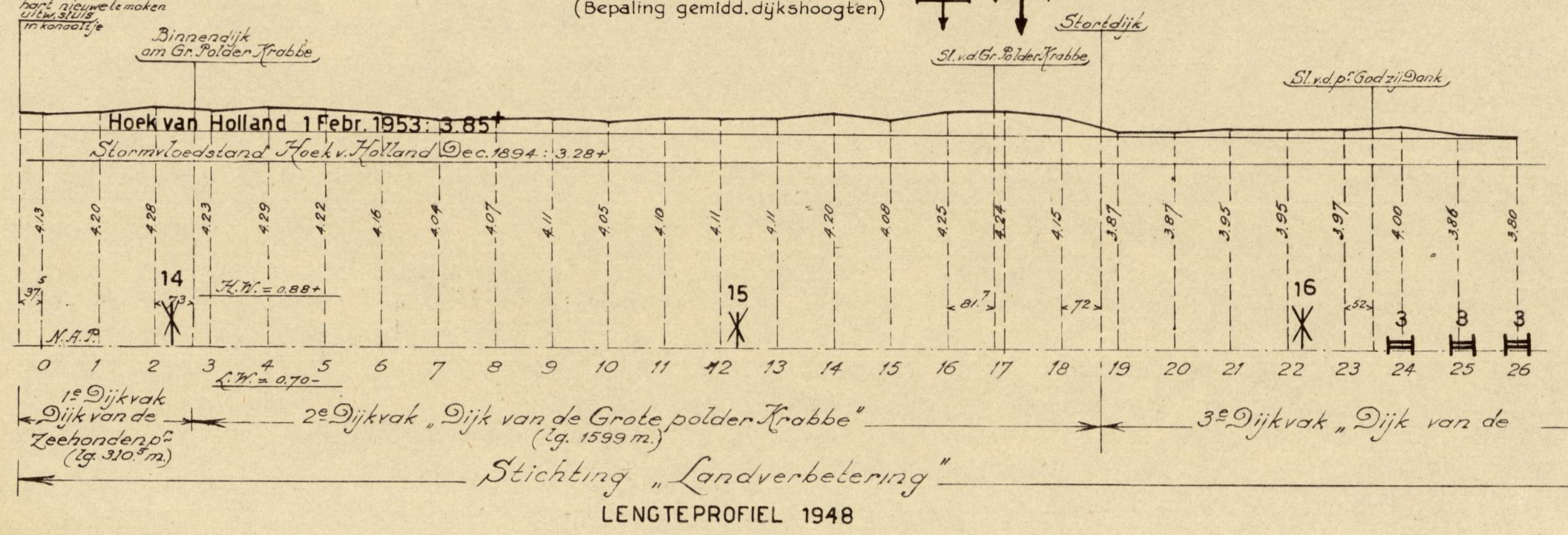
Lengteprofiel volgens dijktabel  
Meters boven N.H.P.

Voorliggende waterkering

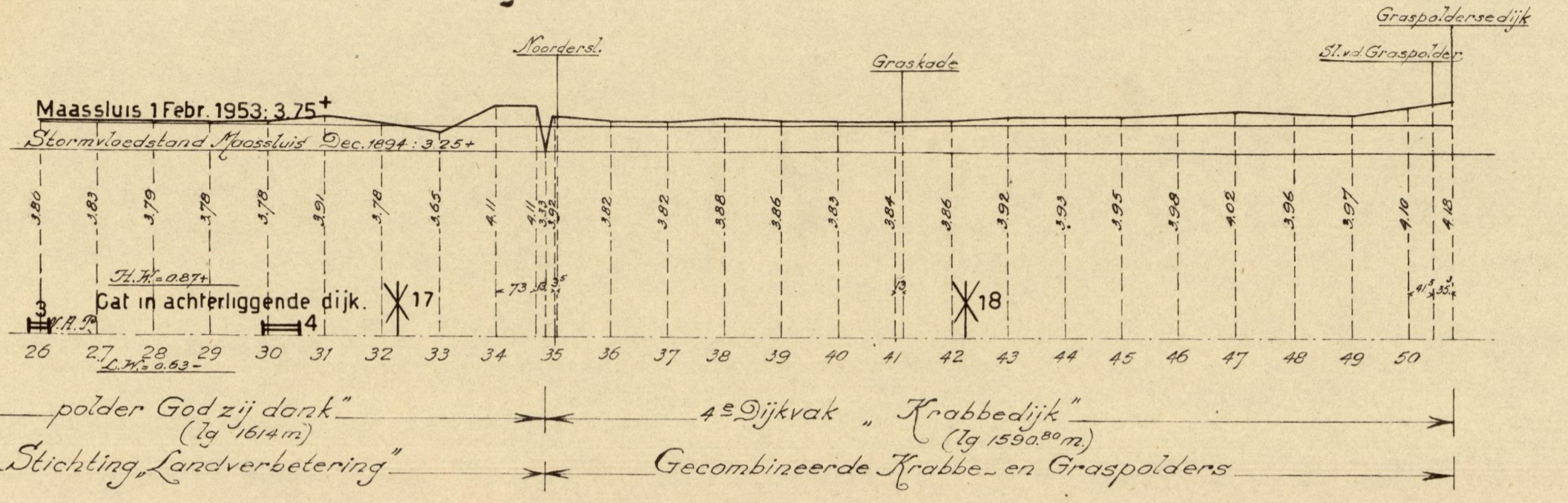
BESCHADIGING HOOFDWATERKERING 1 FEBR. 1953  
IDEM VOORLIGGENDE DIJK

STROMEND GAT

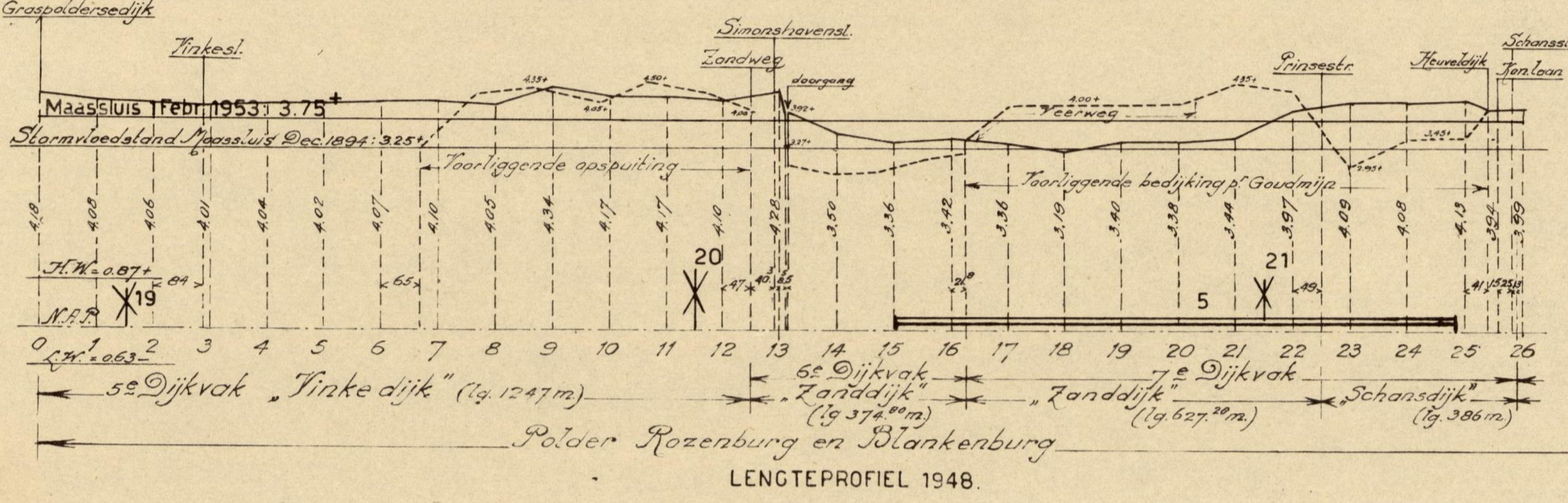
15  
KILOMETERVERDELING  
(Bepaling gemidd. dijkhooften)



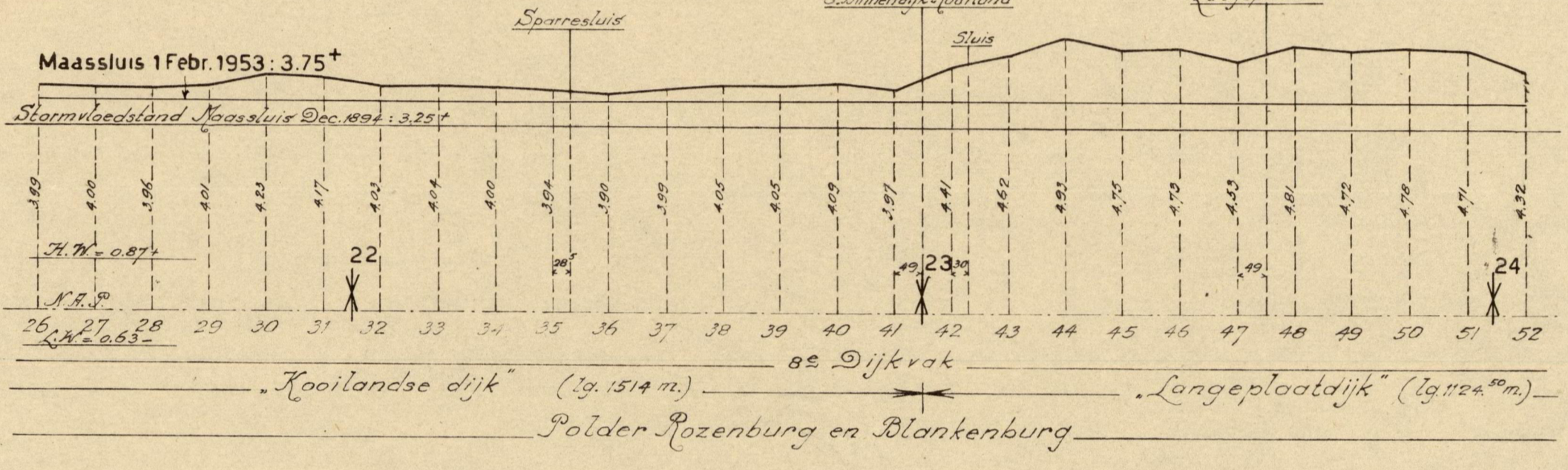
LENGTEPROFIEL 1948



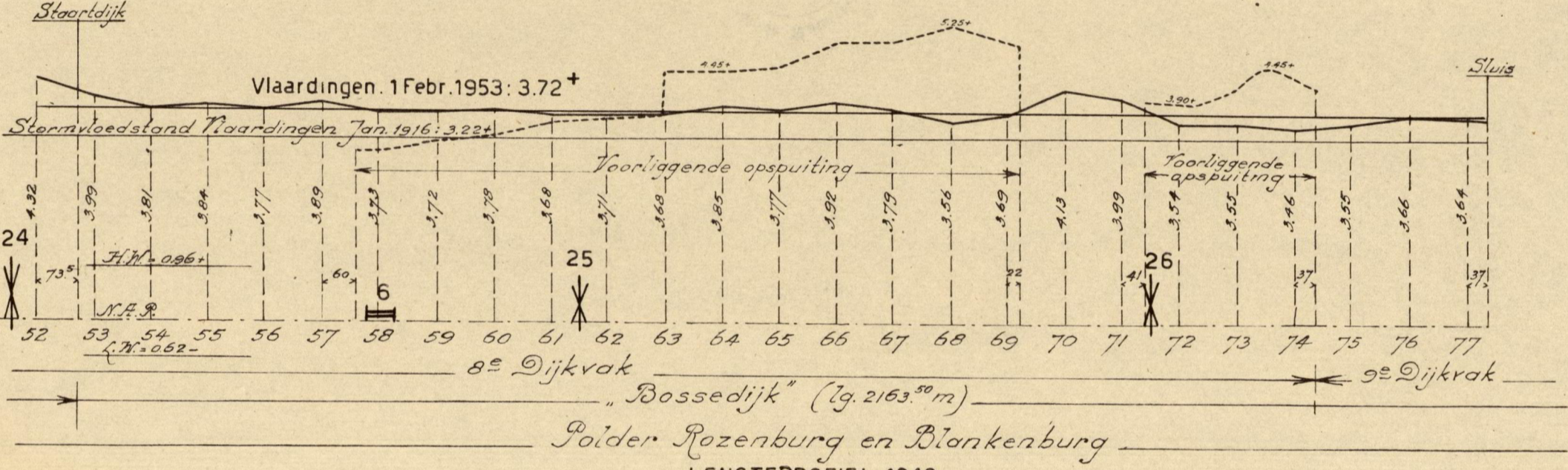
LENGTEPROFIEL 1948



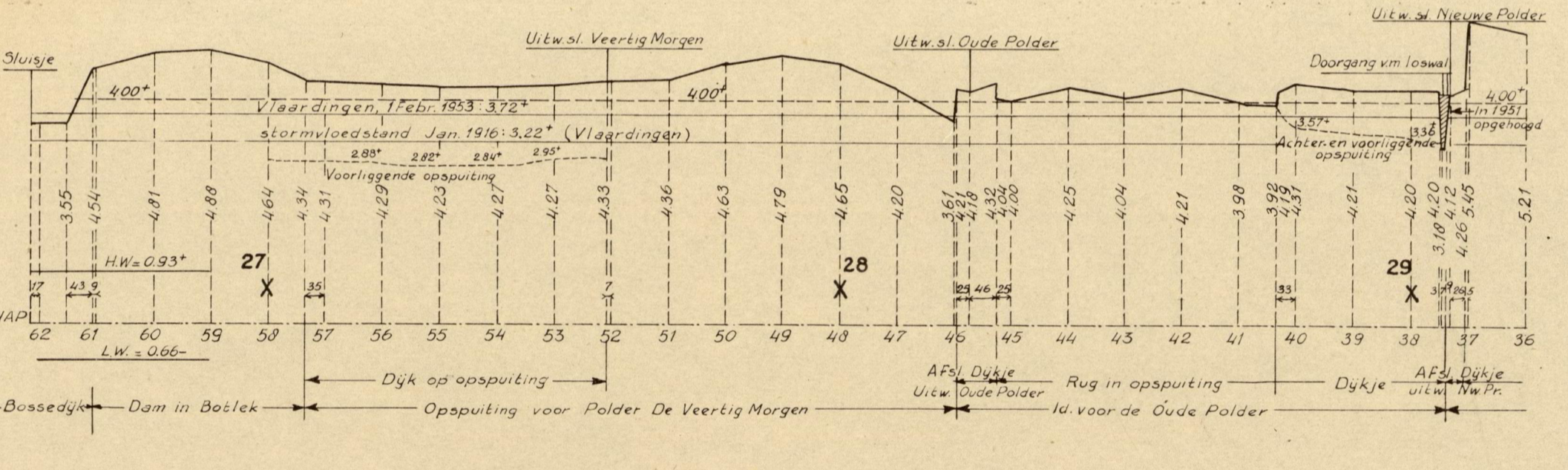
LENGTEPROFIEL 1948



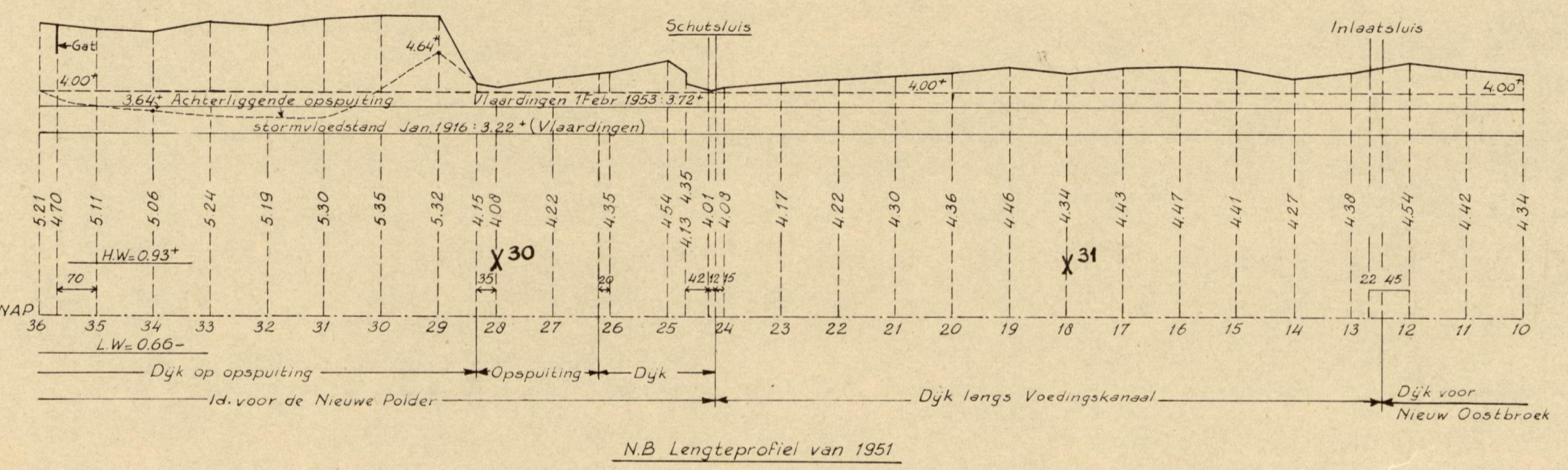
LENGTEPROFIEL 1948



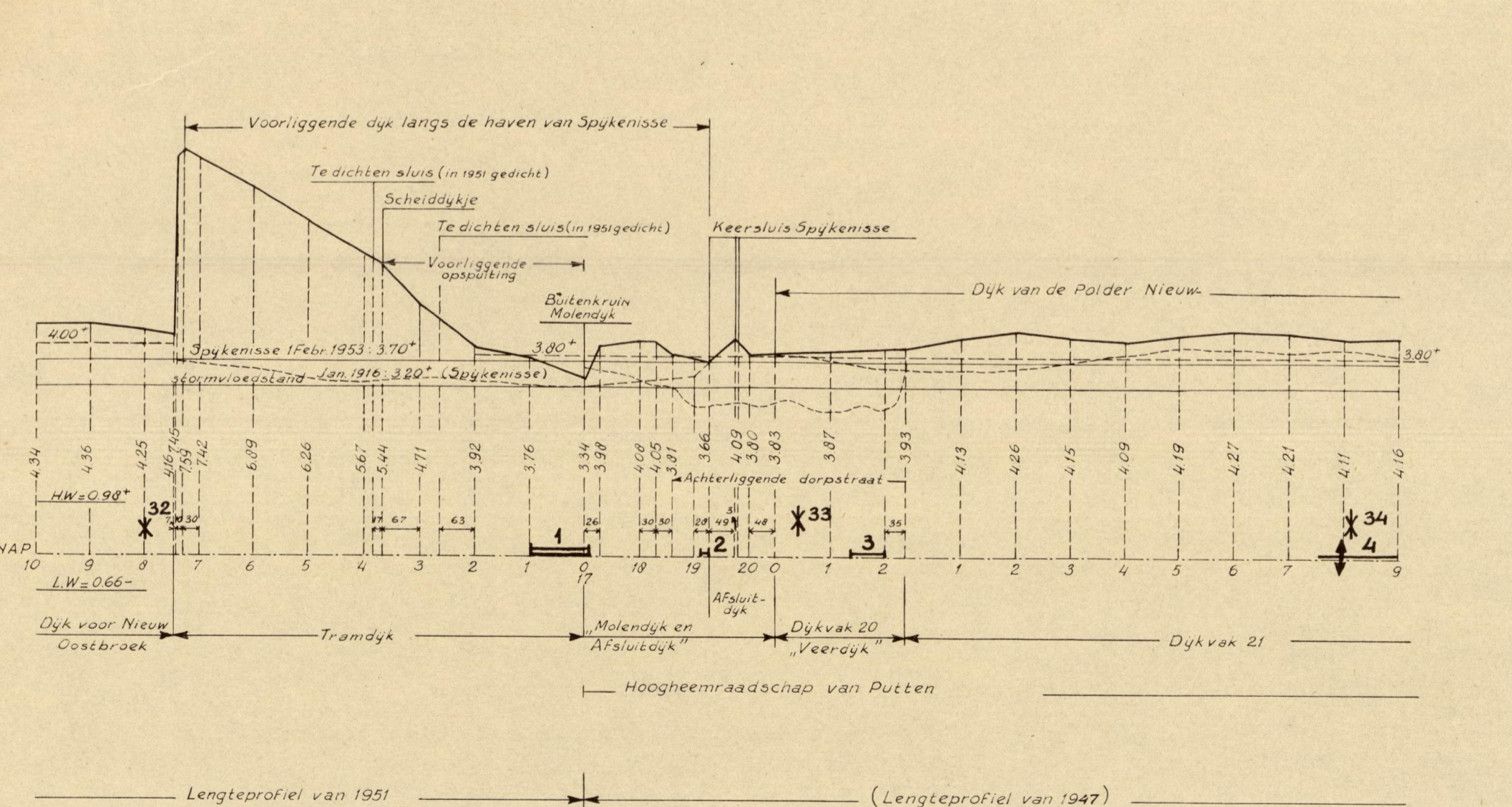
LENGTEPROFIEL 1948



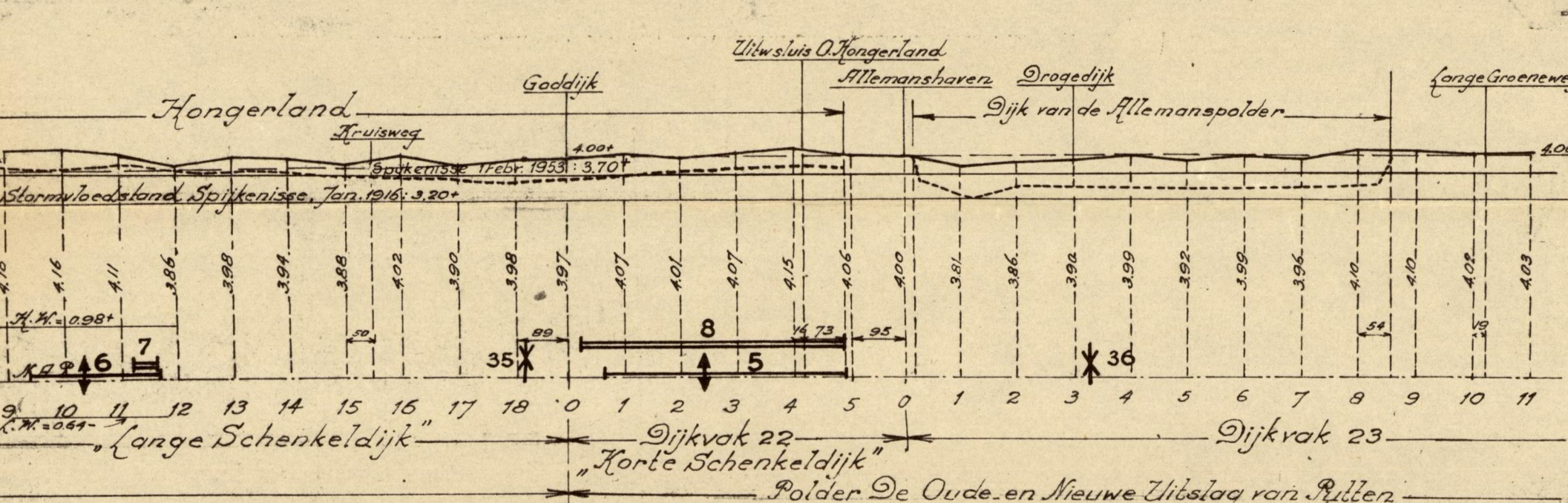
LENGTEPROFIEL 1948



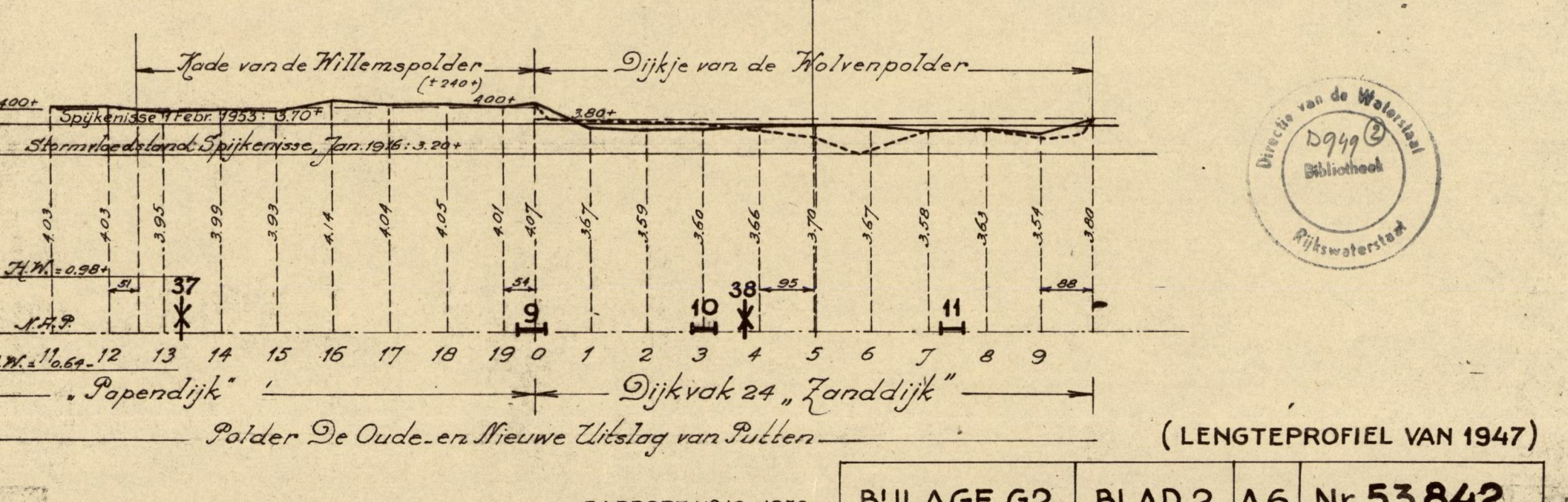
N.B. Lengteprofiel van 1951



LENGTEPROFIEL VAN 1947



LENGTEPROFIEL VAN 1947



LENGTEPROFIEL VAN 1947

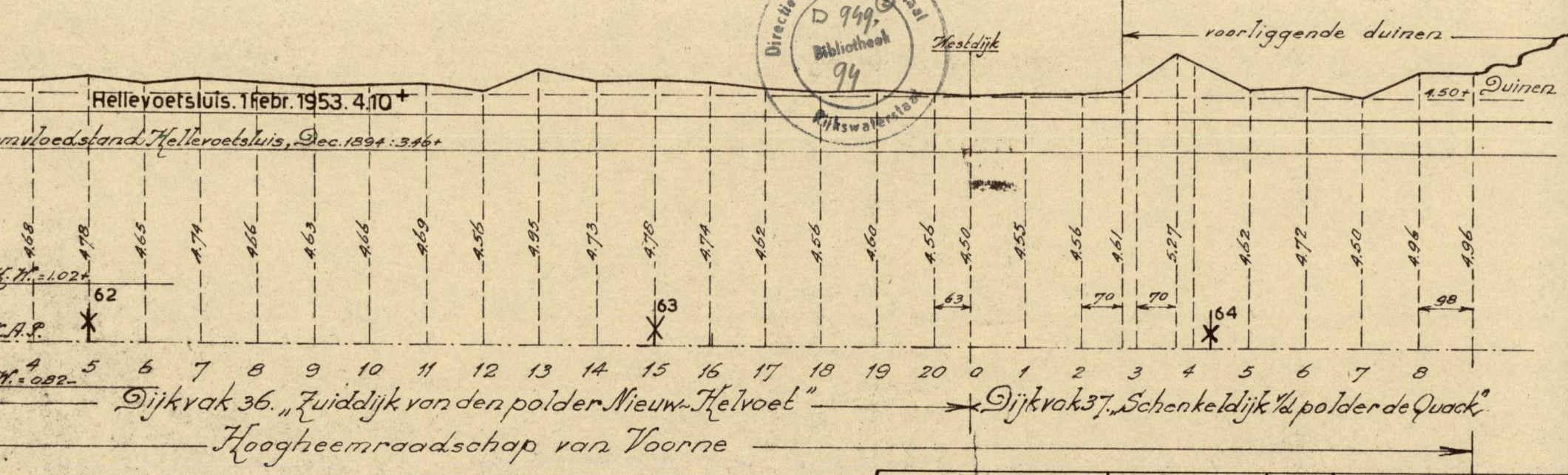
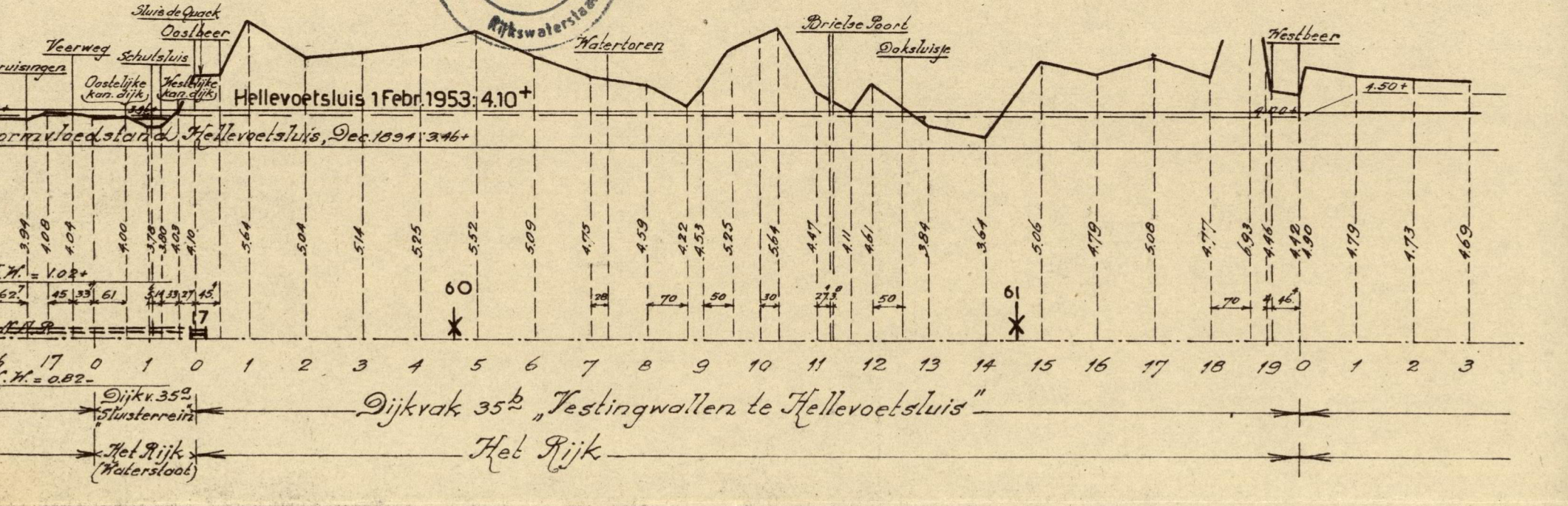
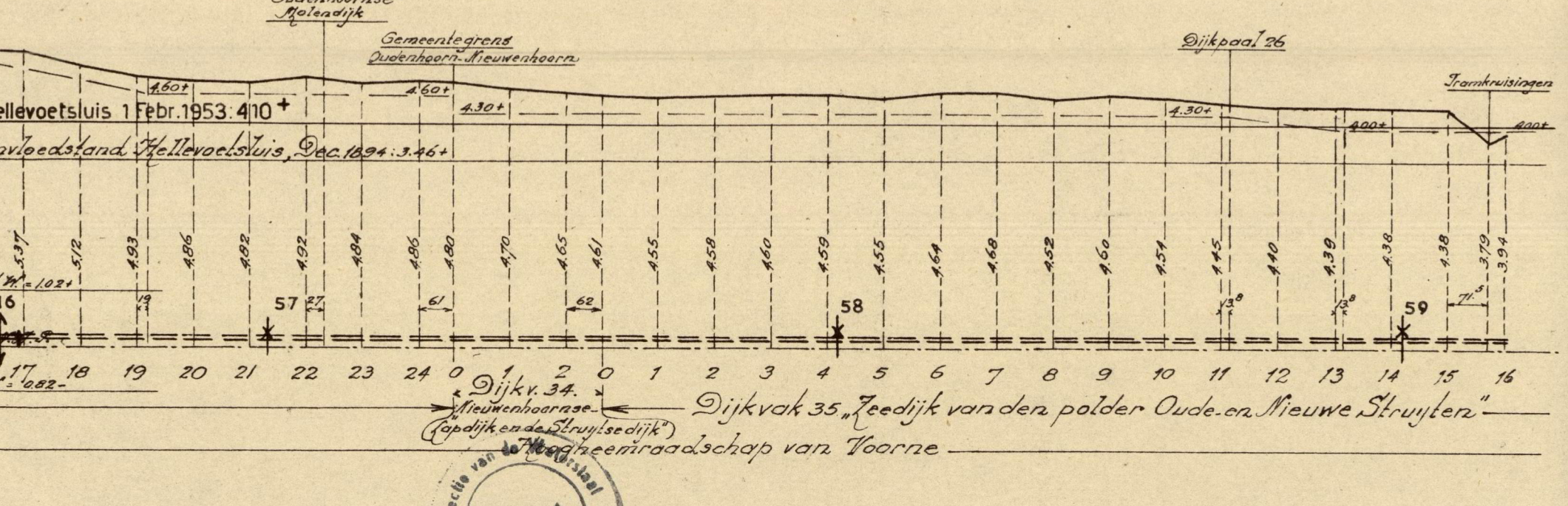
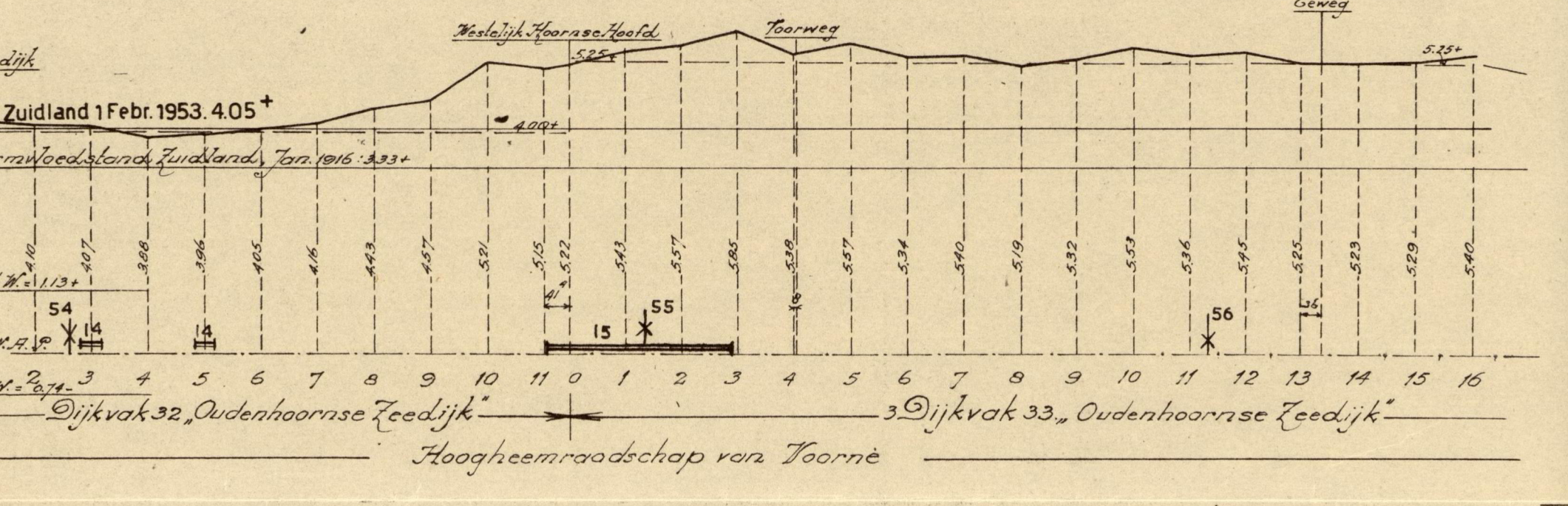
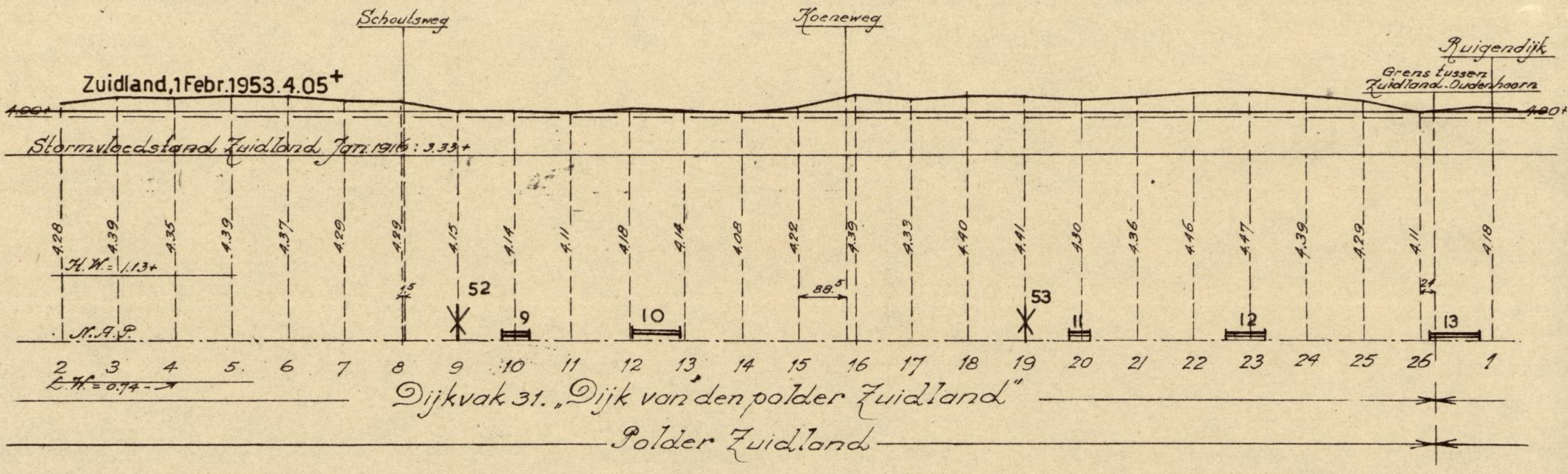
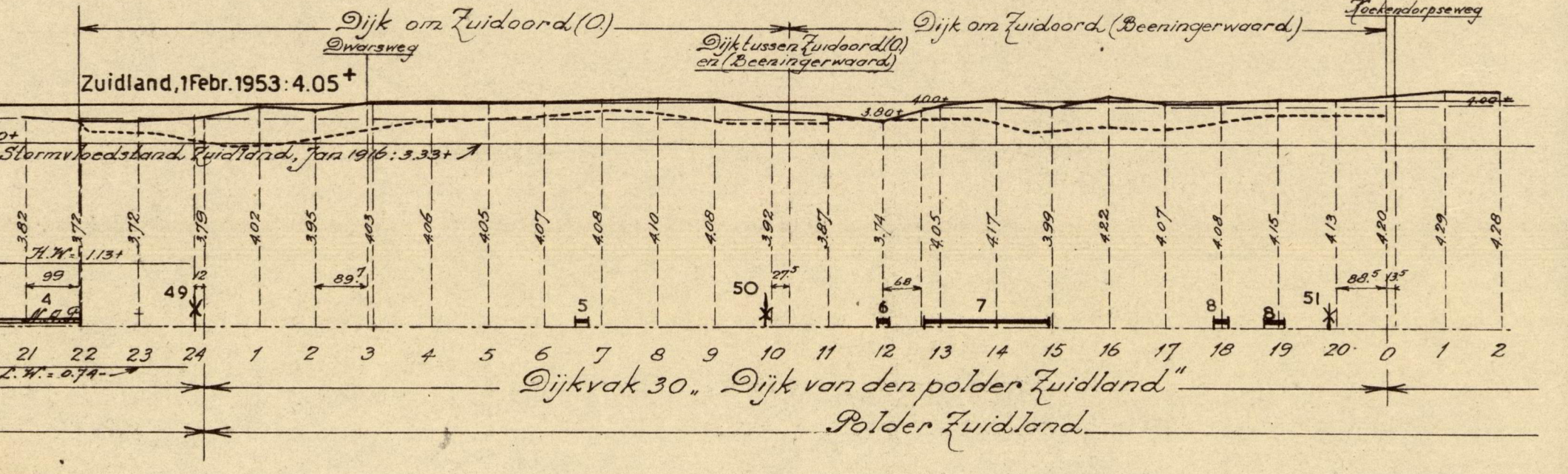
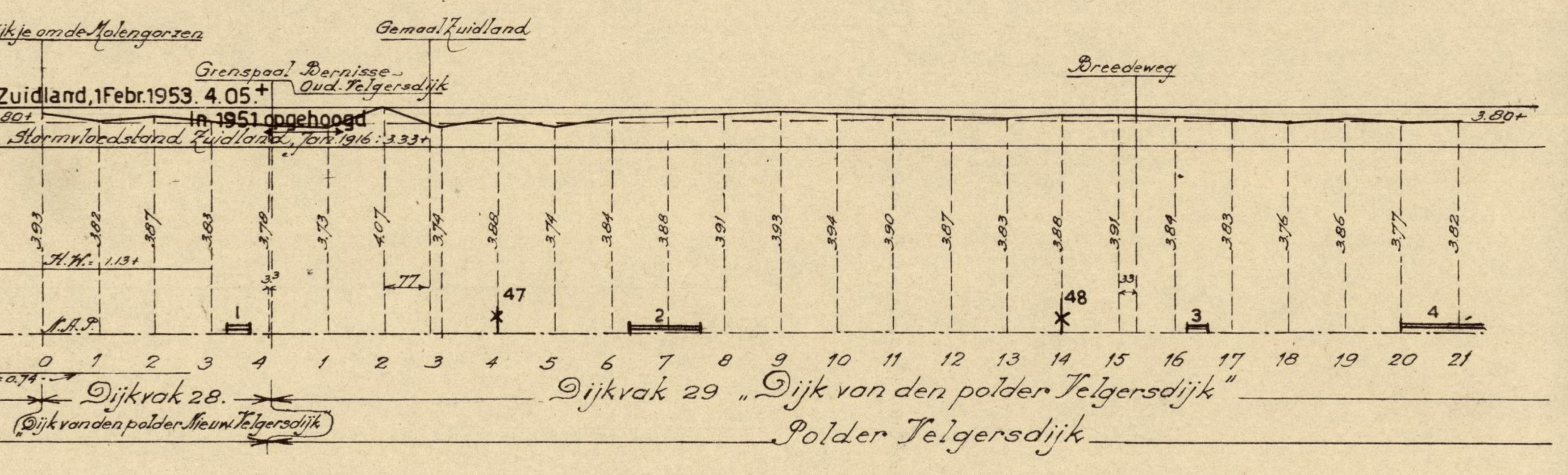
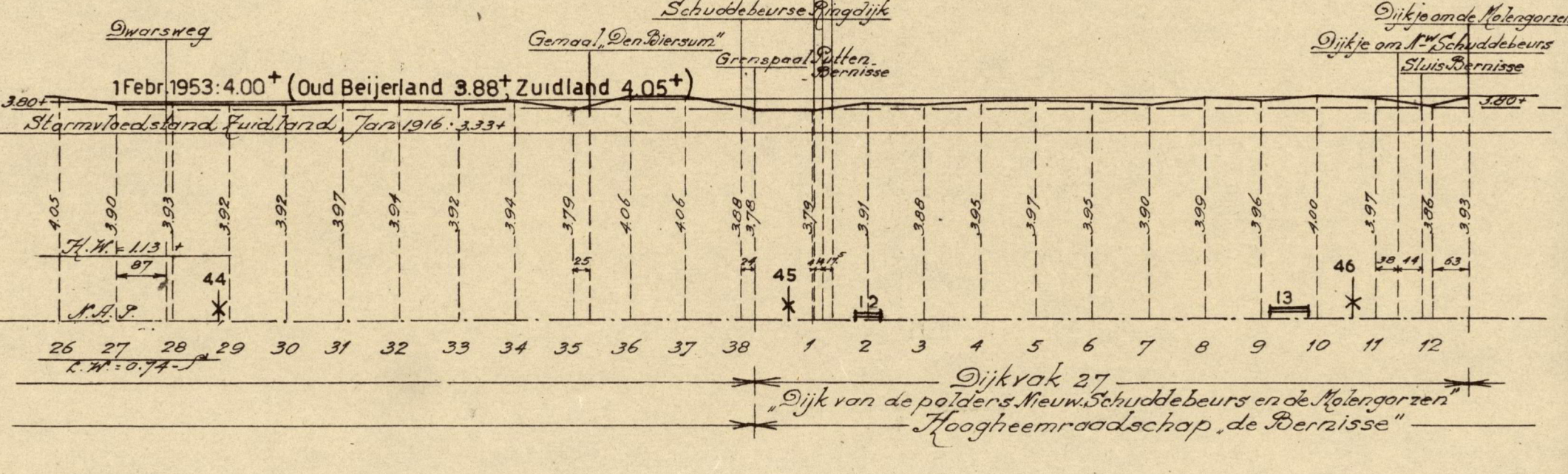
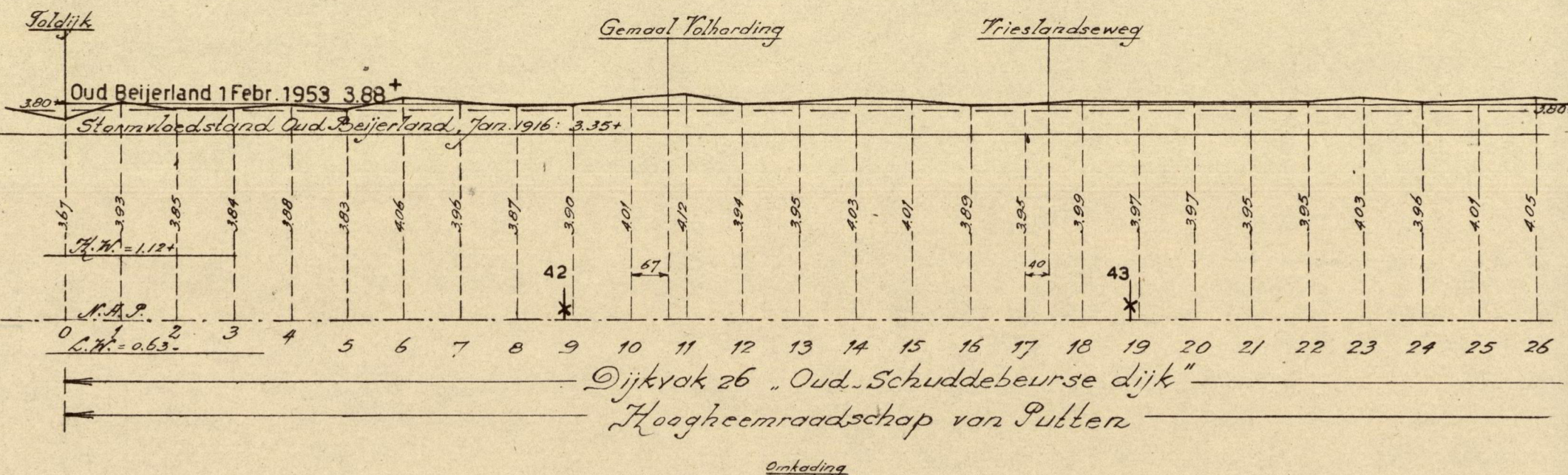
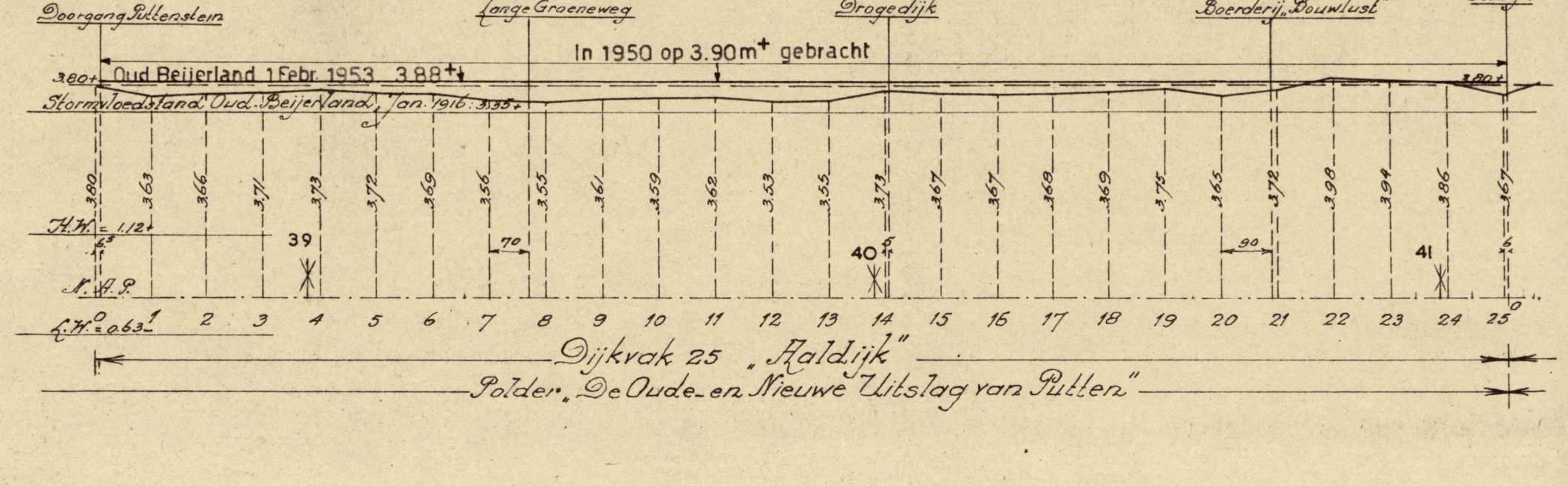
# LENGTEPROFIEL VAN DE HOOFDWATERKERING VAN HET EILAND VOORNE EN PUTTEN MET ROZENBURG

LENGTESCHAAL 1:10000  
HOOGTESCHAAL 1:100

— lengteprofiel volgens metingen van de Provinciale Hoofdeland in 't Holland in 1947  
- - - lengteprofiel volgens dijktabel  
Meters boven M.H.P.  
- - - - - Voorliggende waterkering



- Kilometerverdeling (Bepaling gemidd. dijkhooogten)
- Beschadiging Hoofdwaterkering 1 Febr. 1953
- Beschadiging voorliggende dijk
- Stromend Gat



# VOORLIGGENDE DUKEN OP VOORNE EN PUTTEN. (1947)



SCHAAL 1:25000

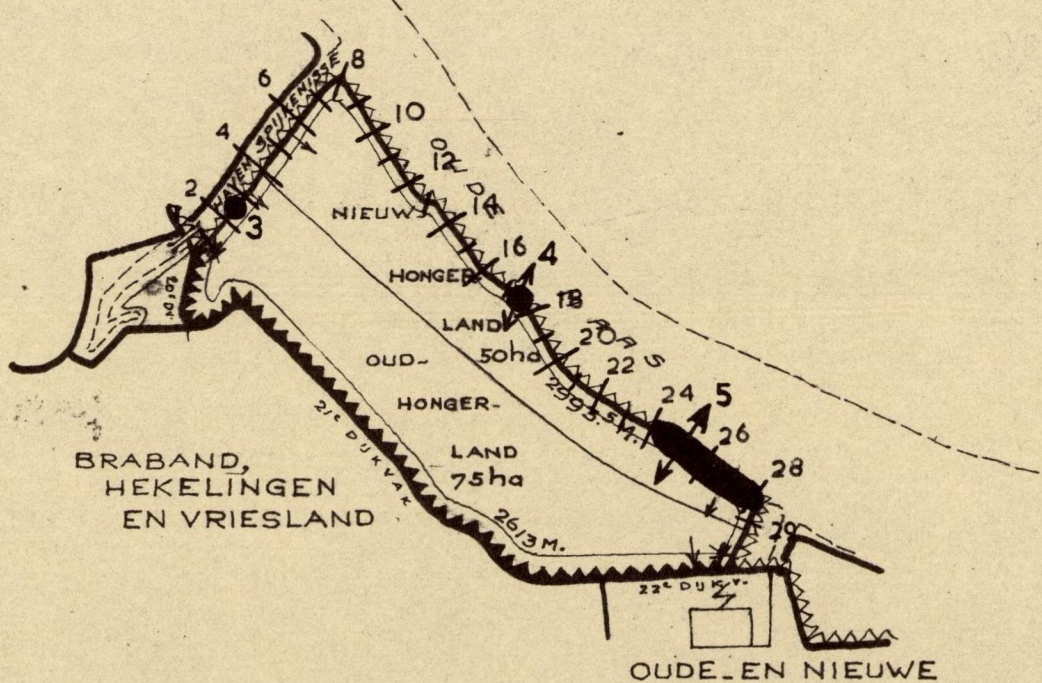
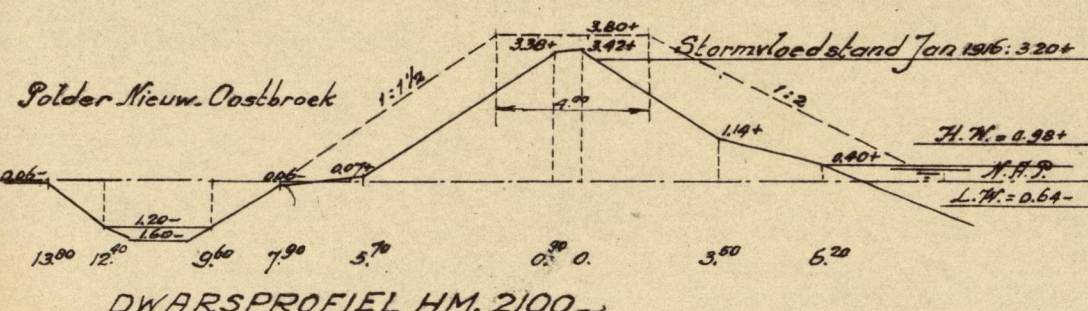
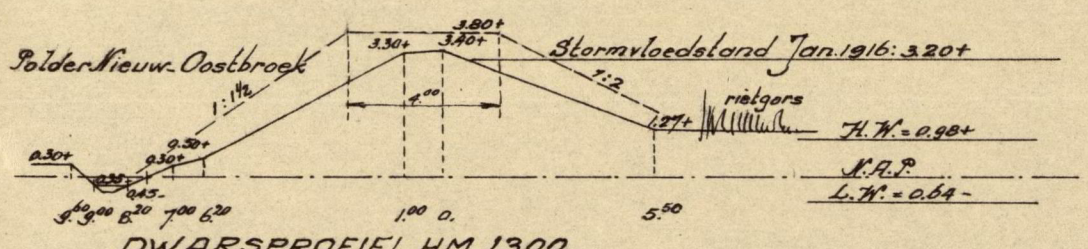
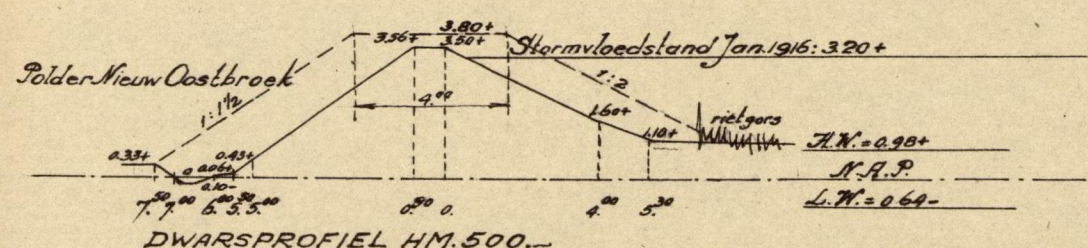

SPUKENISSE EN SCHIEKAMP

wordt opgespoten.

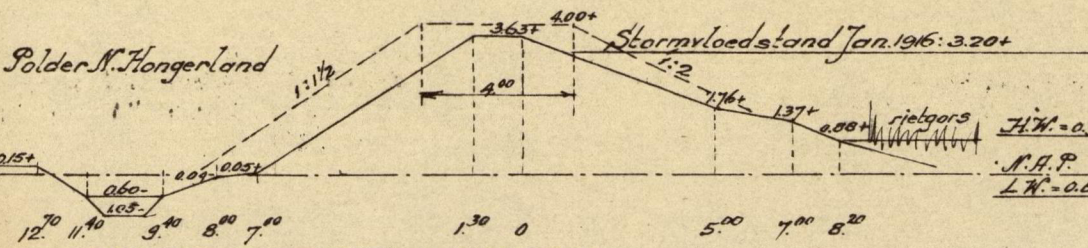
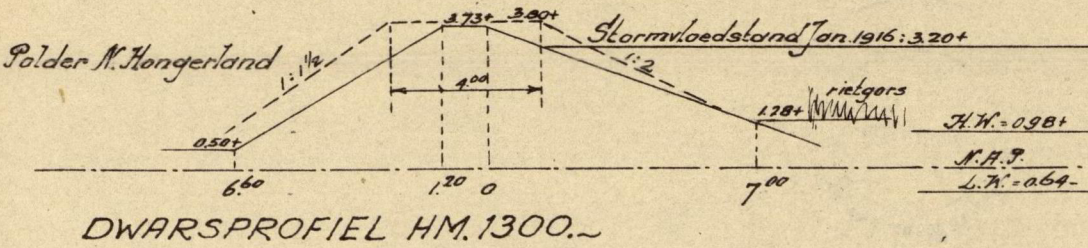
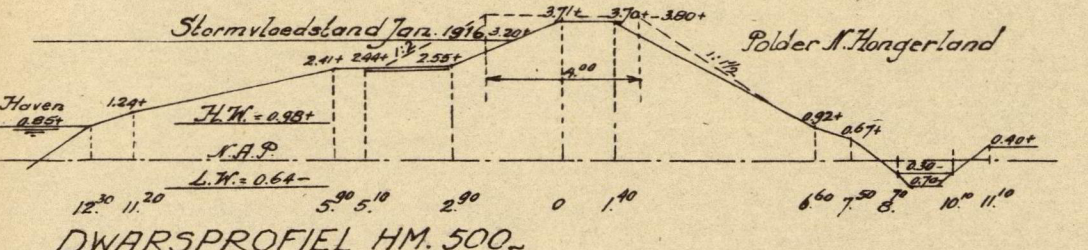
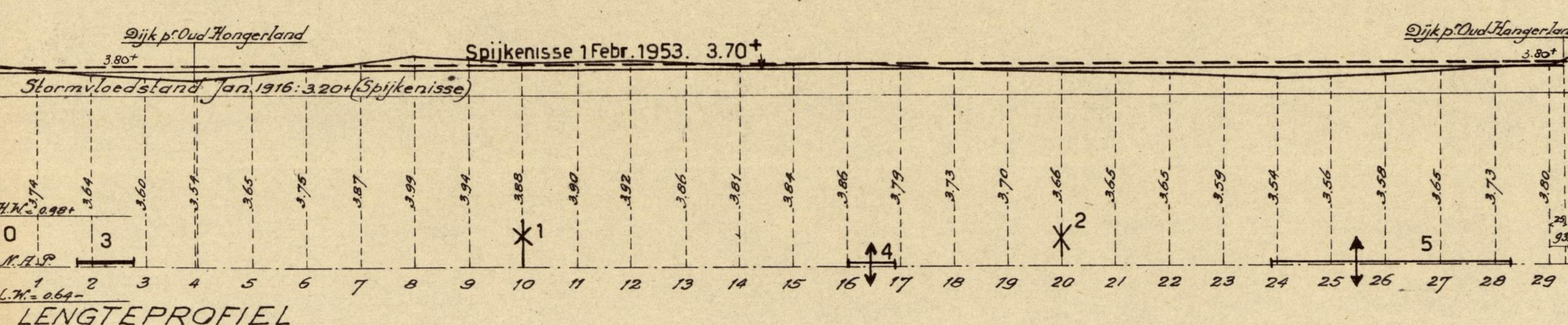
BRABAND, HEKELINGEN EN VRIESLAND

- BESCHADIGINGEN 1 FEBR. 1953.
- ↑↓ STROMEND GAT 1 FEBR. 1953.
- KILOMETERVERDELING (Bepaling gemidd. dijkshoogten)

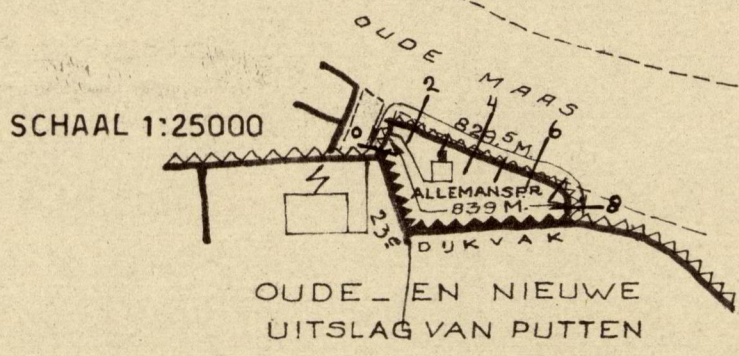
## DJK OM POLDERS OUD.OOSTBROEK EN NIEUW.OOSTBROEK



## DJK OM DE POLDERS OUD.HONGERLAND EN NIEUW.HONGERLAND

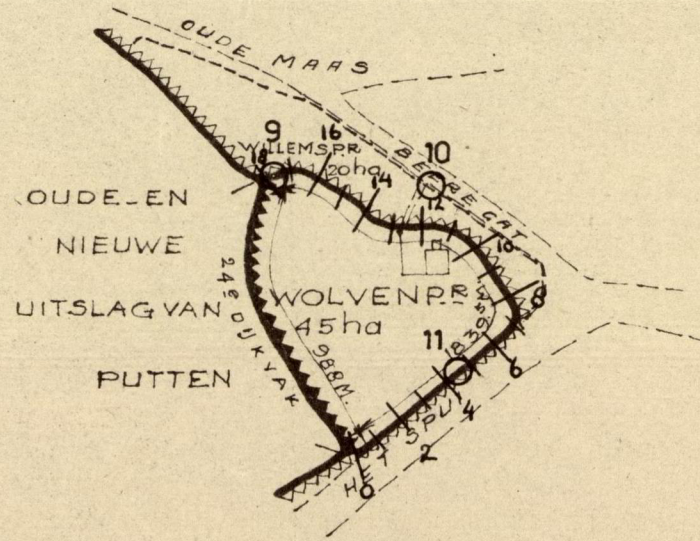
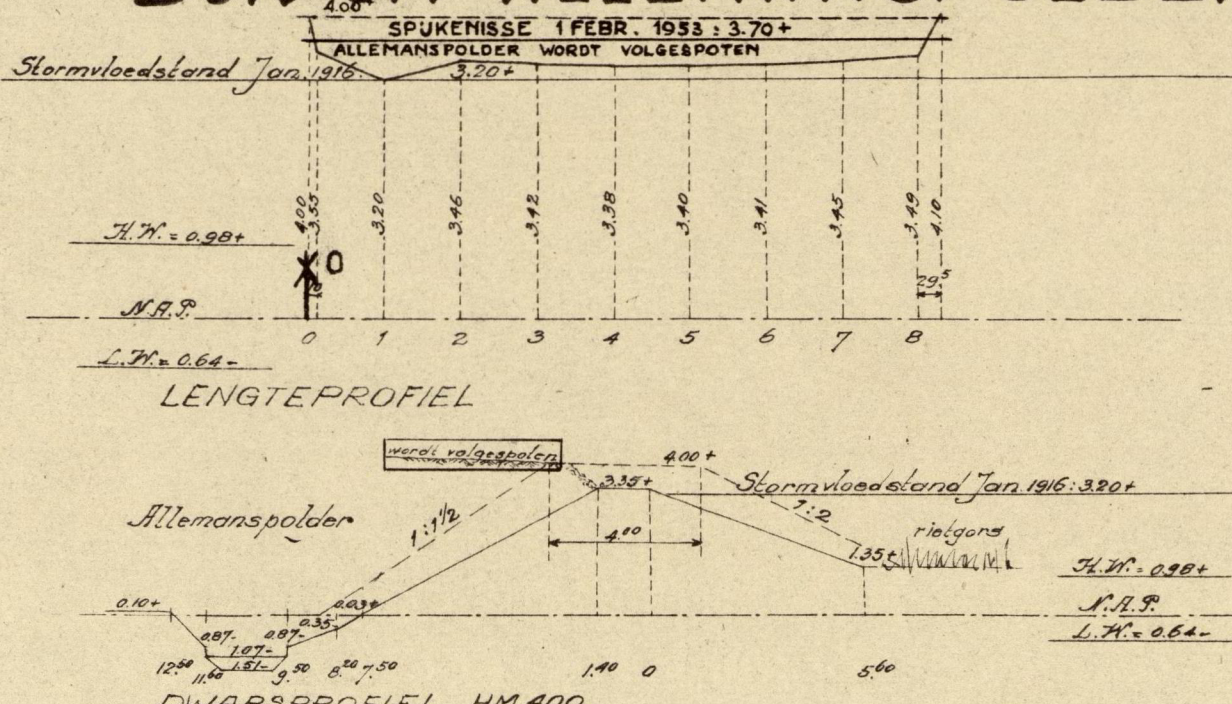


# VOORLIGGENDE DIJEN OP HET EILAND VOORNE EN PUTTEN (1947)

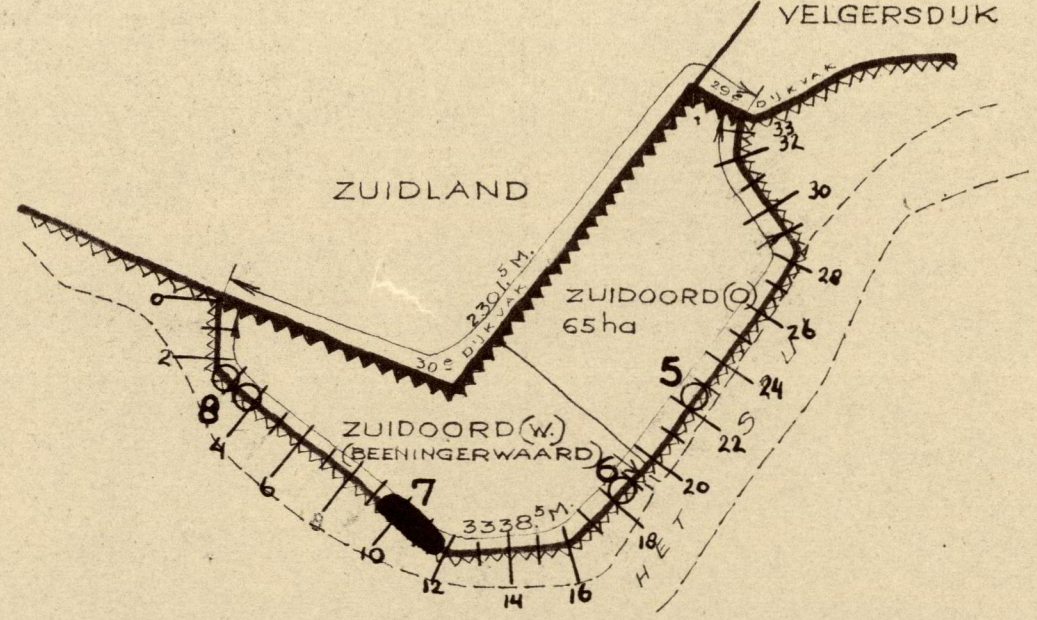
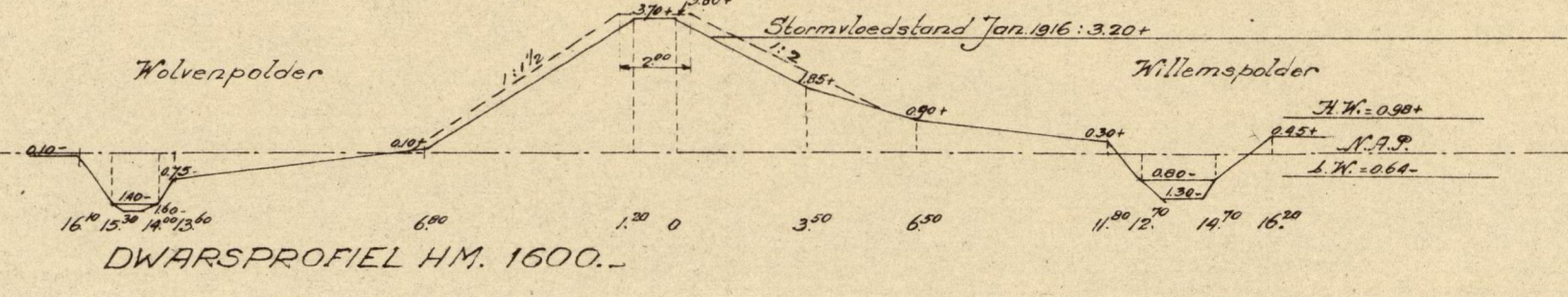
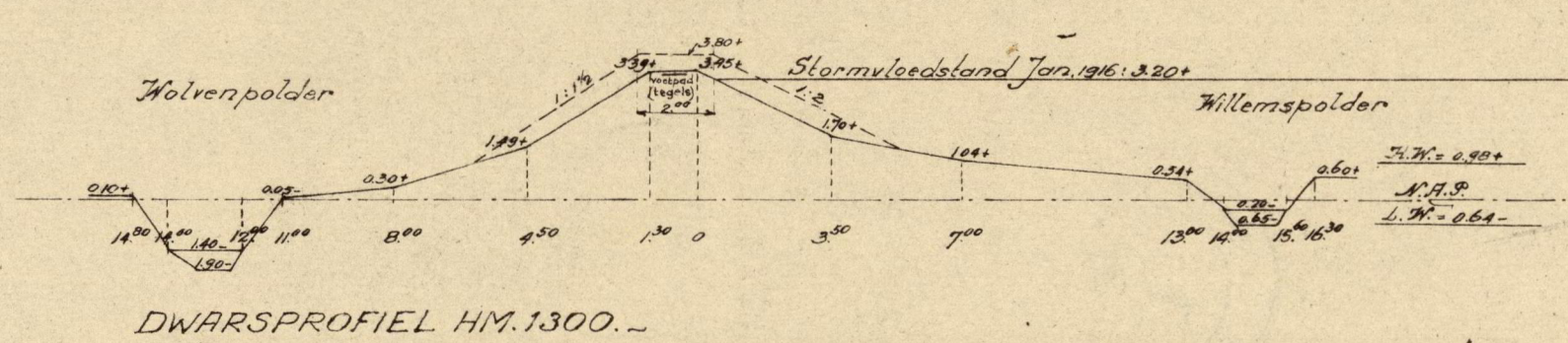
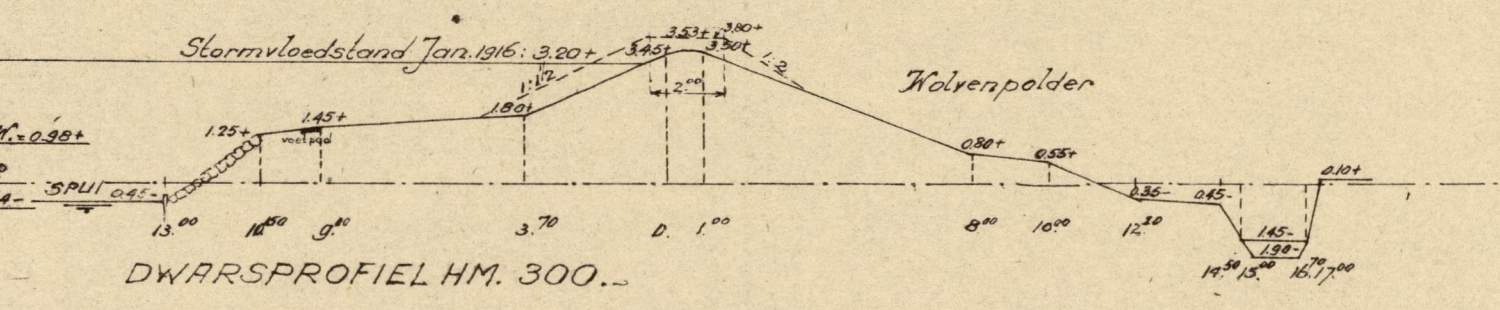
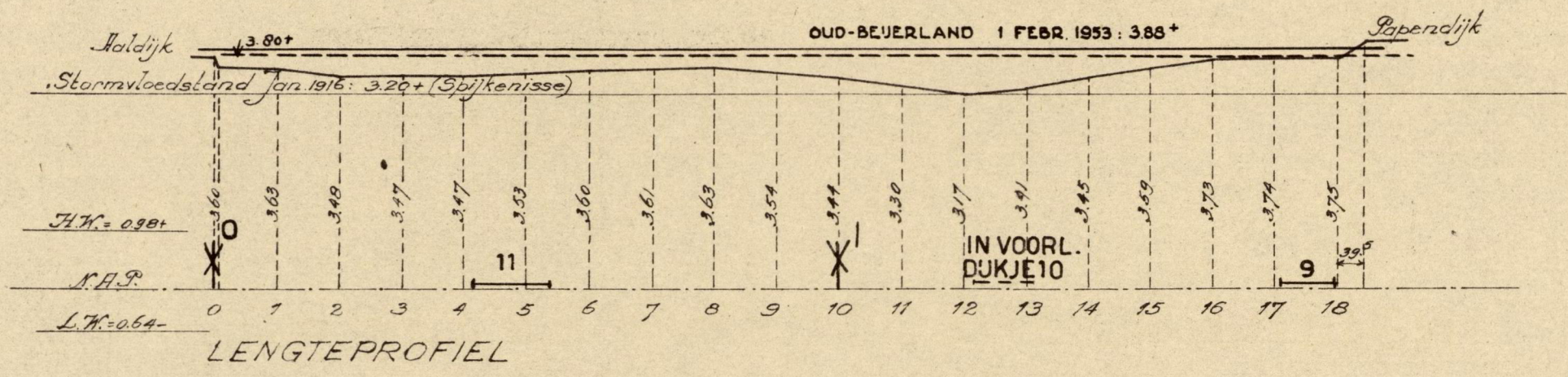


BESCHADIGINGEN 1 FEBR. 1953.  
KILOMETERVERDELING.  
(Bepaling gemidd. dijkhoogten)


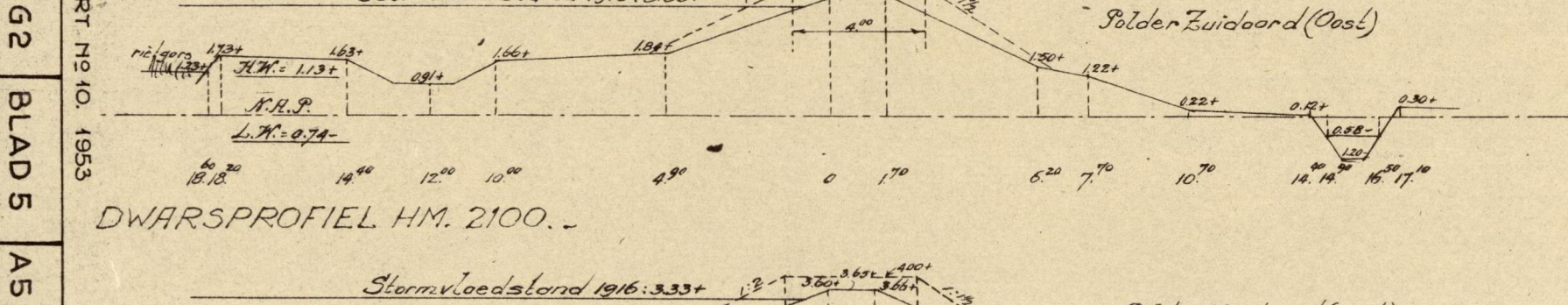
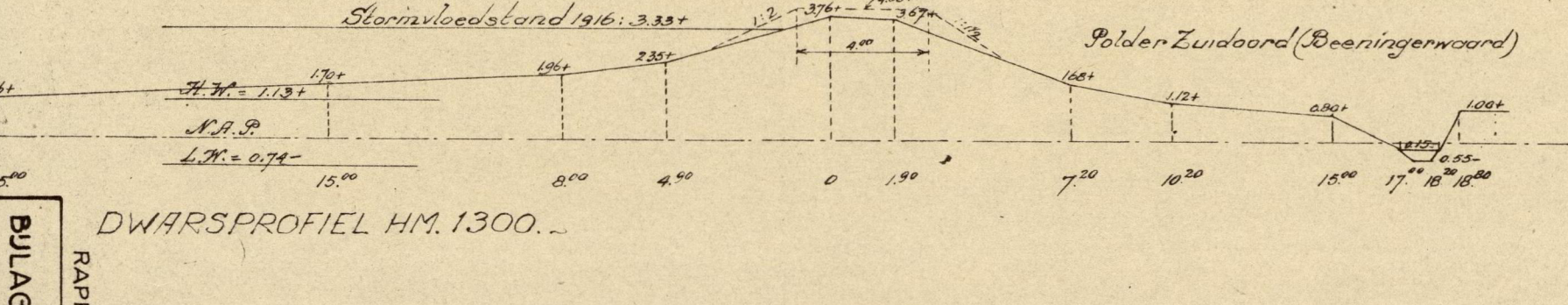
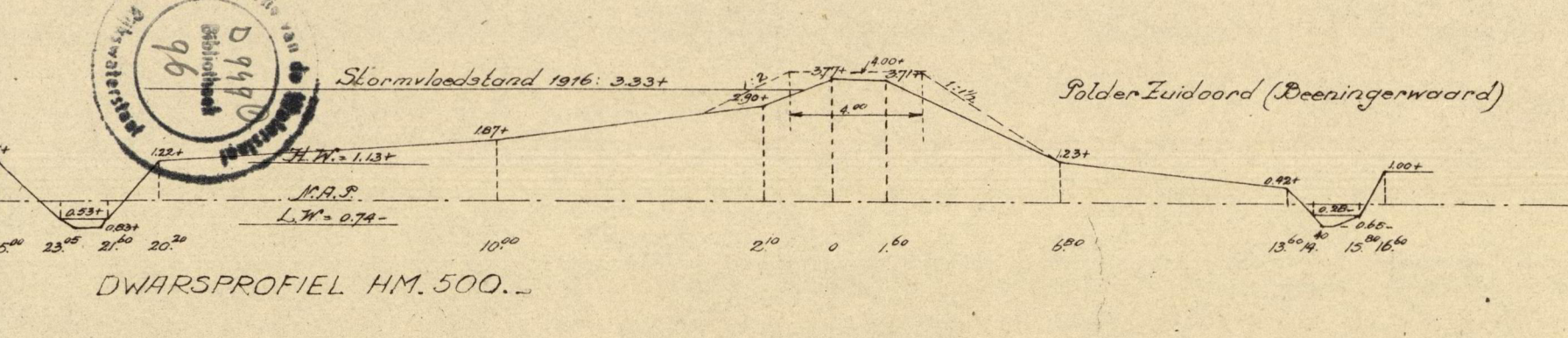
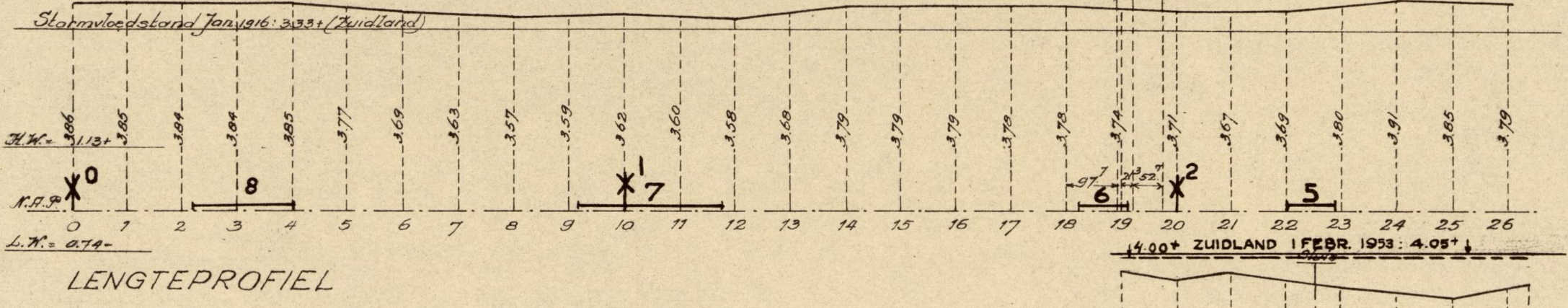
## DIJK OM ALLEMANSPOLDER



## DIJK OM WOLVENPOLDER



## DIJK OM POLDER ZUIDOORD

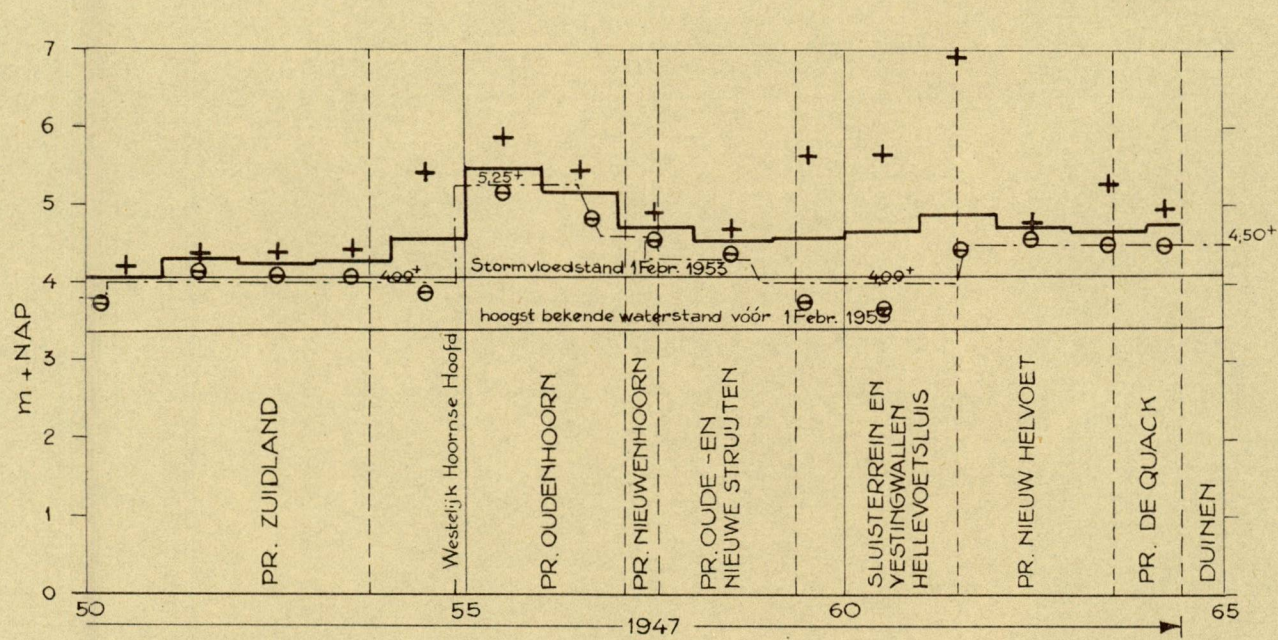
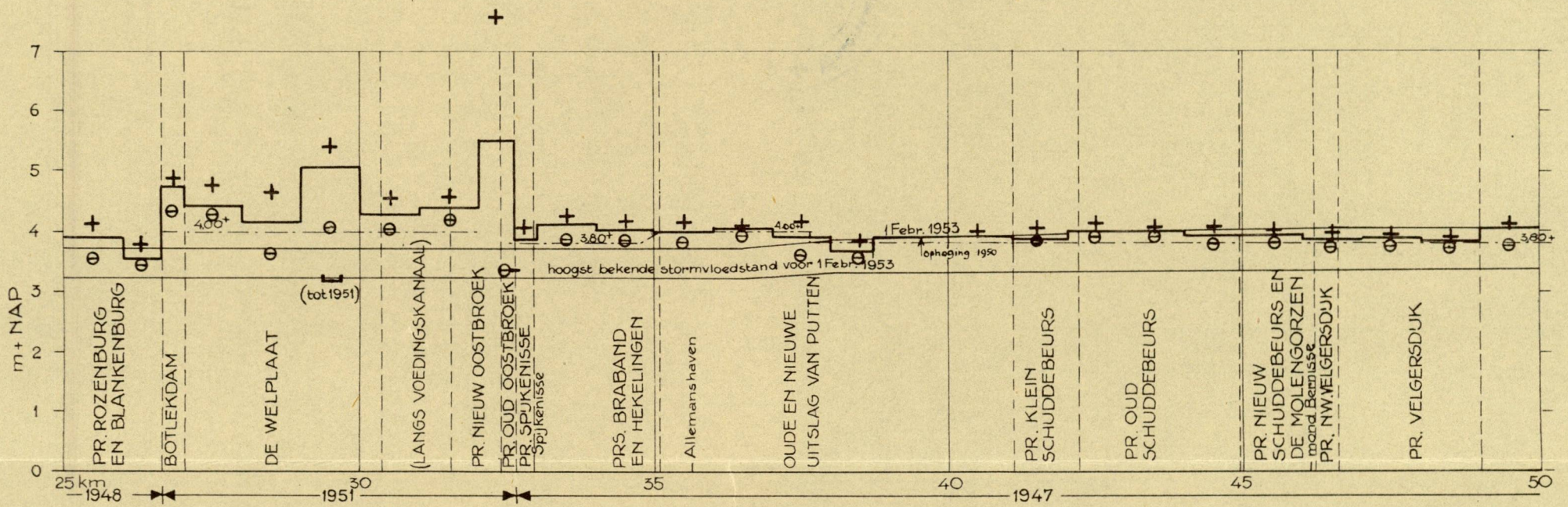
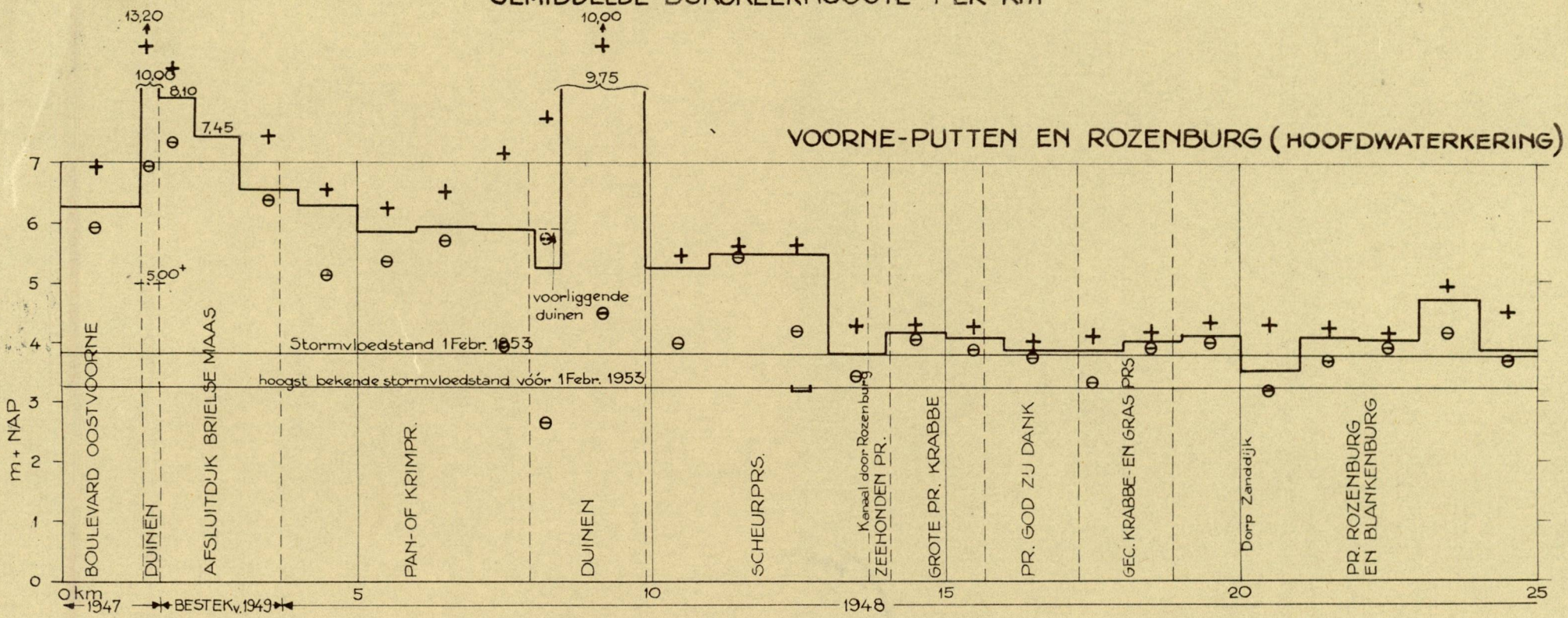


BULAGE 62  
BLAD 5  
AS N. 53845

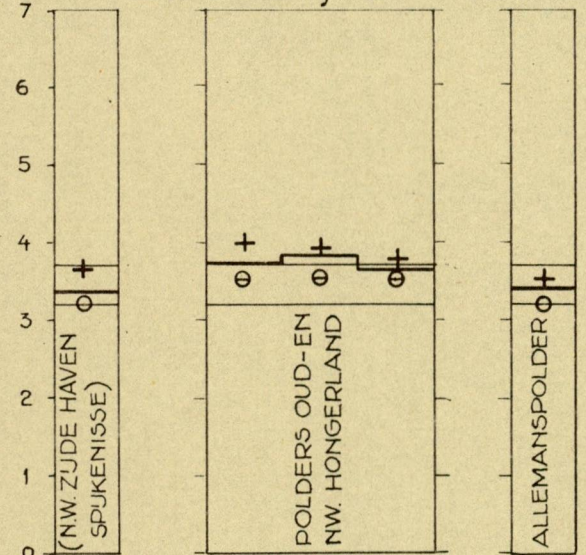
RAPPORT NO. 10. 1953

GEMIDDELDE DIJKSKEERHOOGTE PER km

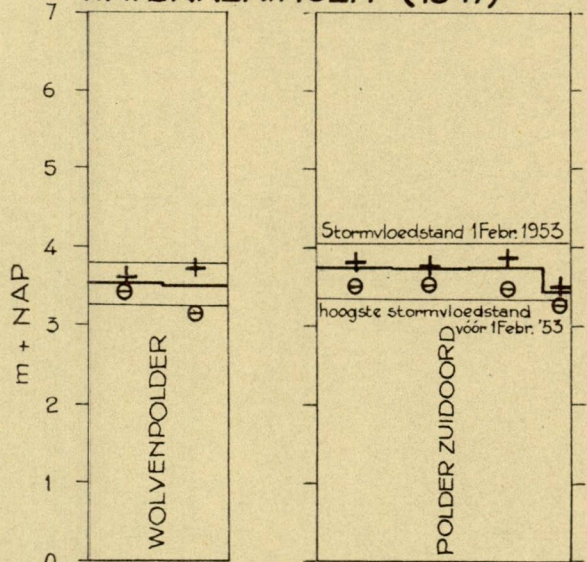
VOORNE-PUTTEN EN ROZENBURG (HOOFDWATERKERING)




VOORNE EN PUTTEN, VOORLIGGENDE



WATERKERINGEN (1947)



- GEM. DIJKSHOOGTE
- + HOOGSTE PUNT
- o LAAGSTE PUNT
- ┌ COUPURE
- - - VOORGESCHREVEN DIJKSHOOGTE





GEMIDDELDE DIJKSKEERHOOGTE  
EILANDEN VOORNE - PUTTEN EN ROZENBURG

RIJKSWATERSTAAT  
DIRECTIE BENEDENRIVIEREN  
STUDIEDIENST

gecalq. gezien  
22 Apr. 53  
Rm

BIJLAGE G3

A2 Nr 53.846



75 VI-02 810  
 00100 03

OBJECTIEF METEOROLOGISCH  
 BUREAU VAN DE RIJKS-  
 LANDMETERIJ

RIJKS-  
 LANDMETERIJ


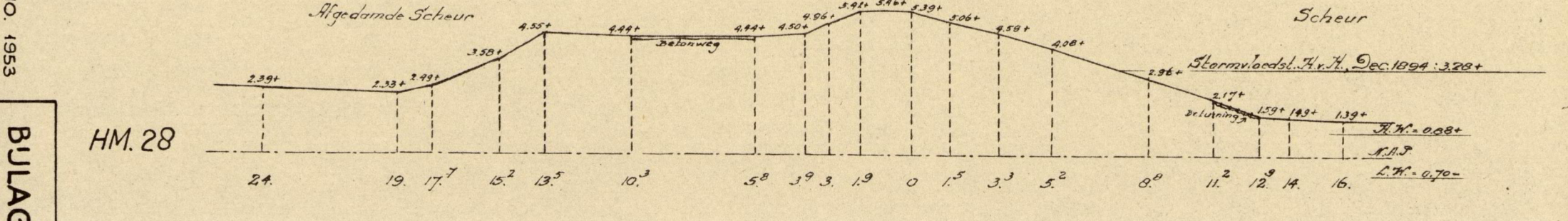
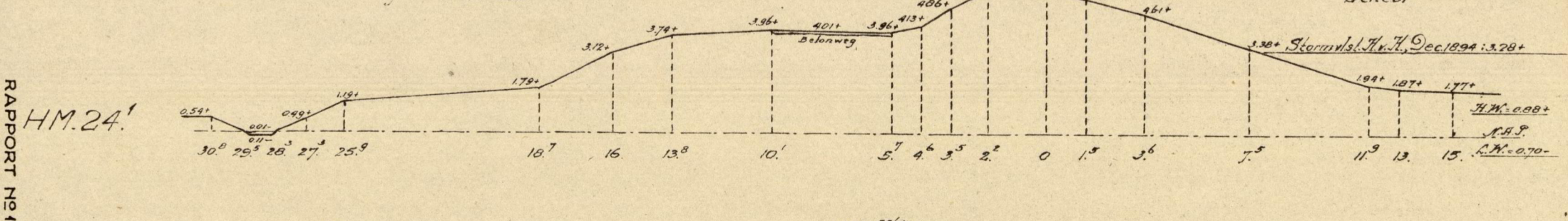

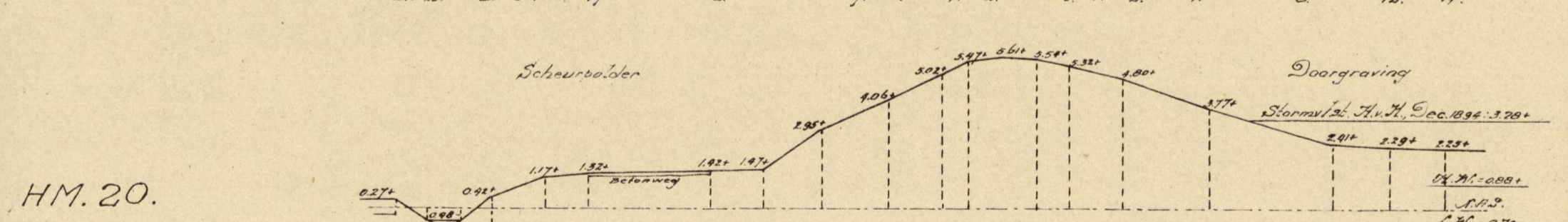
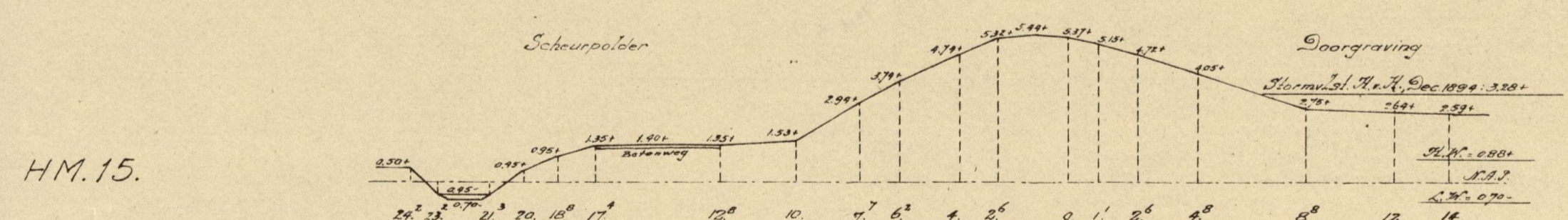
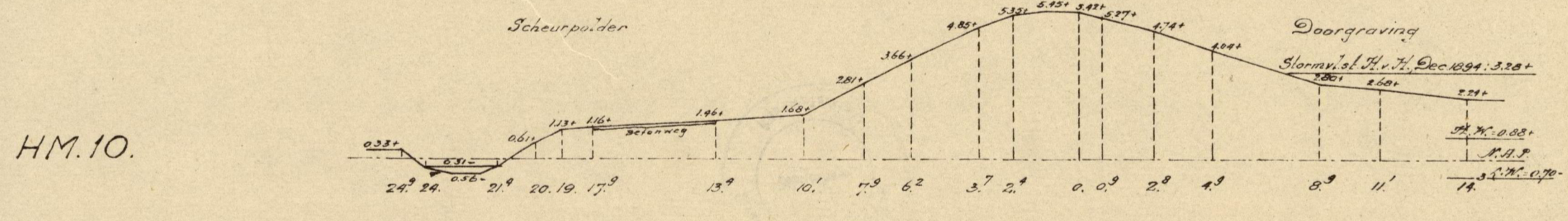
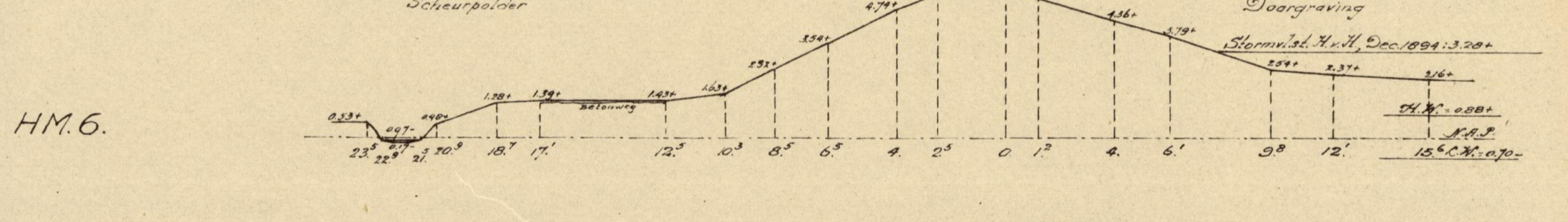

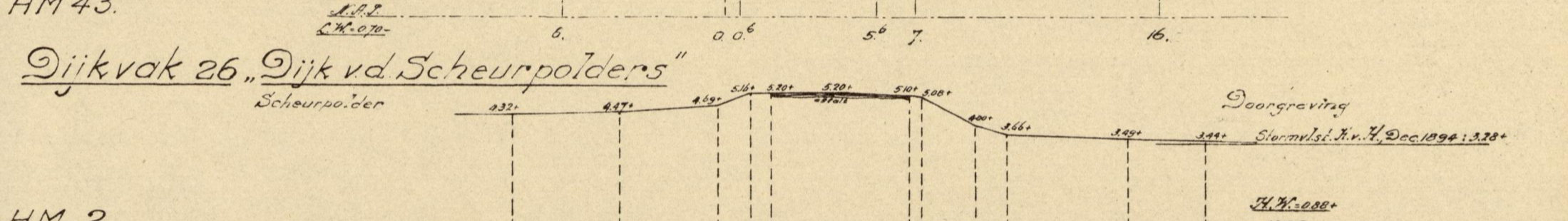
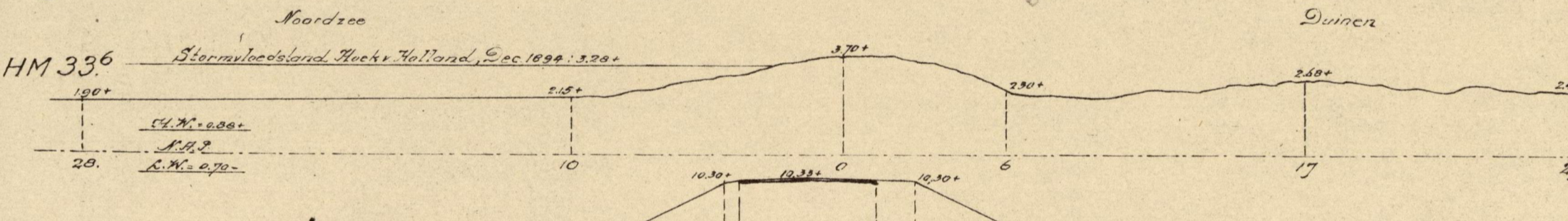
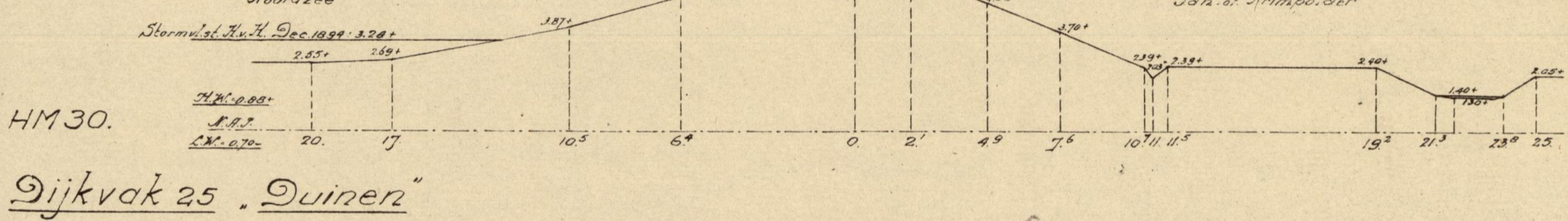

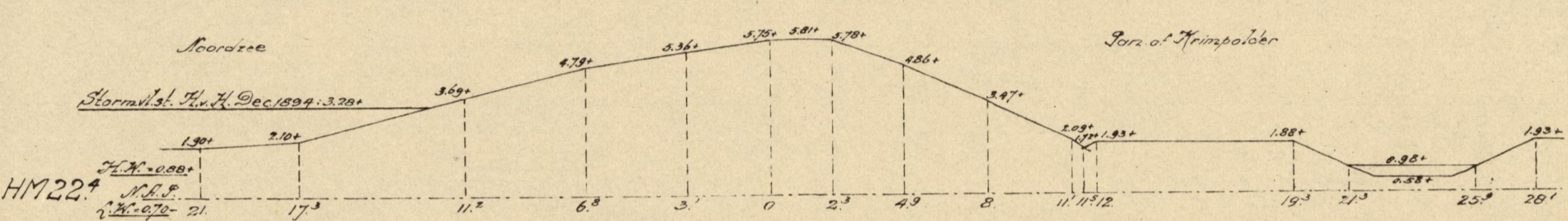
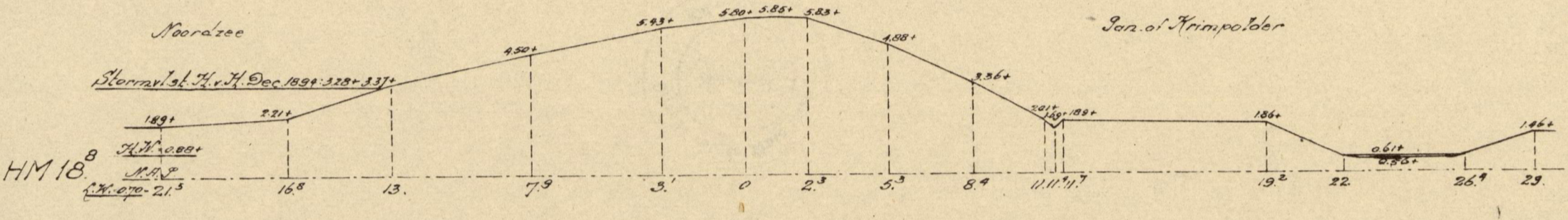
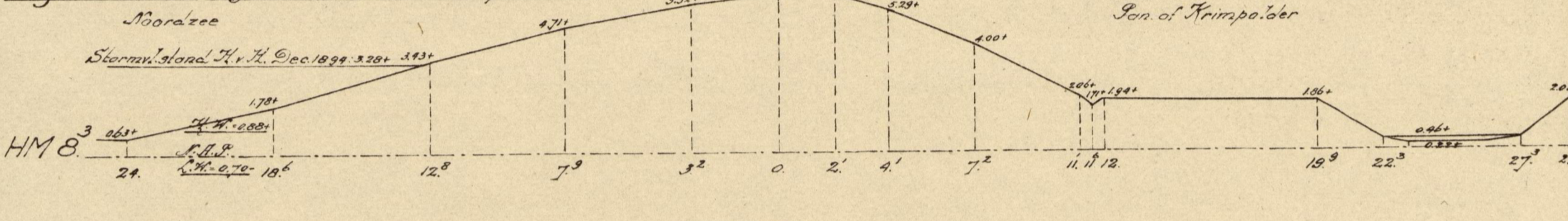
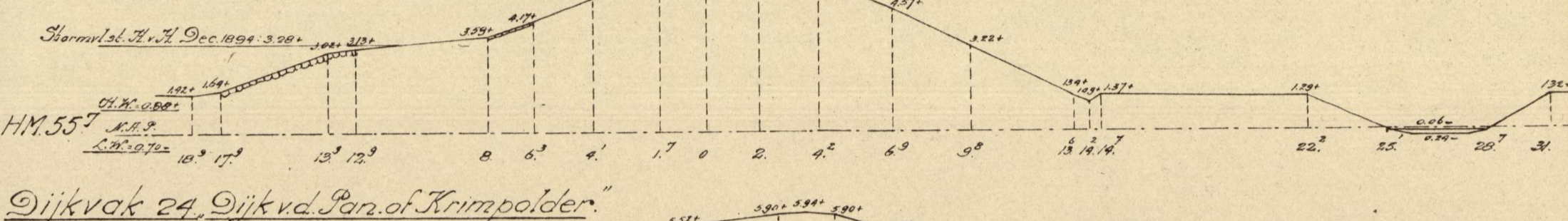
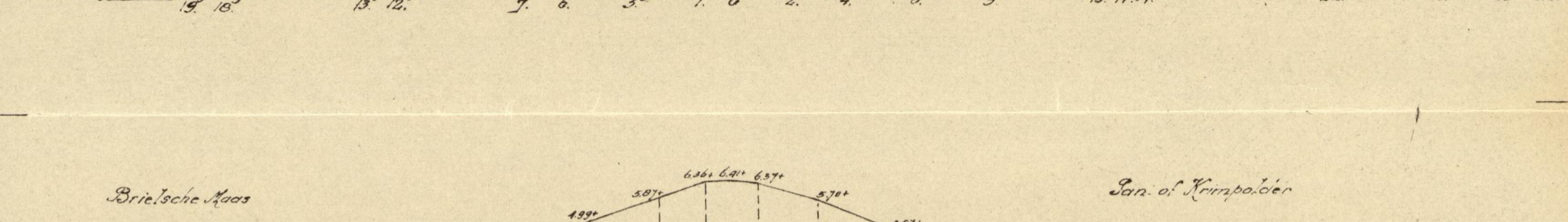
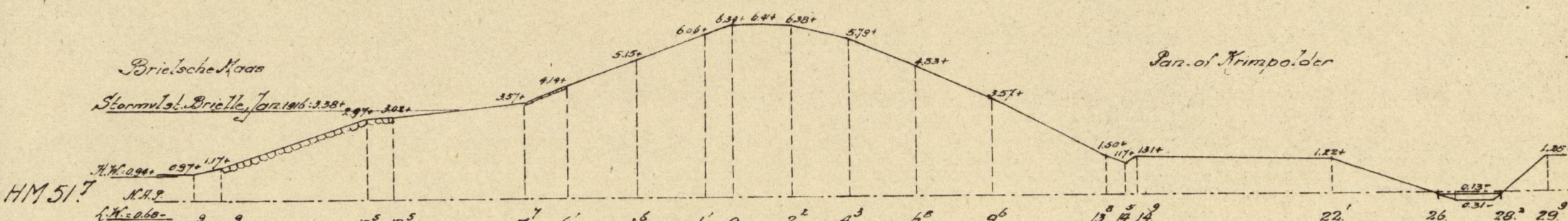
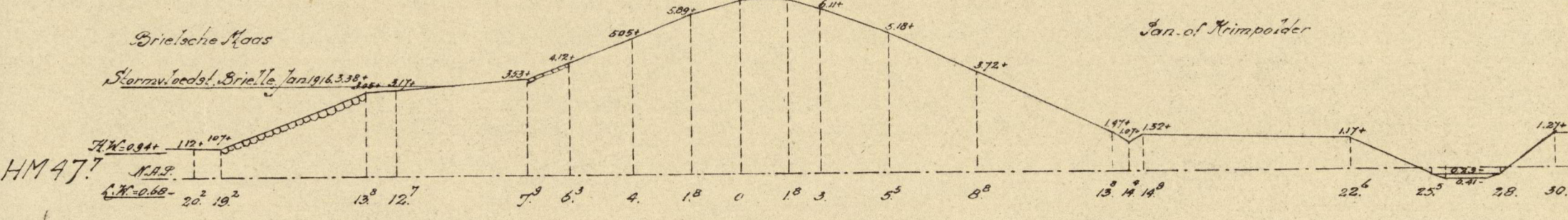
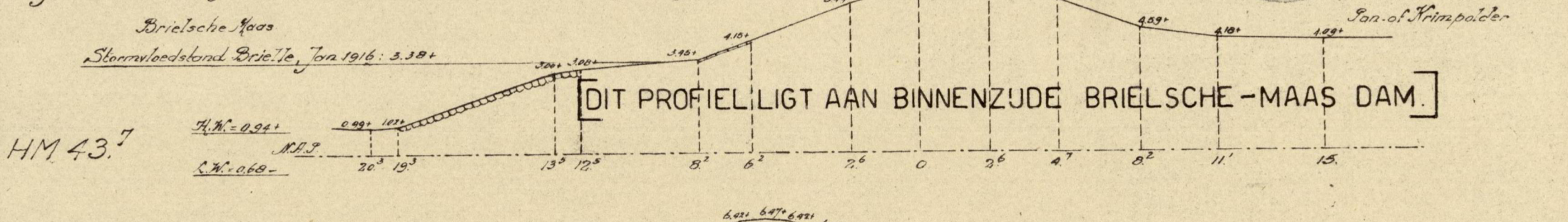
RIJKS-  
 LANDMETERIJ

DWARS-PROFIELEN VAN DE HOOFDWATERKERING VAN HET EILAND ROZENBURG



SCHAAL 1:200.

Dijkvak 23 „Dijk vd. Parz. of Krimpolder“ (vervolgd)



RAPPORT NR. 10. 1953  
BULAGE G4  
BLAD 1  
A5  
N: 53847