

DWARSPROFIELEN VAN DE RIVERWATERKERENDE DIJKEN VAN HET HOOGHEEMRAADSCHAP VAN DE ALBLASSERWAARD MET ARKEL BENEDEN DE ZOUWE

9^E DIJKVAK
SCHAAL 1:200

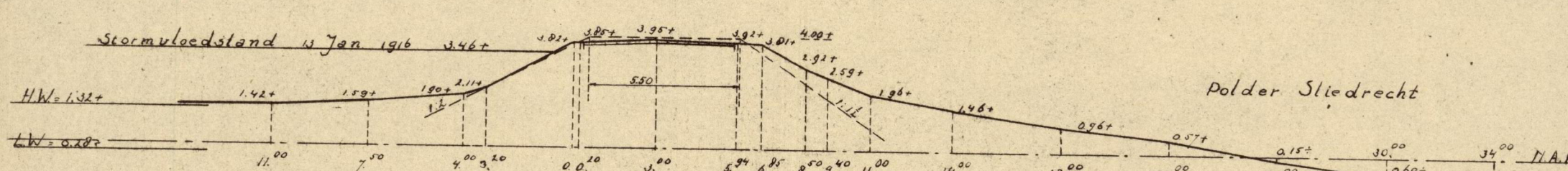


VERKLARING:

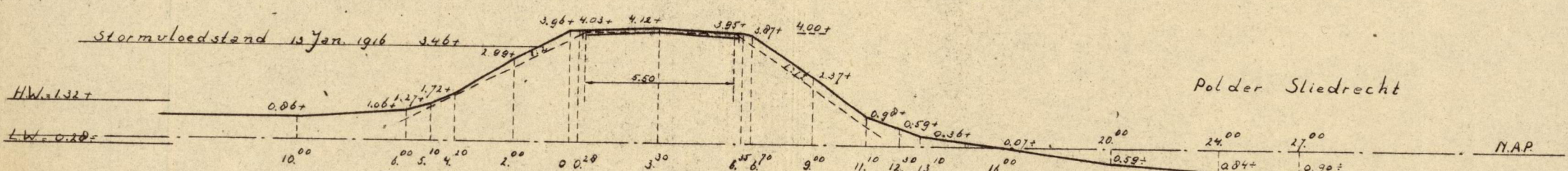
— DWARSPROFIEL VOLGENS WATERPASSING VAN DE PROV. WATERSTAAT IN ZUID-HOLLAND IN 1947
— HOOGTE VOLGENS DIJKTAFEL.
— DWARSPROFIEL VOLGENS DIJKTAFEL.

9^E DIJKVAK DIJKPAAL 84.017

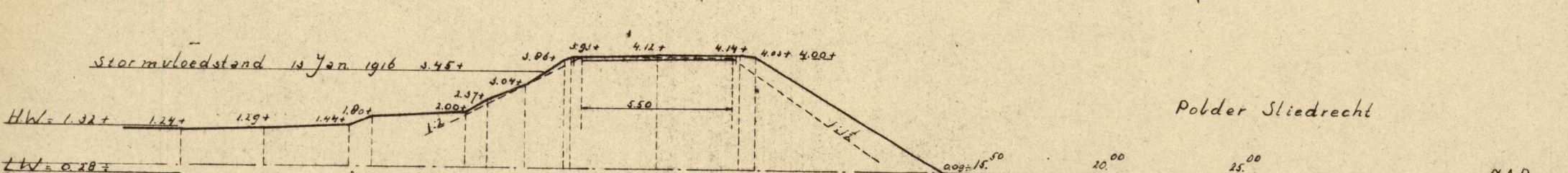
MERWEEDIJK EN NOORDDIJK LENGTE 14150 M.



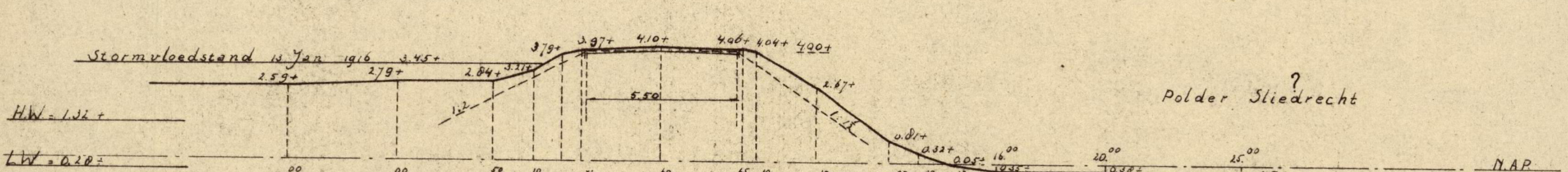
DIJKPAAL 84.150



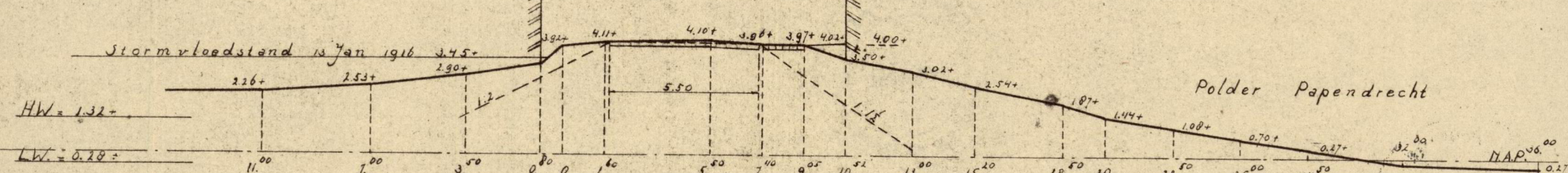
DIJKPAAL 86.000



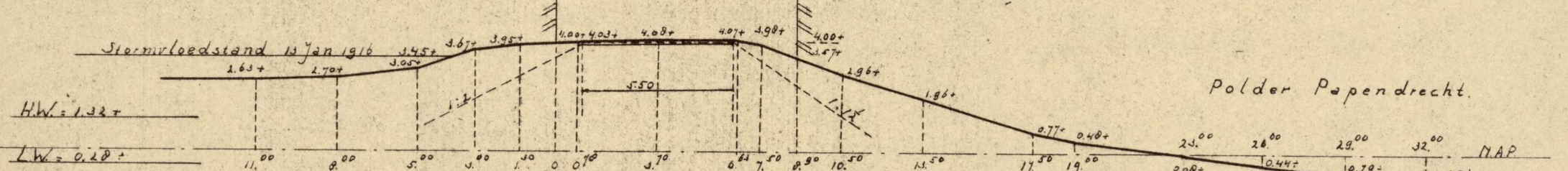
DIJKPAAL 86.140



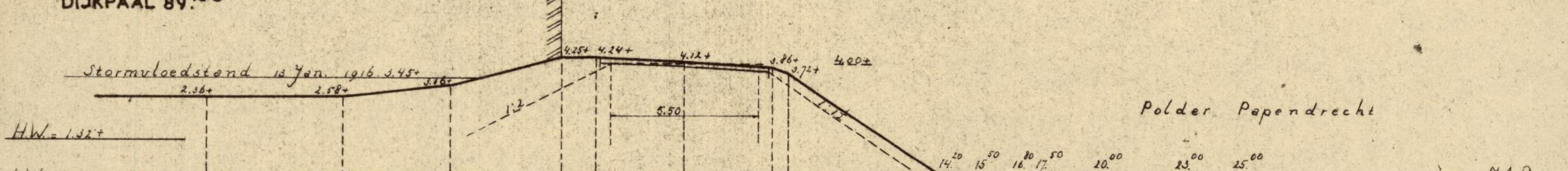
DIJKPAAL 87.160



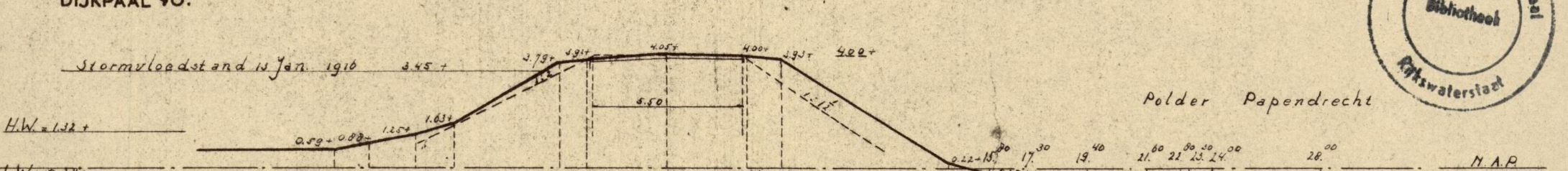
DIJKPAAL 89.000



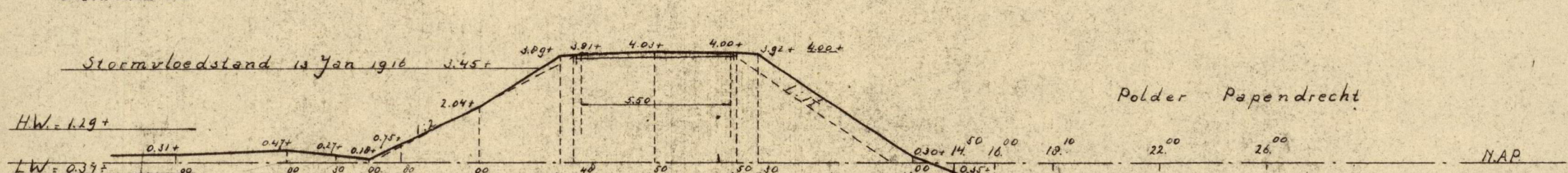
DIJKPAAL 89.150



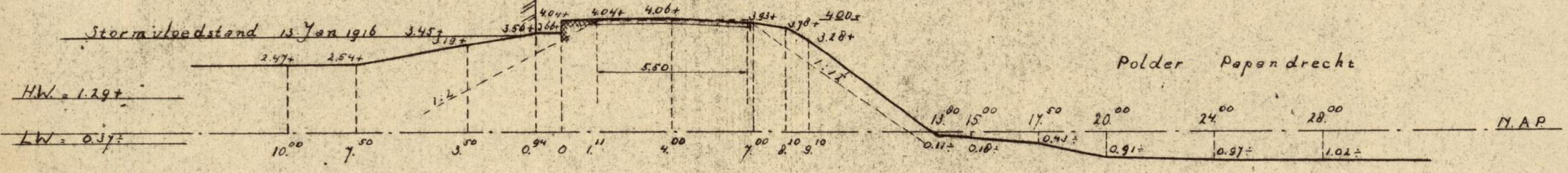
DIJKPAAL 90.170



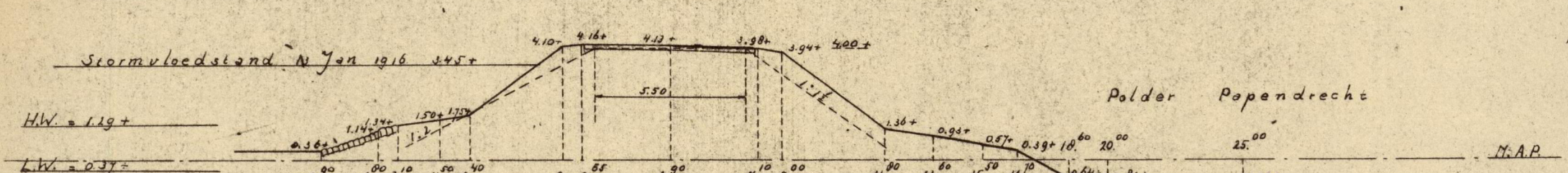
DIJKPAAL 92.100



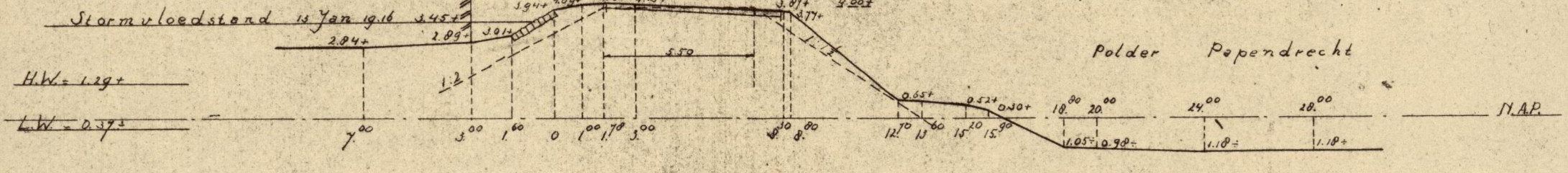
DIJKPAAL 93.185



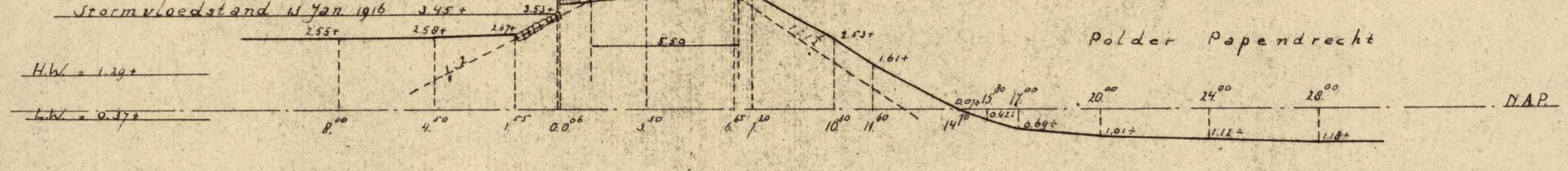
DIJKPAAL 95.000



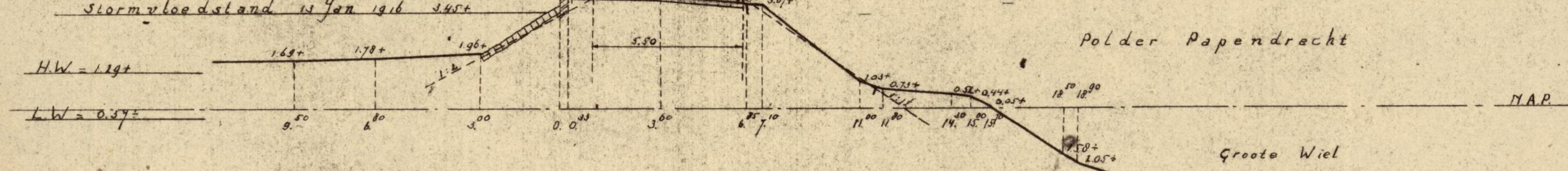
DIJKPAAL 95.120



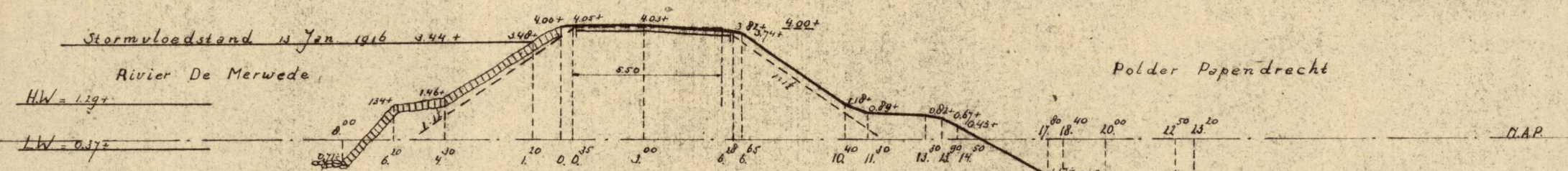
DIJKPAAL 96.000



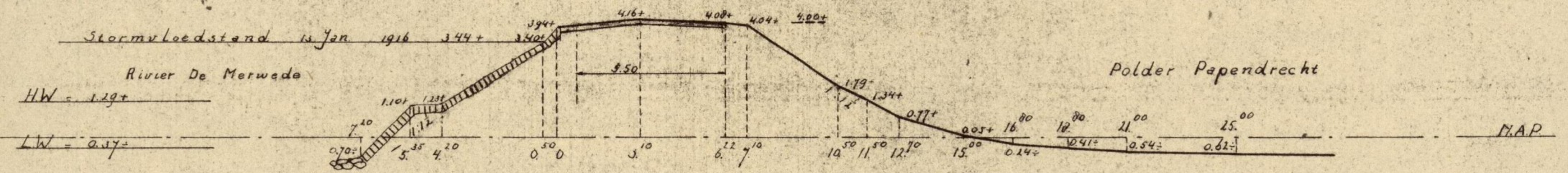
DIJKPAAL 96.100



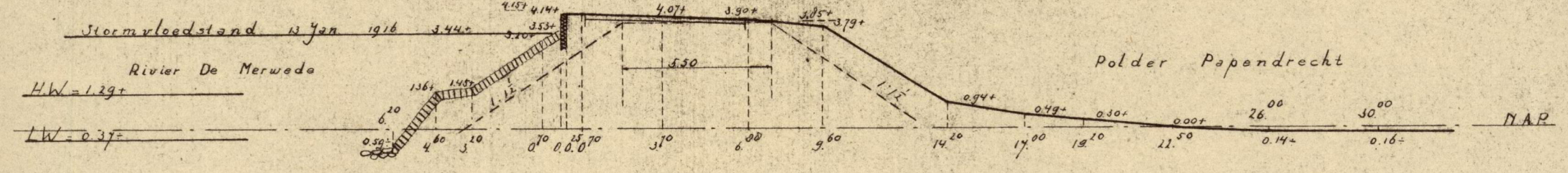
DIJKPAAL 97.000



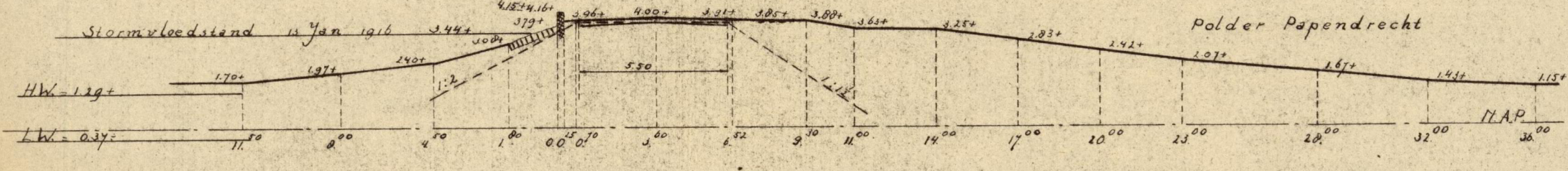
DIJKPAAL 97.080



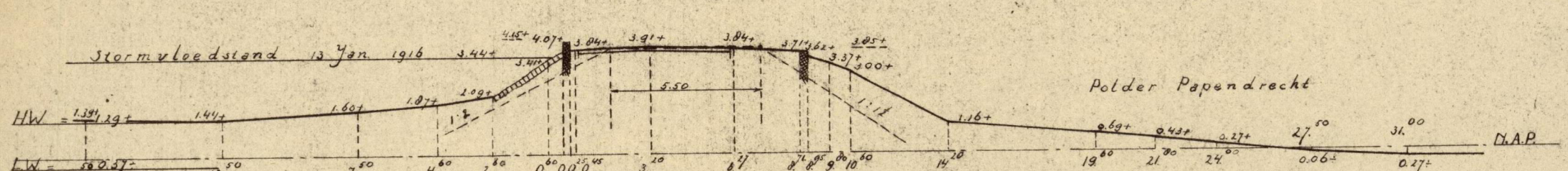
DIJKPAAL 97.191



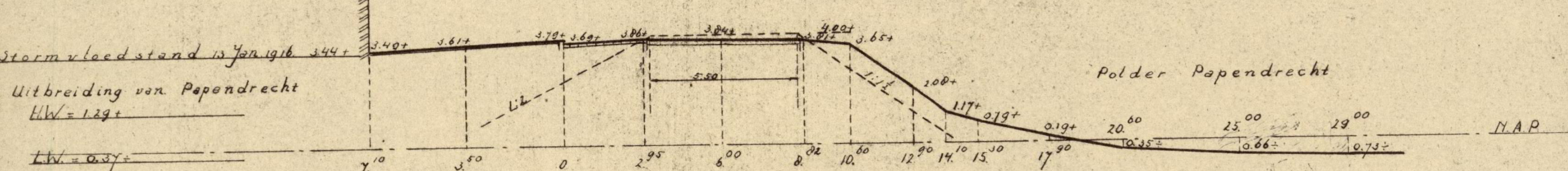
DIJKPAAL 99.095



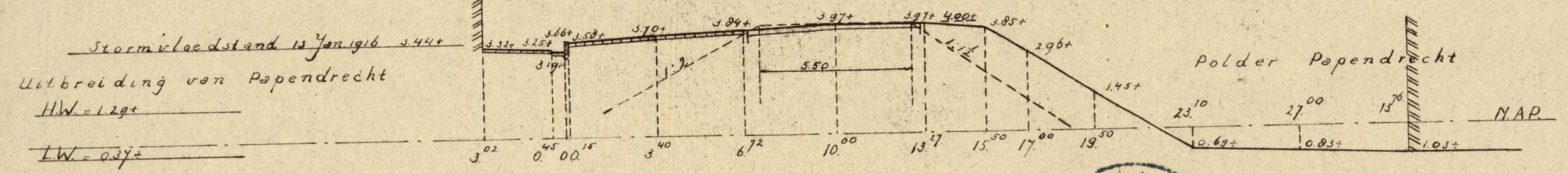
DIJKPAAL 100.000



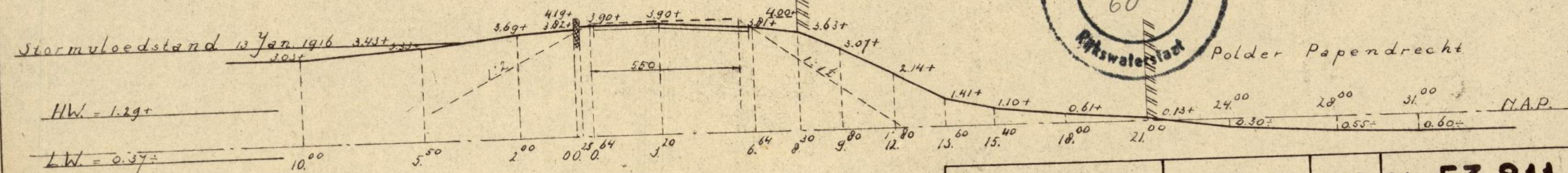
DIJKPAAL 100.180



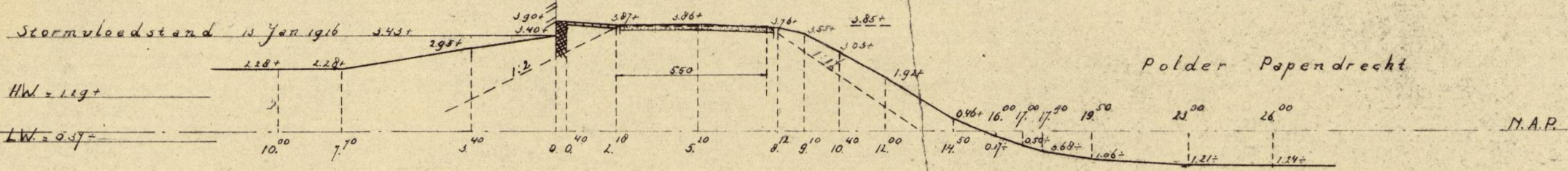
DIJKPAAL 102.012



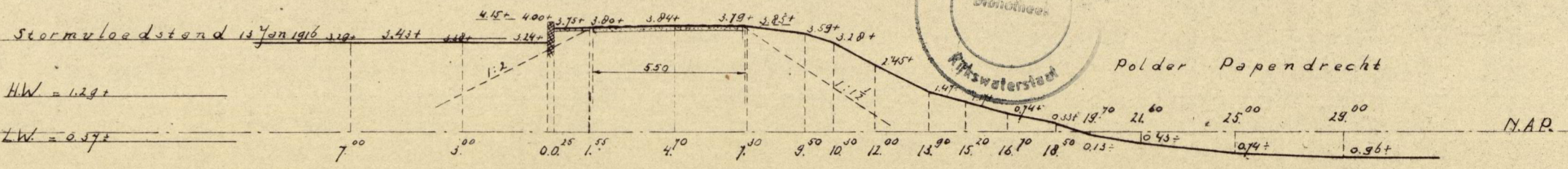
DIJKPAAL 102.145



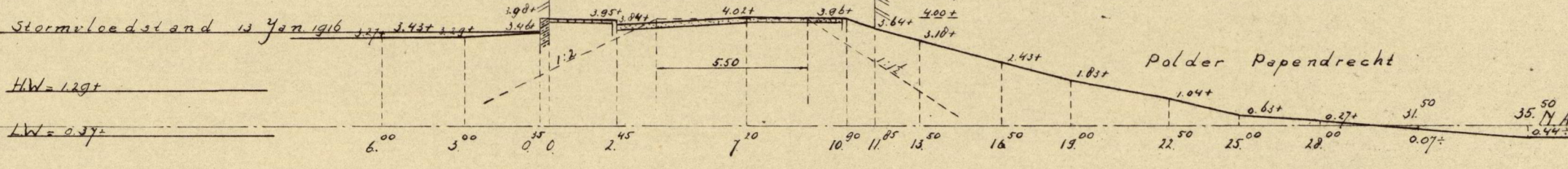
DIJKPAAL 103.060



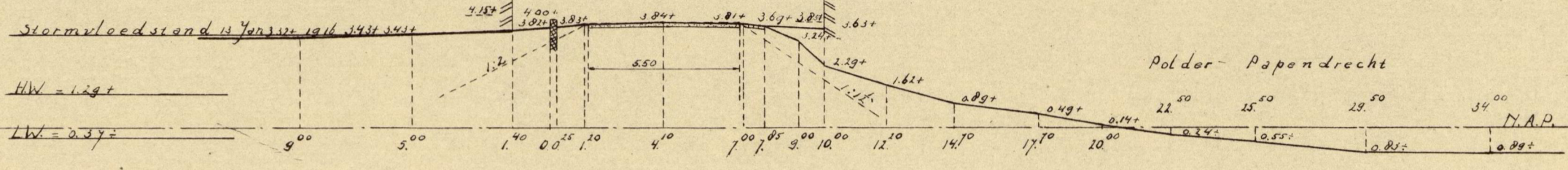
DIJKPAAL 103.160



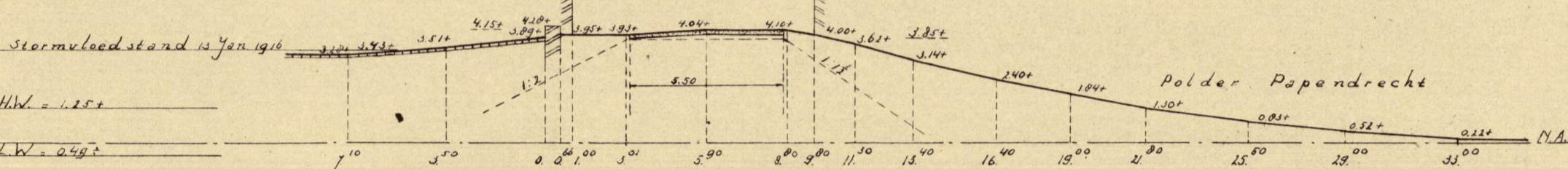
DIJKPAAL 104.170



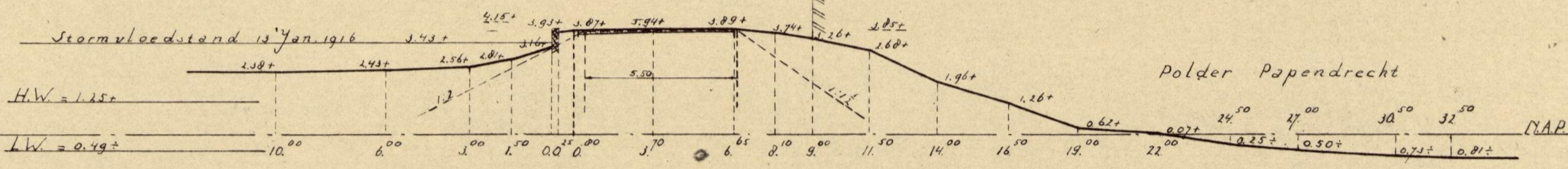
DIJKPAAL 105.198



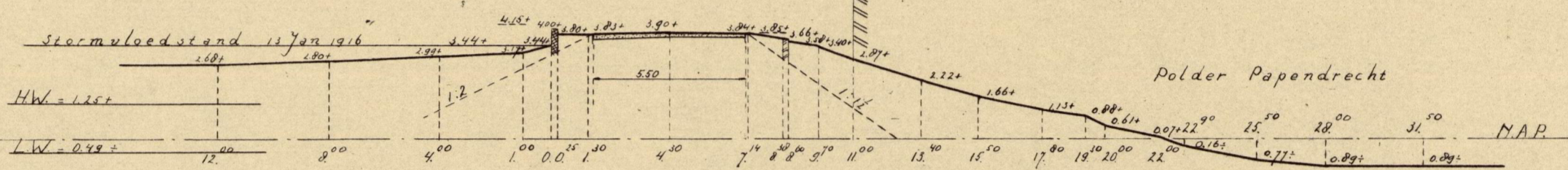
DIJKPAAL 107.105



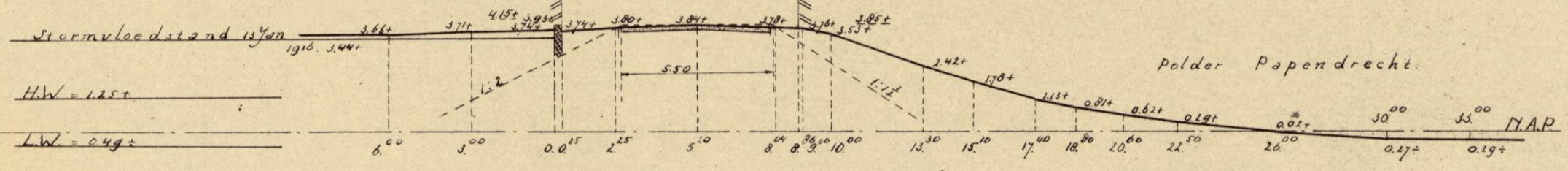
DIJKPAAL 108.194



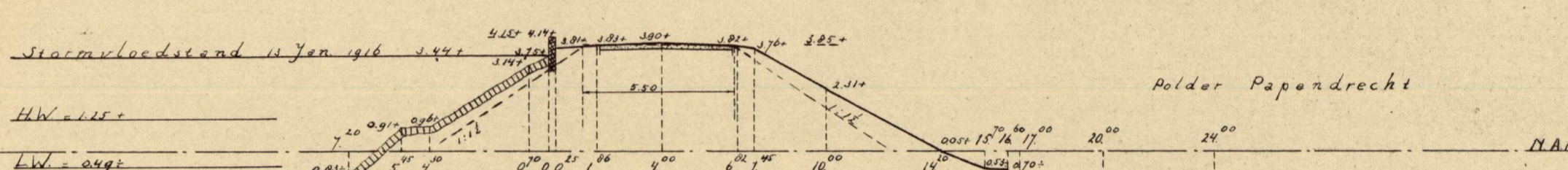
DIJKPAAL 109.195



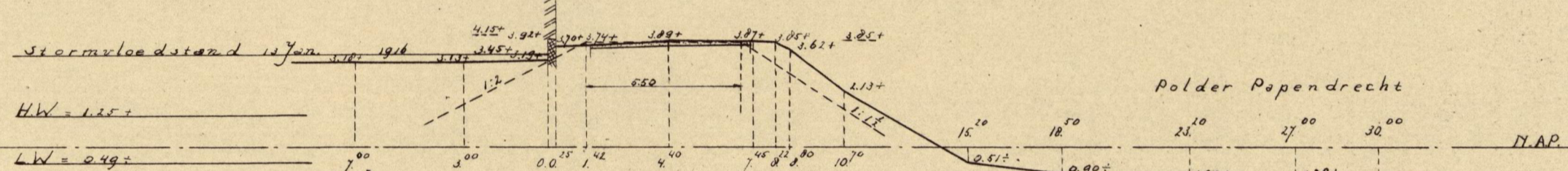
DIJKPAAL 110.150



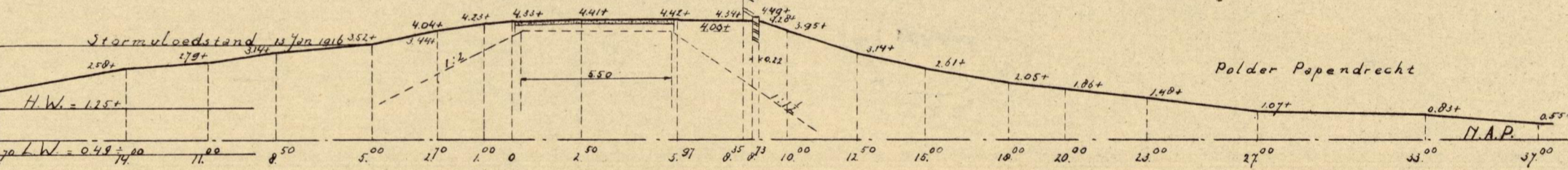
DIJKPAAL 111.150



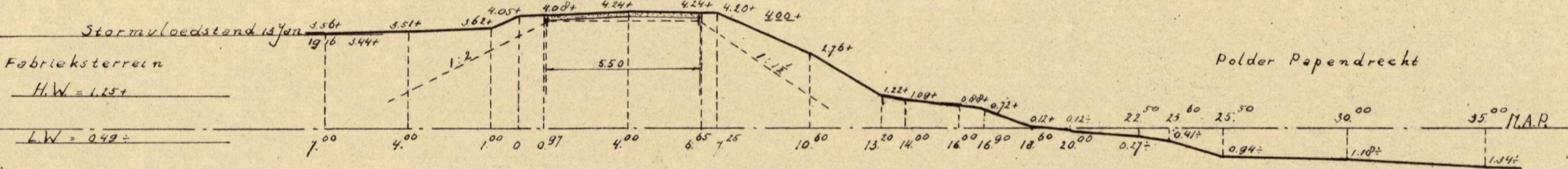
DIJKPAAL 113.004



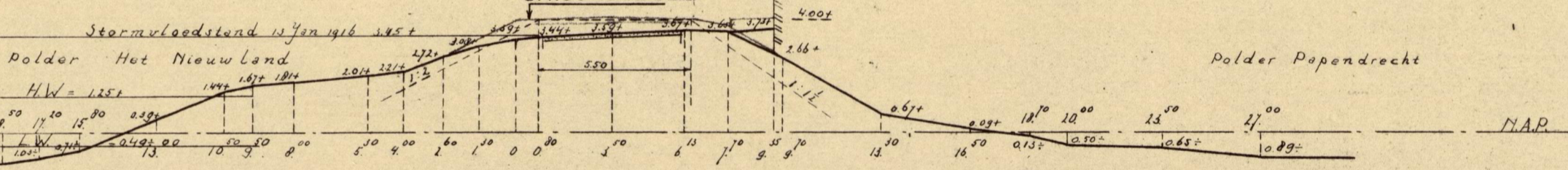
DIJKPAAL 113.160



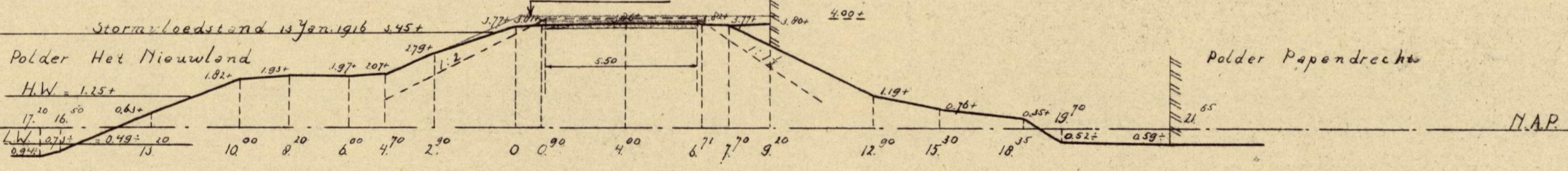
DIJKPAAL 115.008



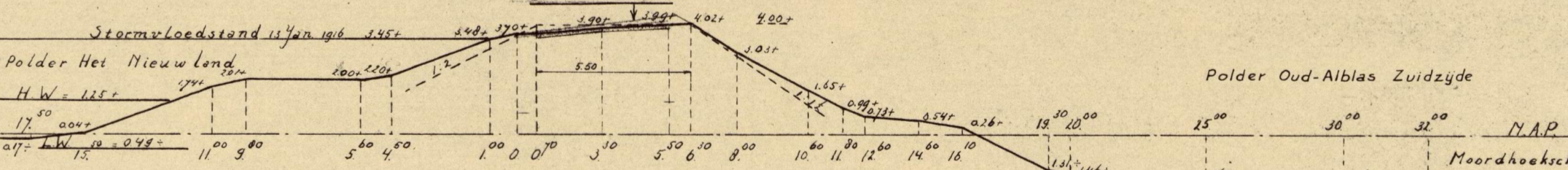
DIJKPAAL 116.000



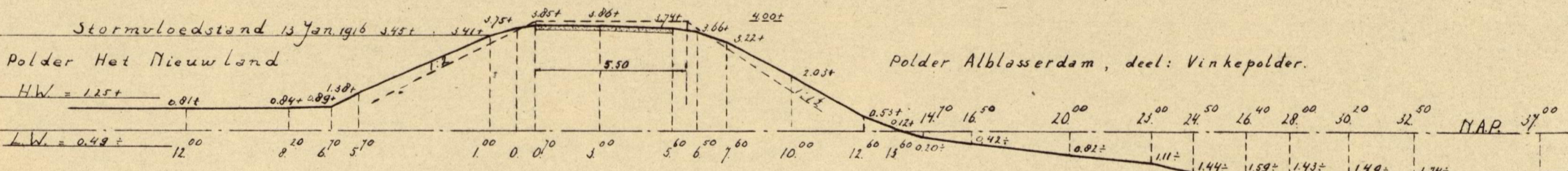
DIJKPAAL 117.080



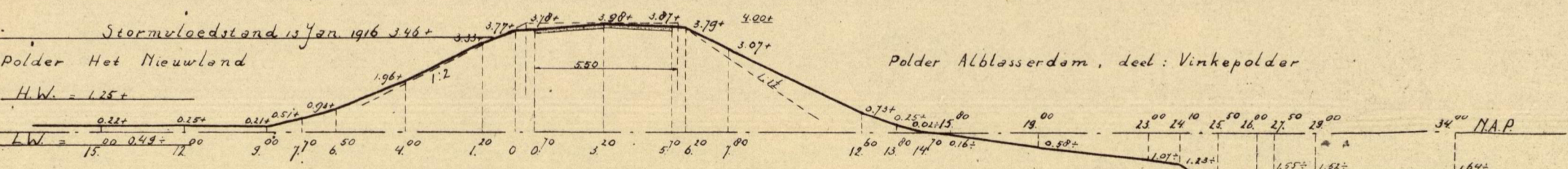
DIJKPAAL 118.160



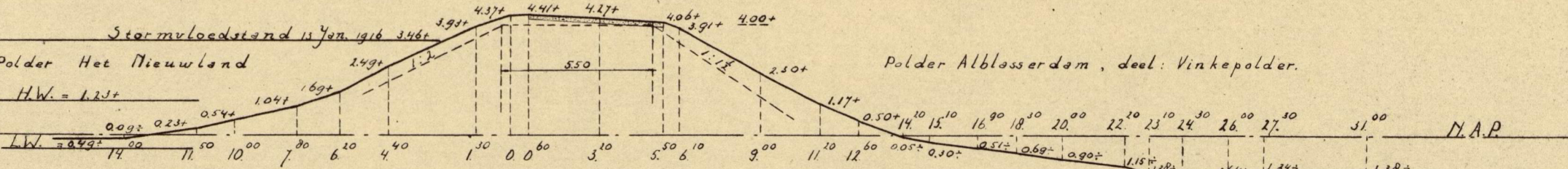
DIJKPAAL 119.100



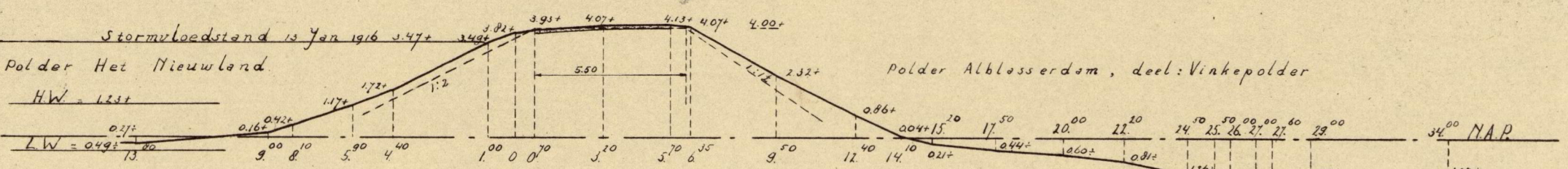
DIJKPAAL 120.000



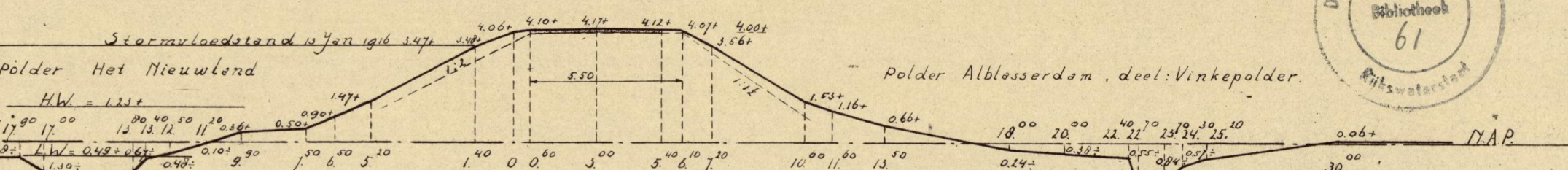
DIJKPAAL 123.000

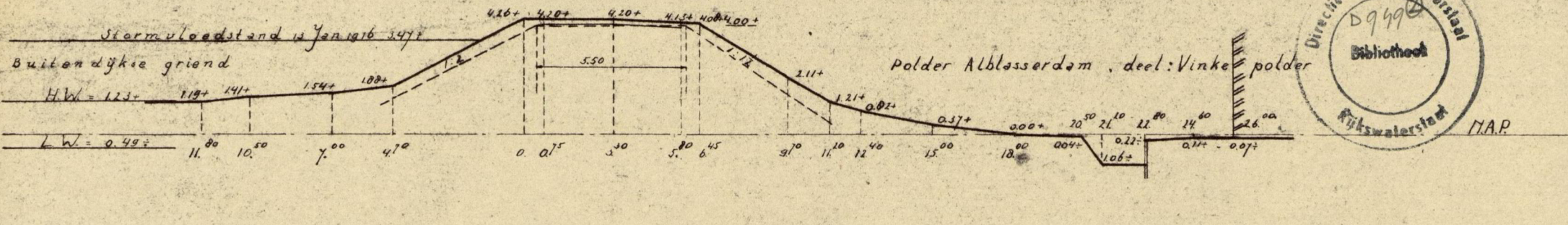



DIJKPAAL 124.100

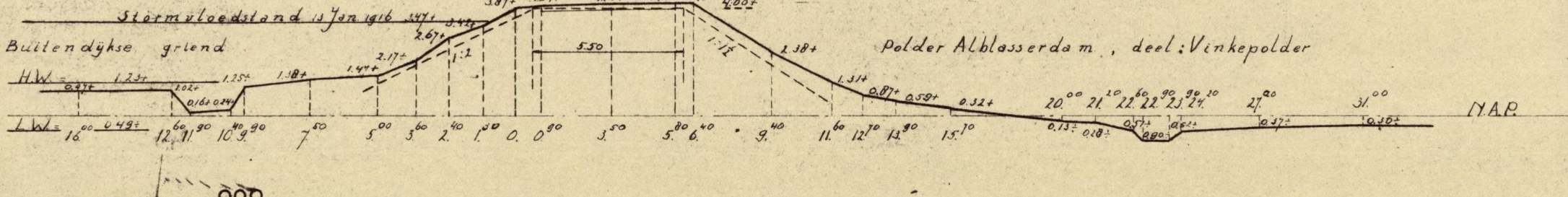


DIJKPAAL 125.150

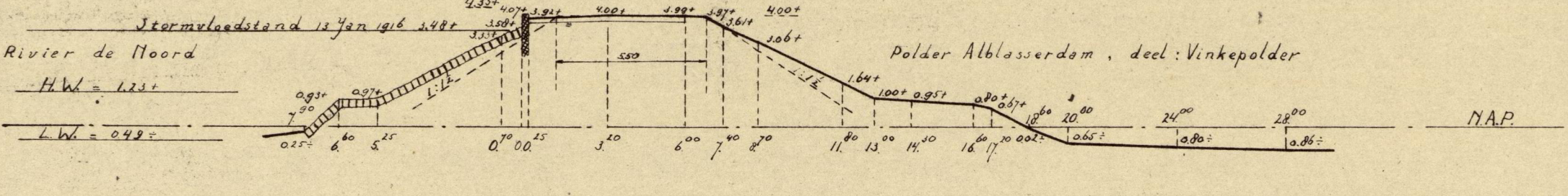




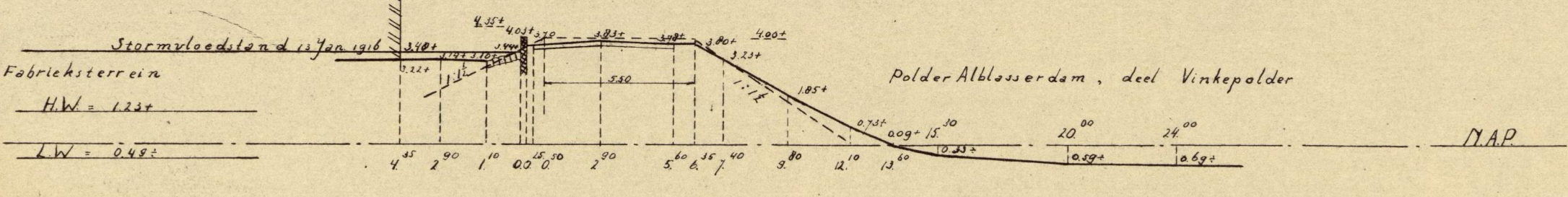
DIJKPAAL 126.185



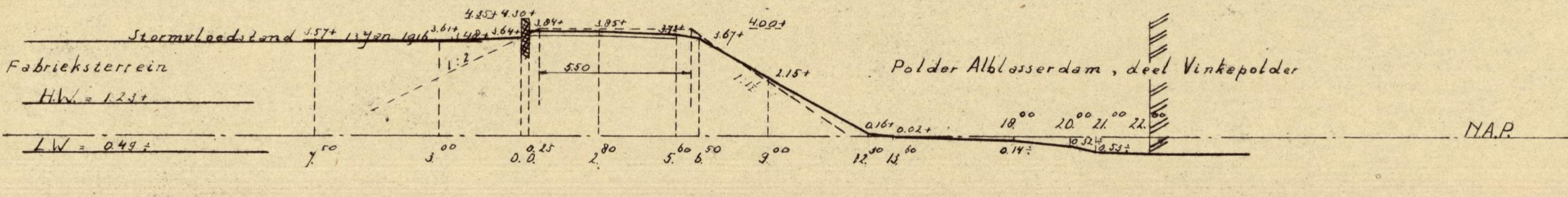
DIJKPAAL 128.000



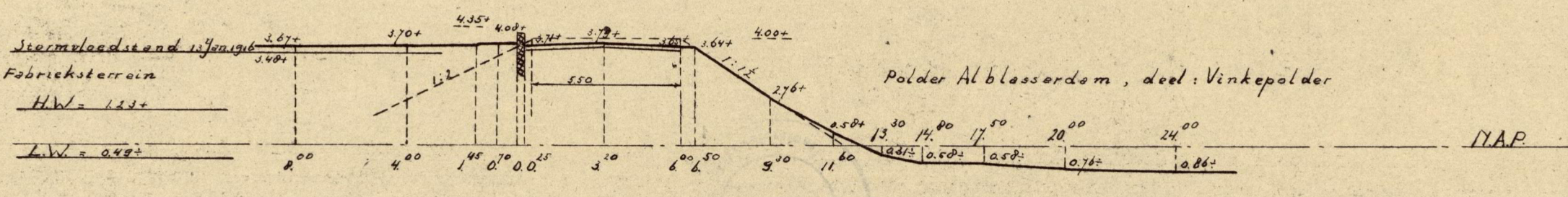
DIJKPAAL 128.100



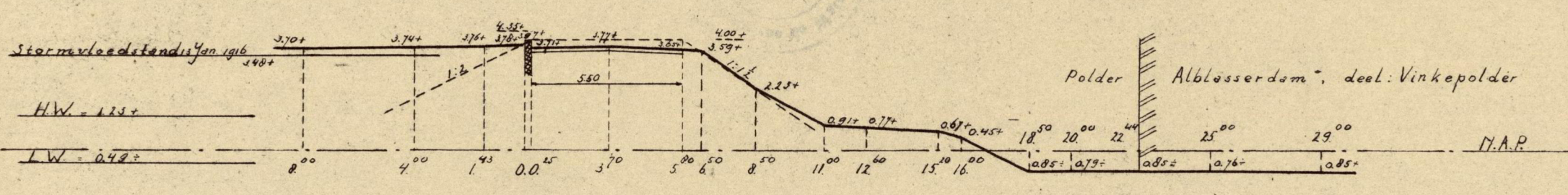
DIJKPAAL 129.000



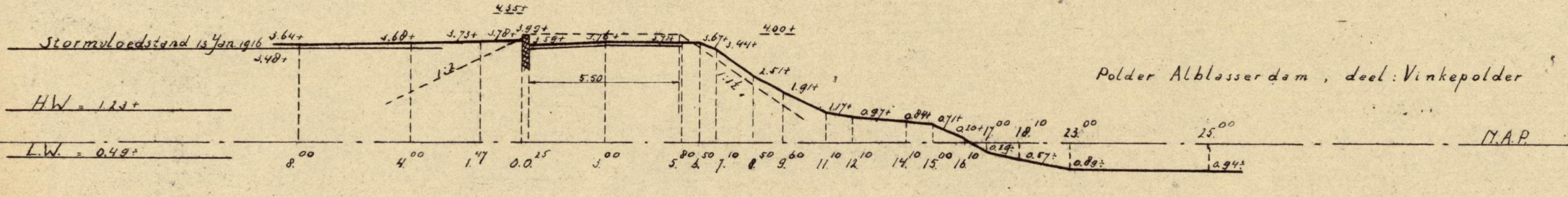
DIJKPAAL 129.190



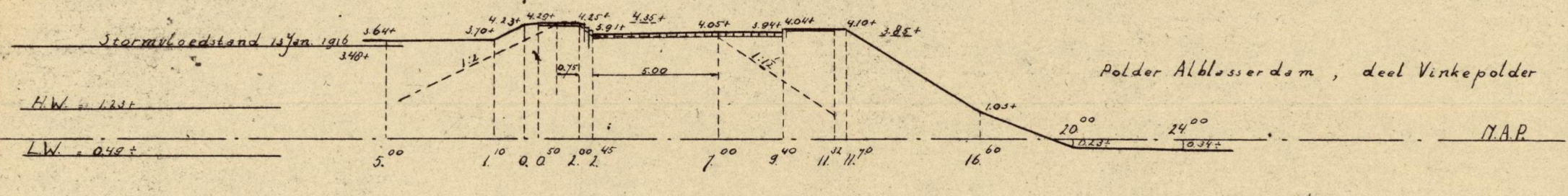
DIJKPAAL 130.000



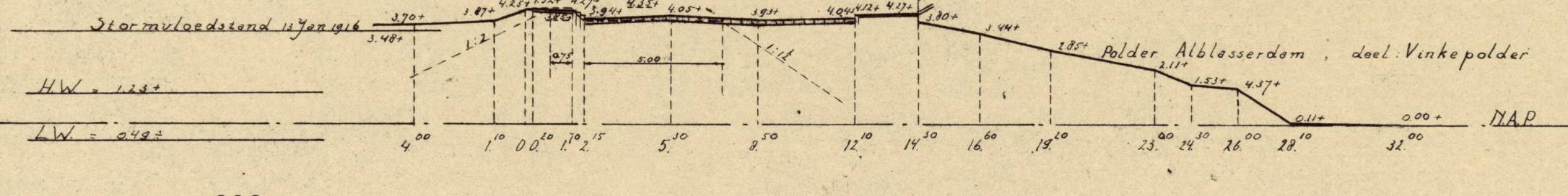
DIJKPAAL 130.180



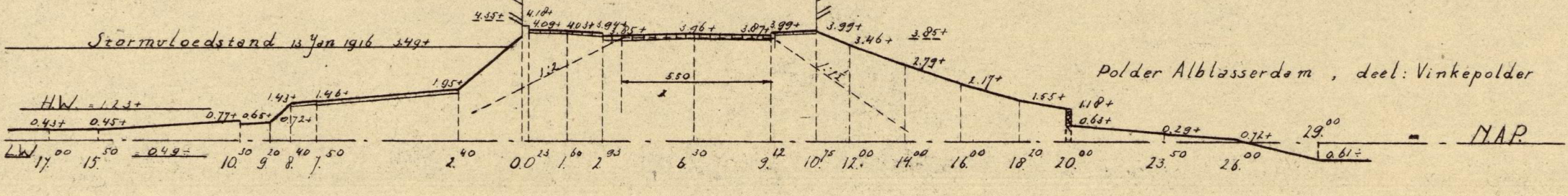
DIJKPAAL 131.070



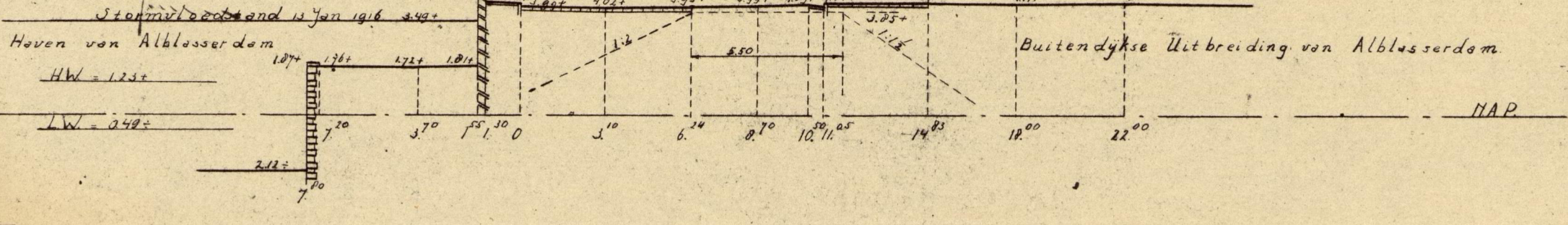
DIJKPAAL 132.080



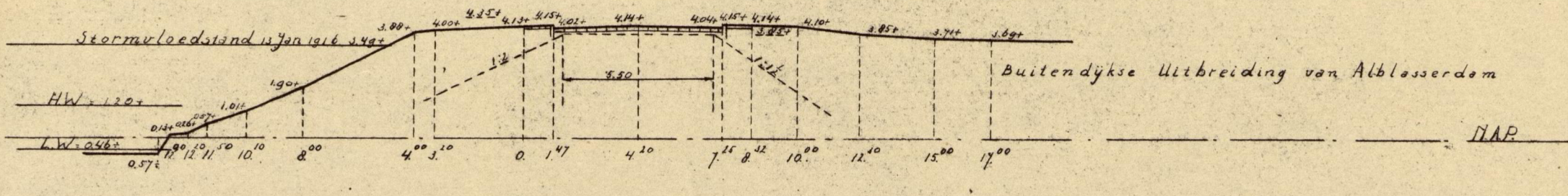
DIJKPAAL 133.000



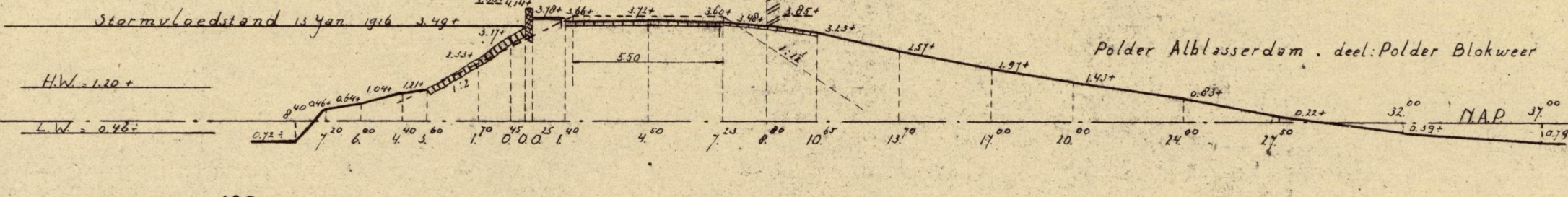
VOORLIGGENDE WATERKERING (DIJKPAAL 133.100 - 134.100)



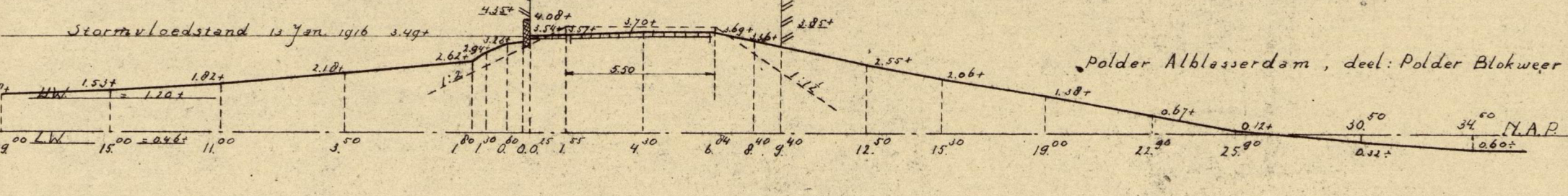
VOORLIGGENDE WATERKERING



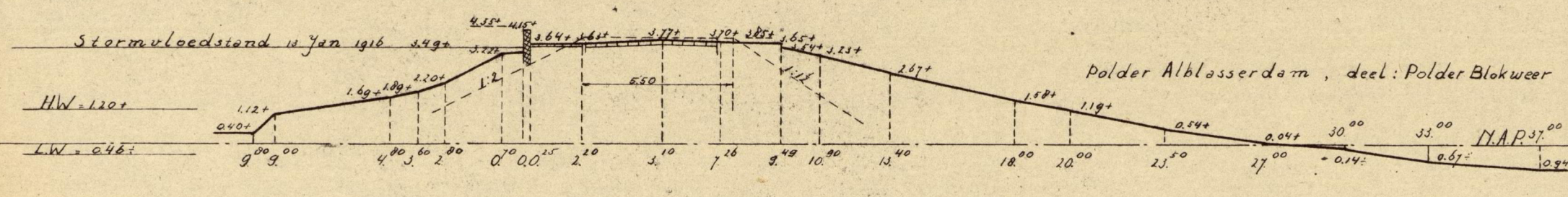
DIJKPAAL 135.010



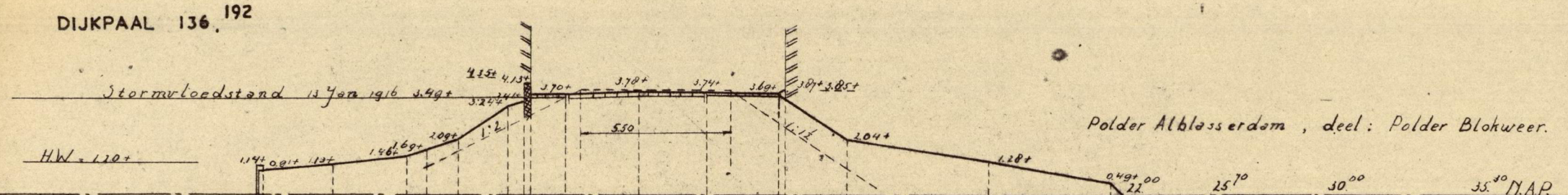
DIJKPAAL 135.190




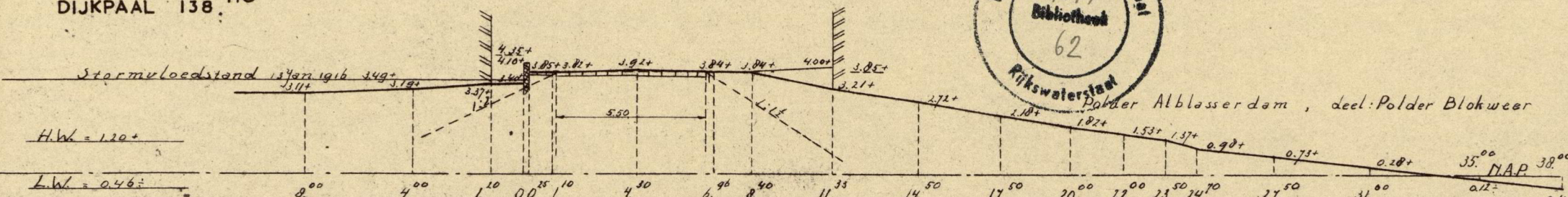
DIJKPAAL 136.105



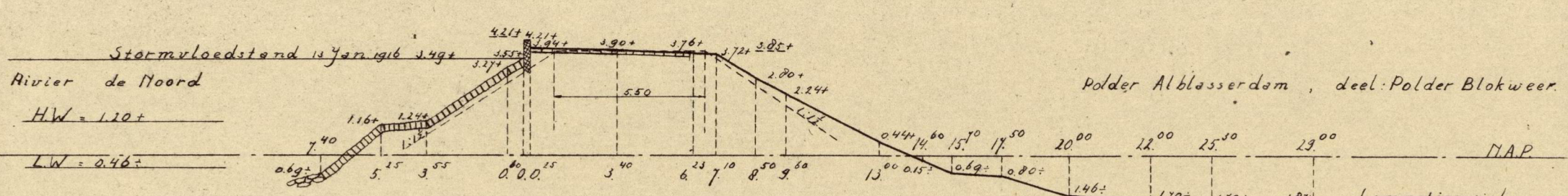
DIJKPAAL 136.192



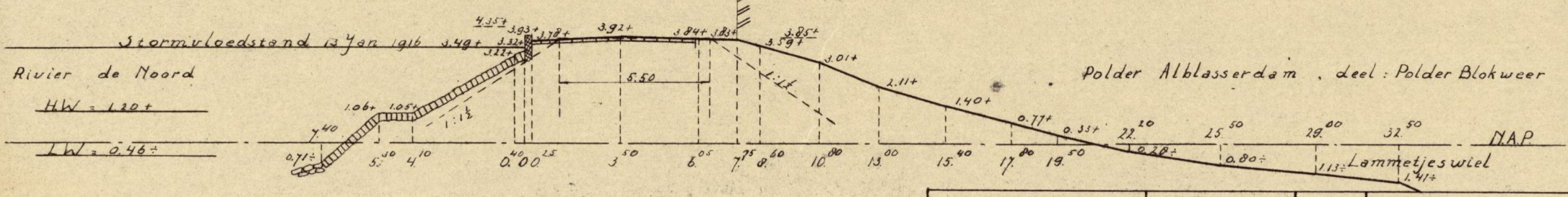
DIJKPAAL 138.110



DIJKPAAL 139.010



DIJKPAAL 139.080



DWARSPROFIELEN VAN DE RIVERWATERKERENDE DIJKEN VAN HET HOOGHEEMRAADSCHAP VAN DE ALBLASSERWAARD MET ARKEL BENEDEN DE ZOUWE

IO^E EN II^E DIJKVAK
SCHAAL 1:200



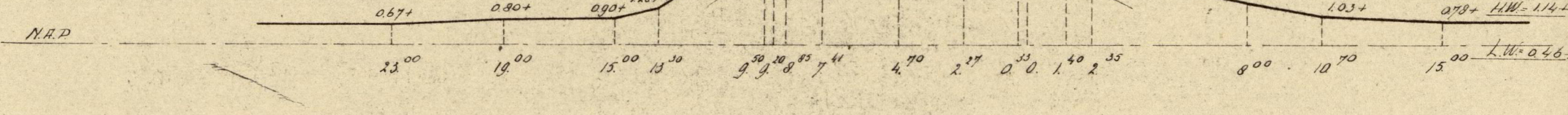
VERKLARING:

DWARSPROFIEL VOLGENS WATERPASSING VAN DE PROV. WATERSTAAT IN ZUID-HOLLAND IN 1947.
HOOGTE VOLGENS DIJKTAFEL.
DWARSPROFIEL VOLGENS DIJKTAFEL.

LEKDIJK (LENGTE 450 M.)

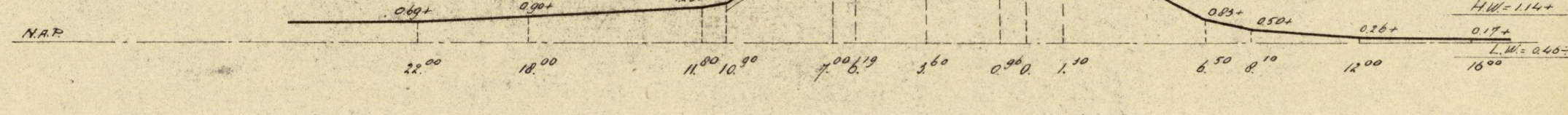
IO^E DIJKVAK. DIJKPAAL 155⁰⁰⁸

Hoge Boezem van de Nederwaard



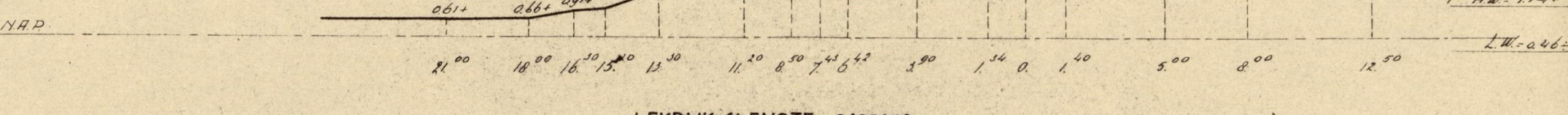
DIJKPAAL 156⁰⁰⁰

Hoge Boezem van de Nederwaard



DIJKPAAL 156¹⁹⁵

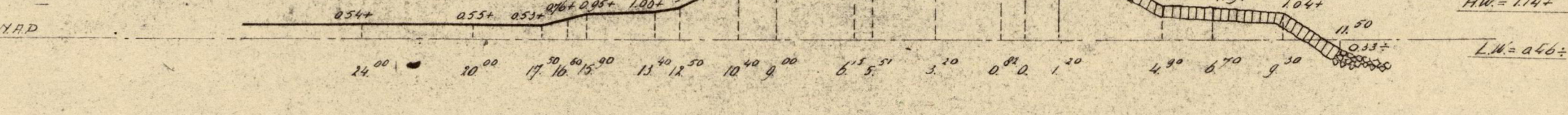
Hoge Boezem van de Nederwaard



LEKDIJK (LENGTE 2620 M.)

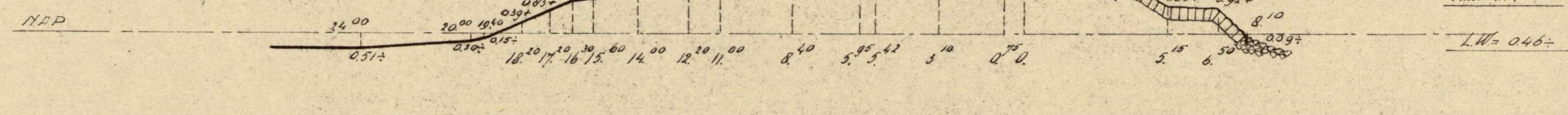
II^E DIJKVAK DIJKPAAL 159⁰²⁰

Lage Boezem van de Overwaard



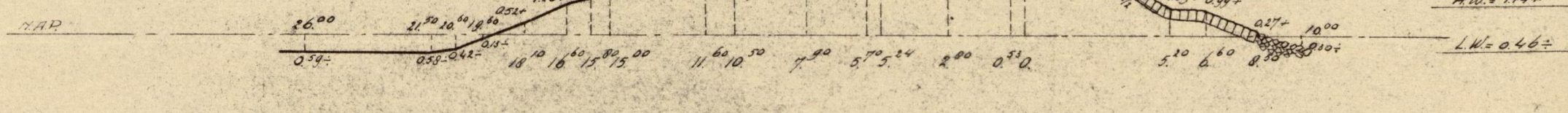
DIJKPAAL 159⁰²⁰

Hoge Boezem van de Overwaard



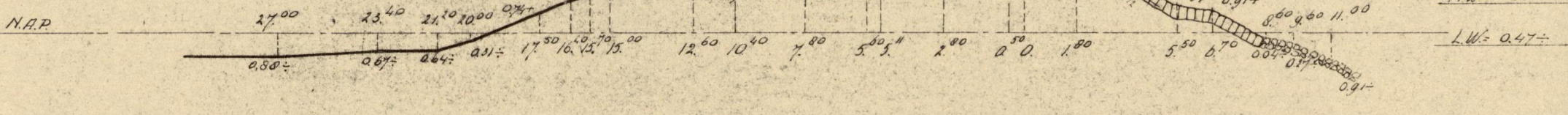
DIJKPAAL 160⁰⁰⁰

Hoge Boezem van Nieuw-Lekkerland



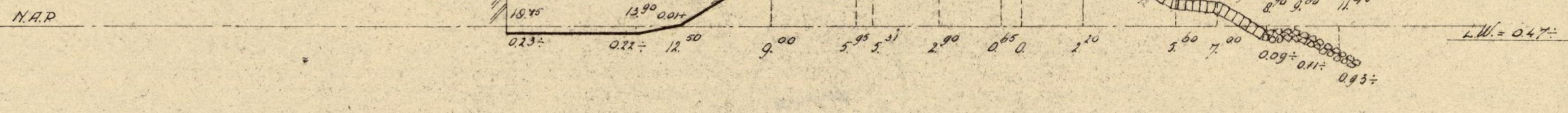
DIJKPAAL 161¹⁰⁰

Hoge Boezem van Nieuw-Lekkerland



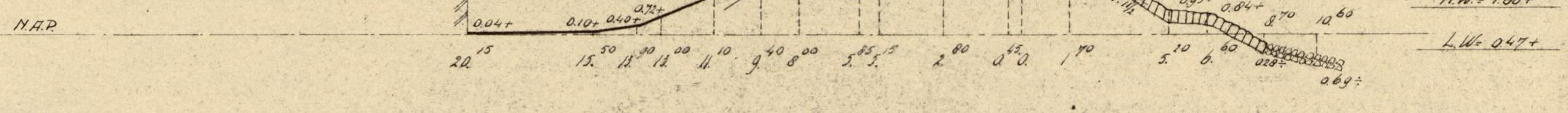
DIJKPAAL 162⁰⁰⁰

Polder Nieuw-Lekkerland



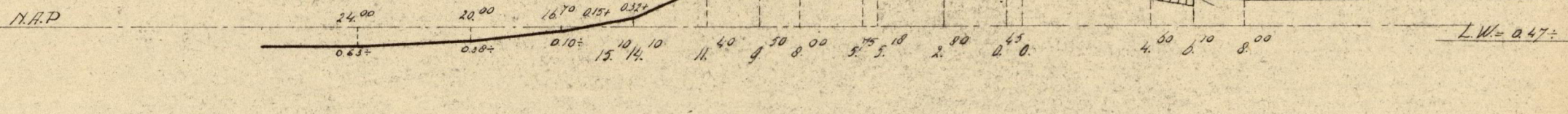
DIJKPAAL 162¹⁷⁰

Polder Nieuw-Lekkerland



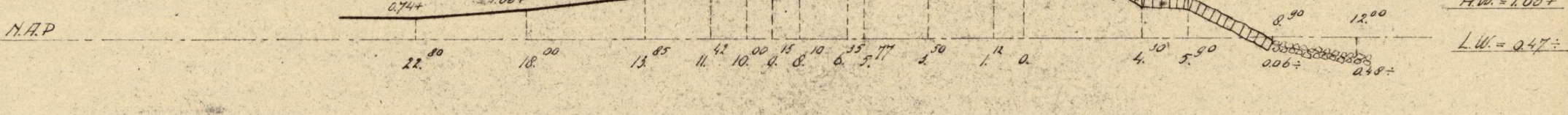
DIJKPAAL 163¹⁰⁰

Polder Nieuw-Lekkerland



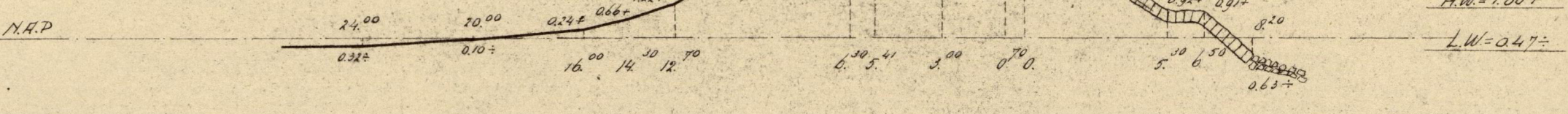
DIJKPAAL 163¹⁷⁶

Polder Nieuw-Lekkerland



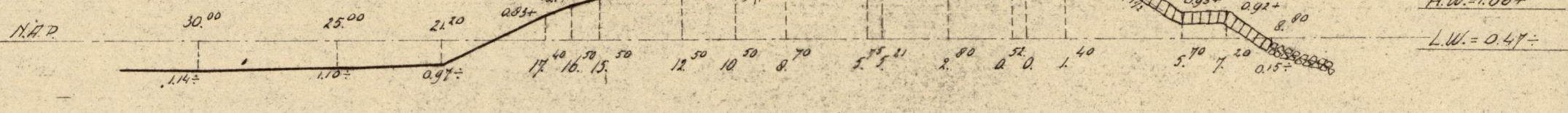
DIJKPAAL 164⁰⁶⁰

Polder Nieuw-Lekkerland



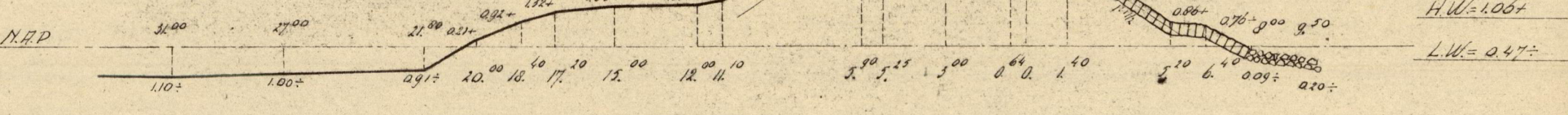
DIJKPAAL 165⁰⁰⁰

Polder Nieuw-Lekkerland



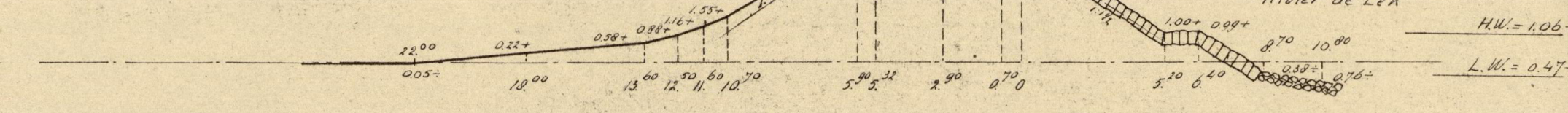
DIJKPAAL 165¹⁷⁰

Polder Nieuw-Lekkerland



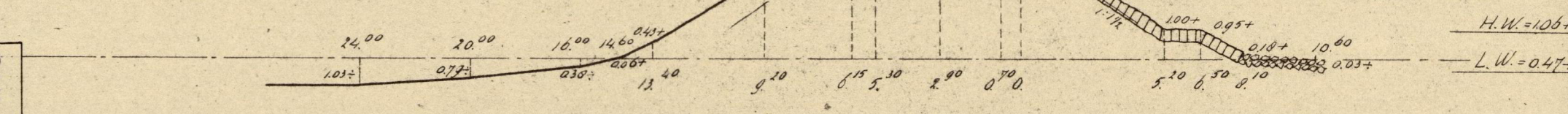
DIJKPAAL 167⁰⁰⁰

Polder Nieuw-Lekkerland



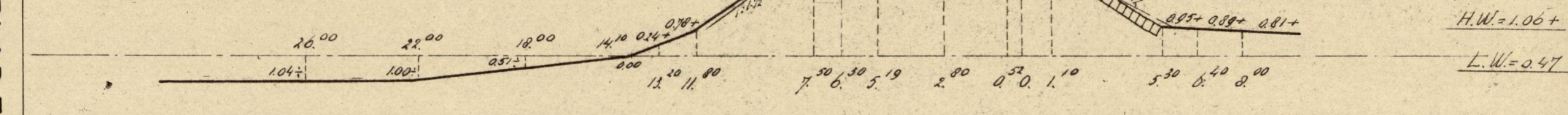
DIJKPAAL 167¹⁷⁰

Polder Nieuw-Lekkerland





DIJKPAAL 169⁰⁰³

Polder Nieuw-Lekkerland



DIJKPAAL 169¹⁹⁰

Polder Nieuw-Lekkerland



RAPPORT N° 10, 1953
BULAGE E4
BLAD 7
A5
N° 53.815

DWARSPROFIELEN VAN DE RIVERWATERKERENDE DIJKEN VAN HET HOOGHEEMRAADSCHAP VAN DE ALBLASSERWAARD MET ARKEL BENEDEN DE ZOUWE

12^E DIJKVAK

SCHAAL 1:200

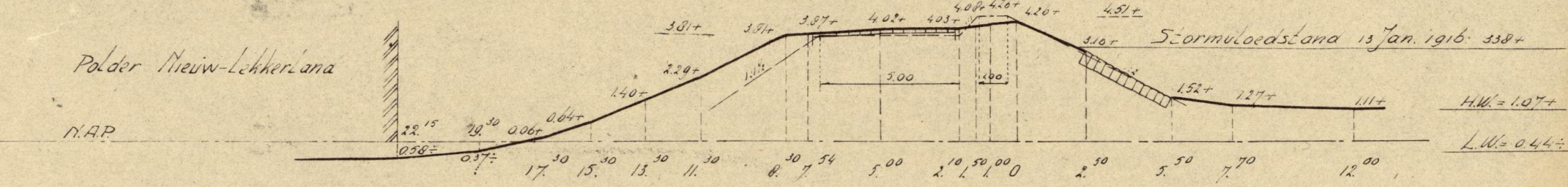


VERKLARING:

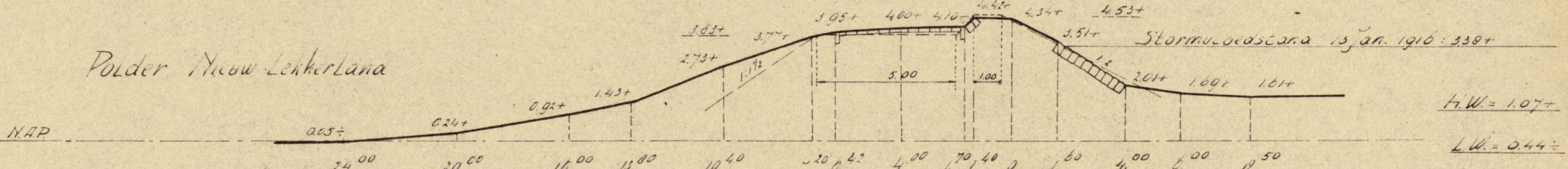
- DWARSPROFIEL VOLGENS WATERPASSING VAN DE PROV. WATERSTAAT IN ZUID-HOLLAND IN 1947.
- HOOGTE VOLGENS DIJKTAFEL.
- DWARSPROFIEL VOLGENS DIJKTAFEL.

LEKDIJK (LENGTE 2420M)

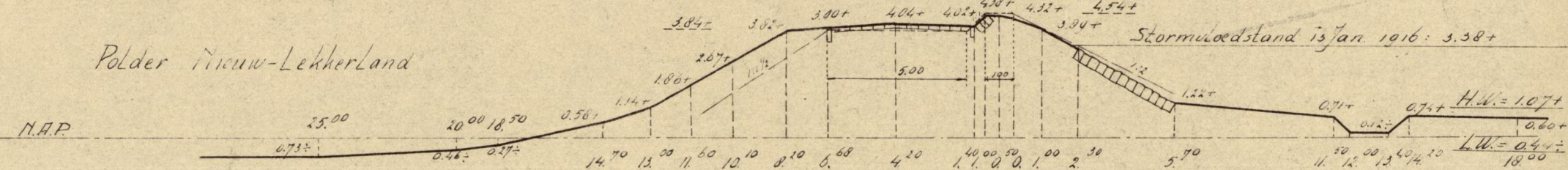
12^E DIJKVAK DIJKPAAL 171.000



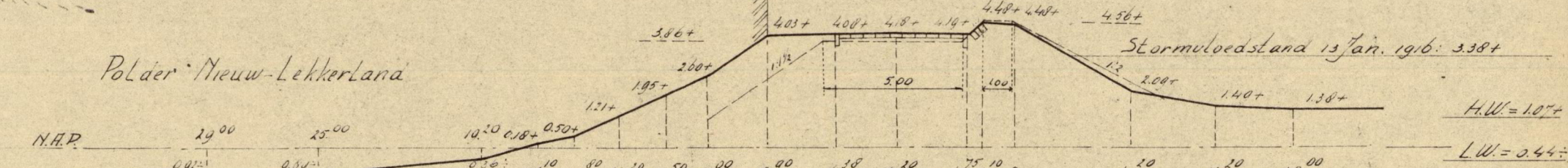
DIJKPAAL 171.184



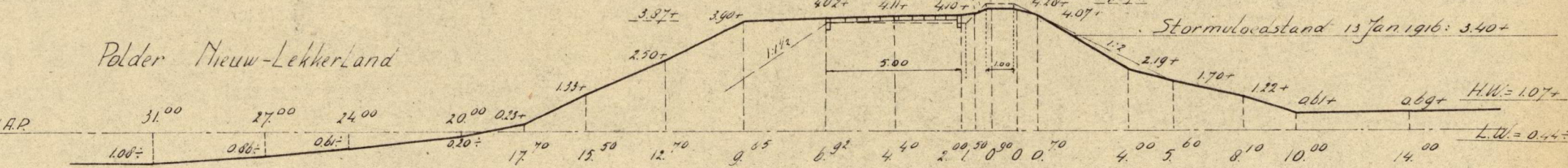
DIJKPAAL 173.015



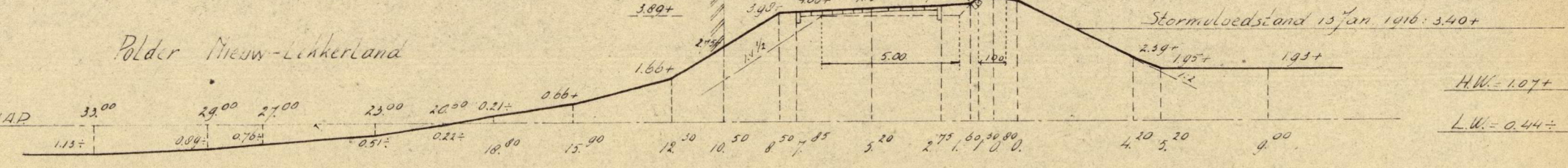
DIJKPAAL 173.185



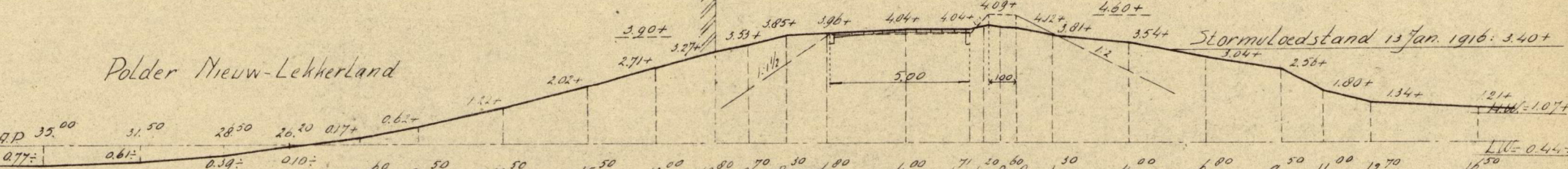
DIJKPAAL 175.000



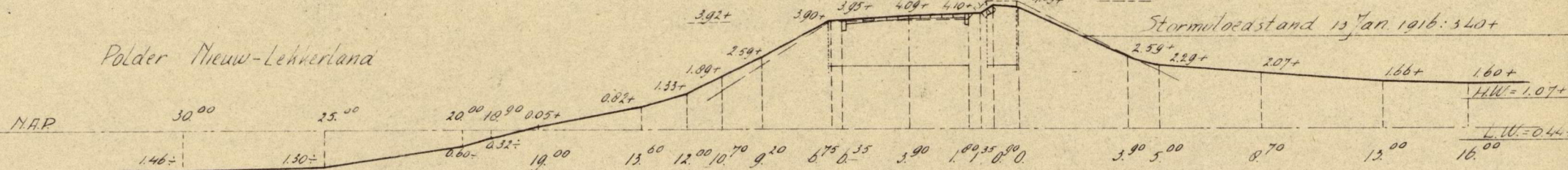
DIJKPAAL 176.014



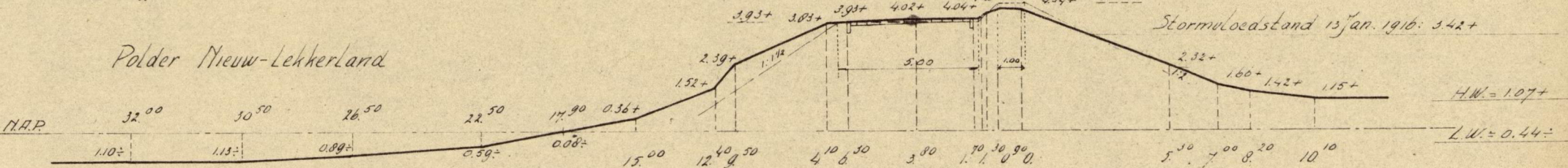
DIJKPAAL 177.004



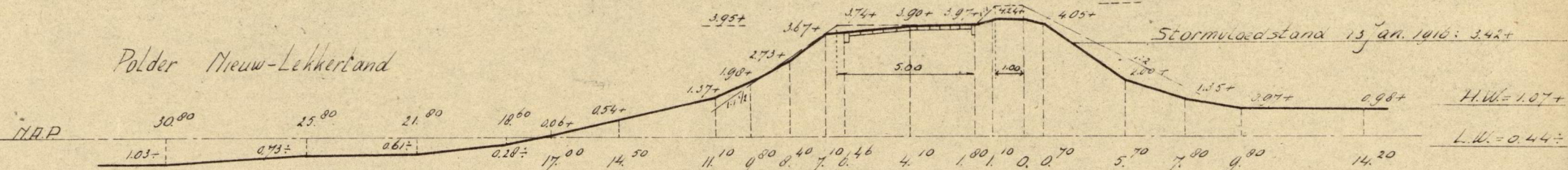
DIJKPAAL 178.000



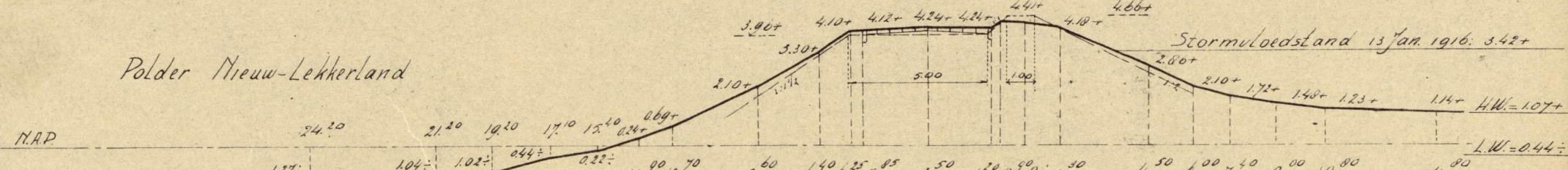
DIJKPAAL 179.006



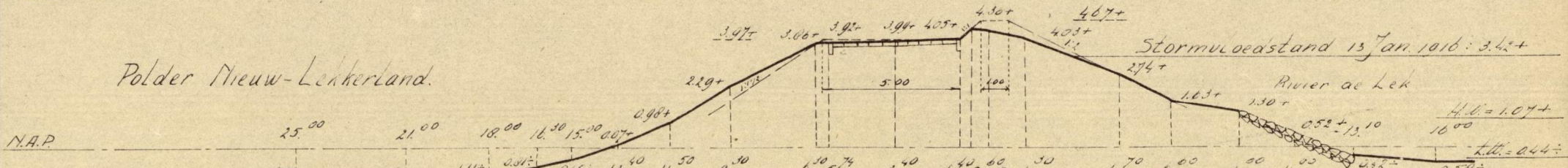
DIJKPAAL 179.170



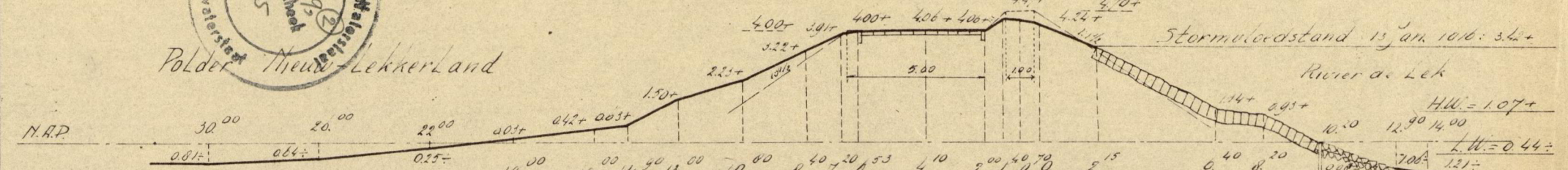
DIJKPAAL 181.000



DIJKPAAL 181.100



DIJKPAAL 182.008



RAPPORT N° 10. 1953

BULAGE E4 BLAD 8 A4 N° 53.816

