

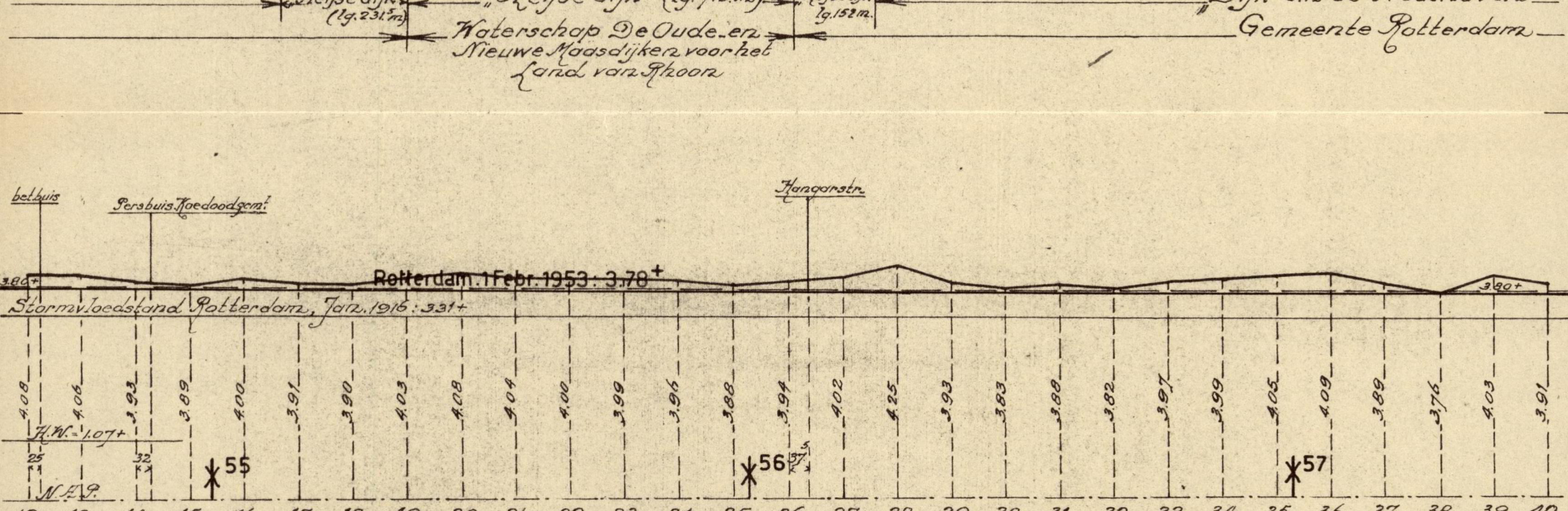
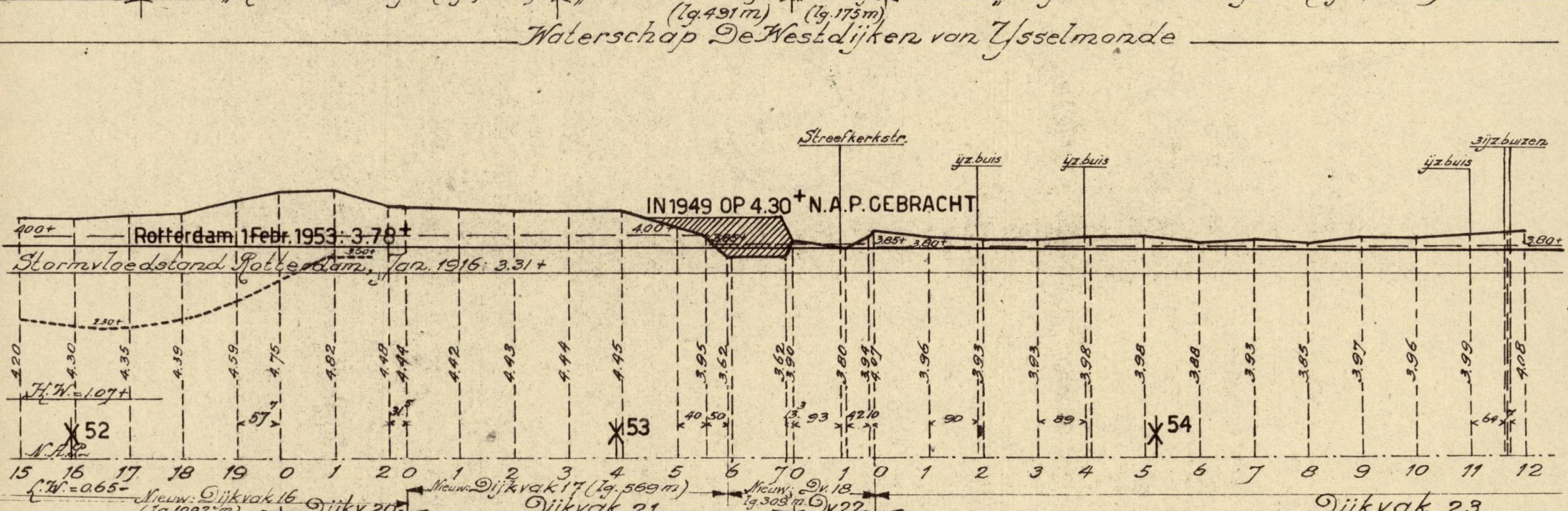
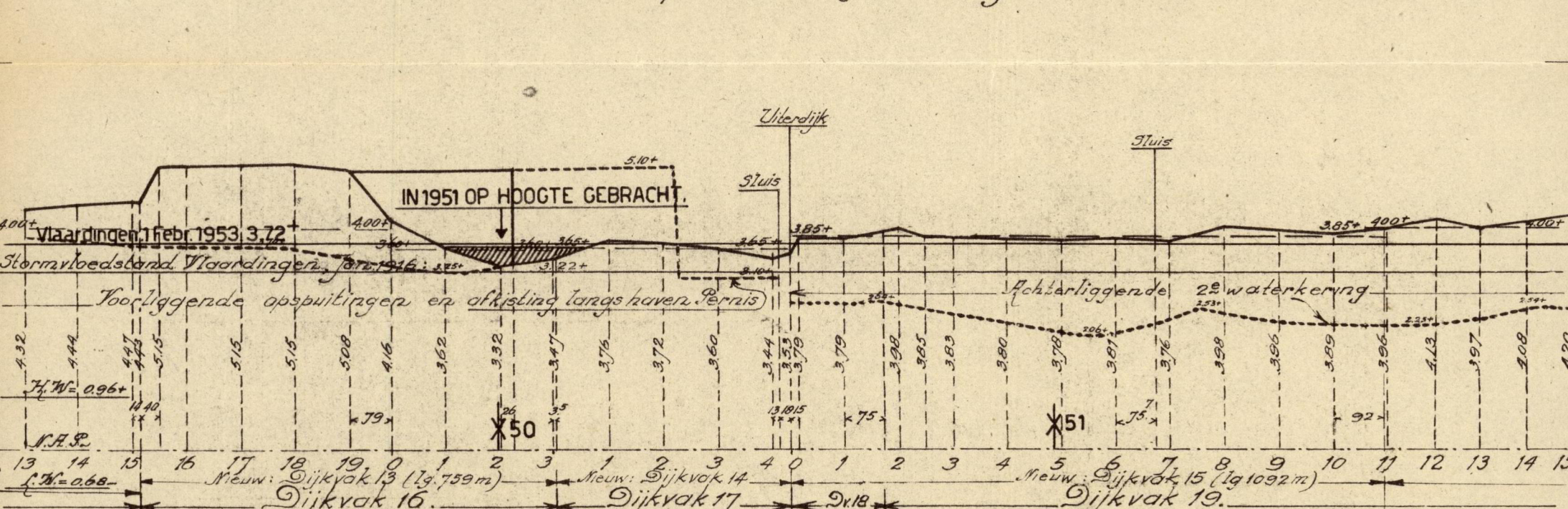
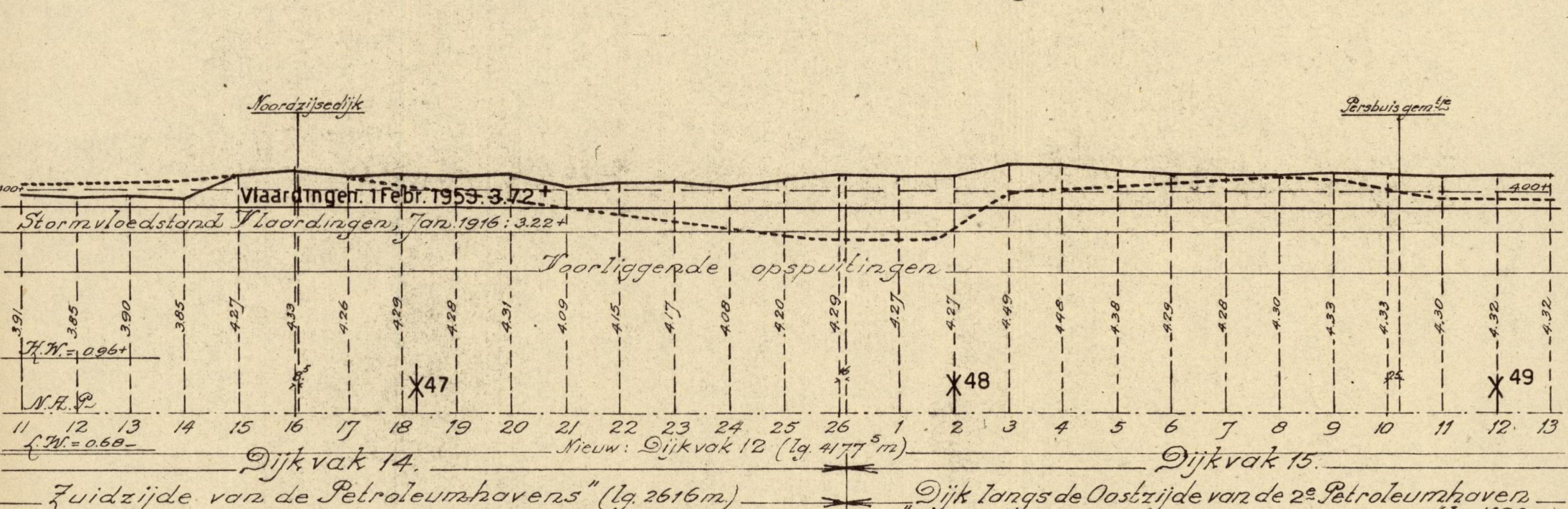
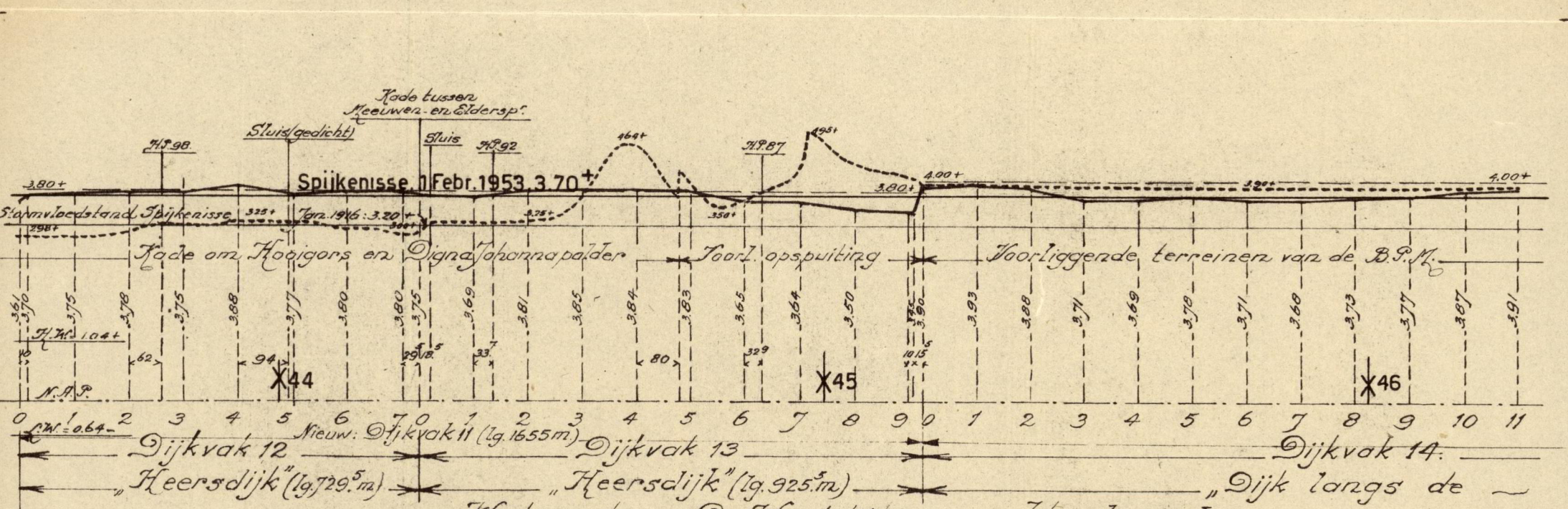
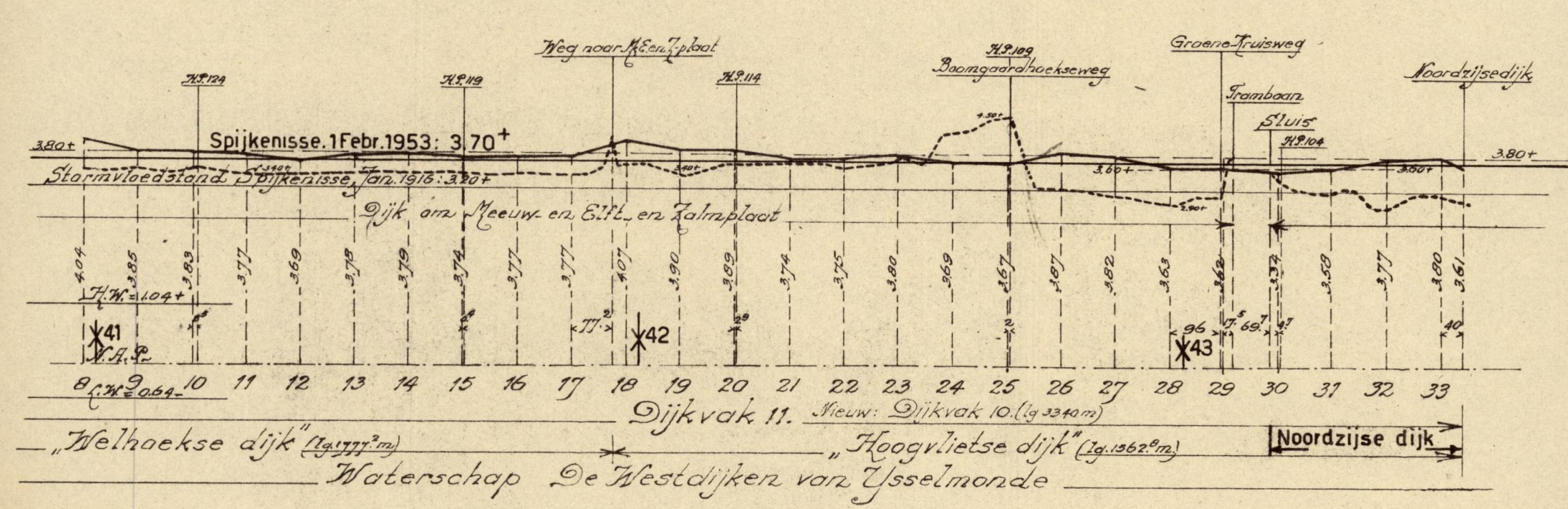
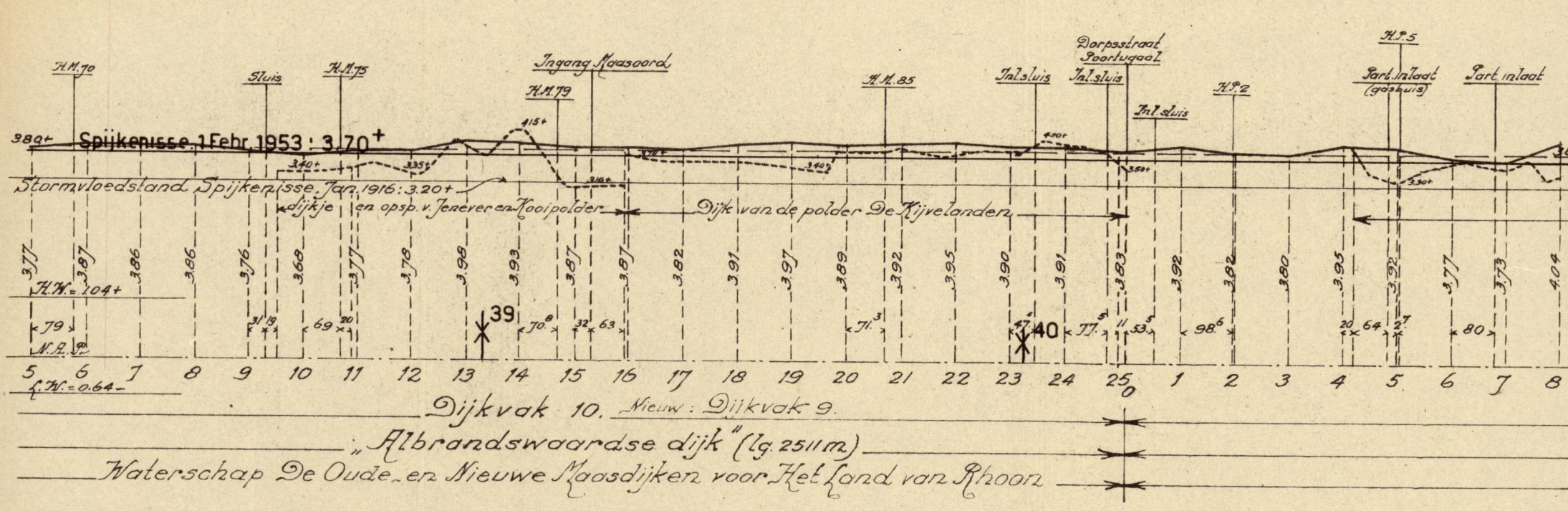
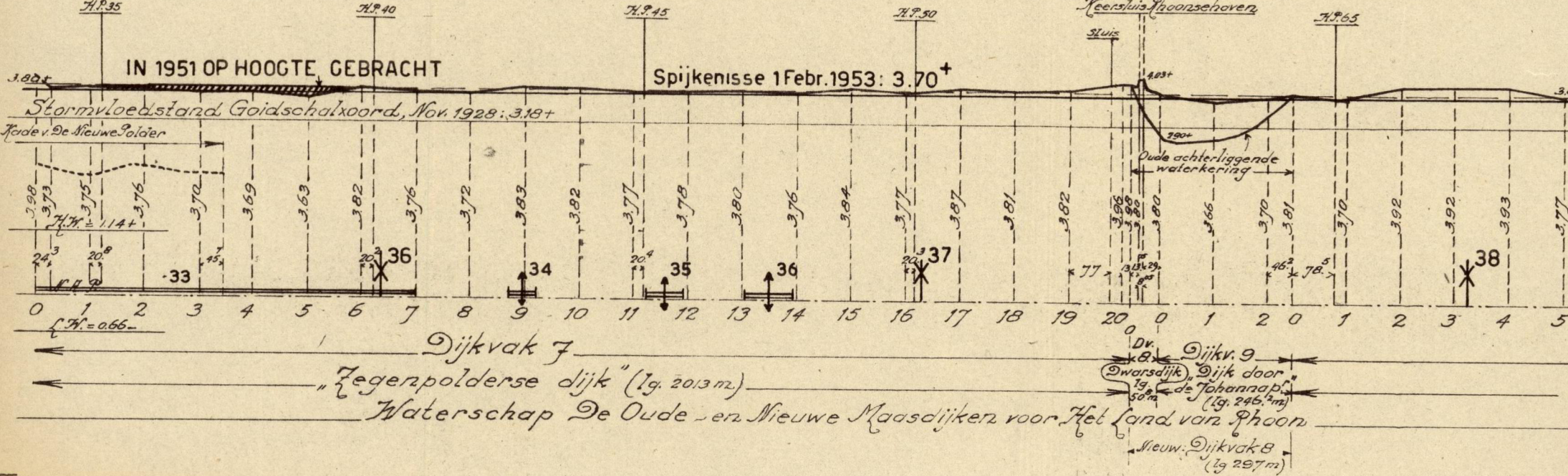
LENGTEPROFIEL VAN DE HOOFDWATERKERING VAN HET EILAND USSELMONDE

LENGTESCHAAL 1:10000
HOOGTESCHAAL 1:100

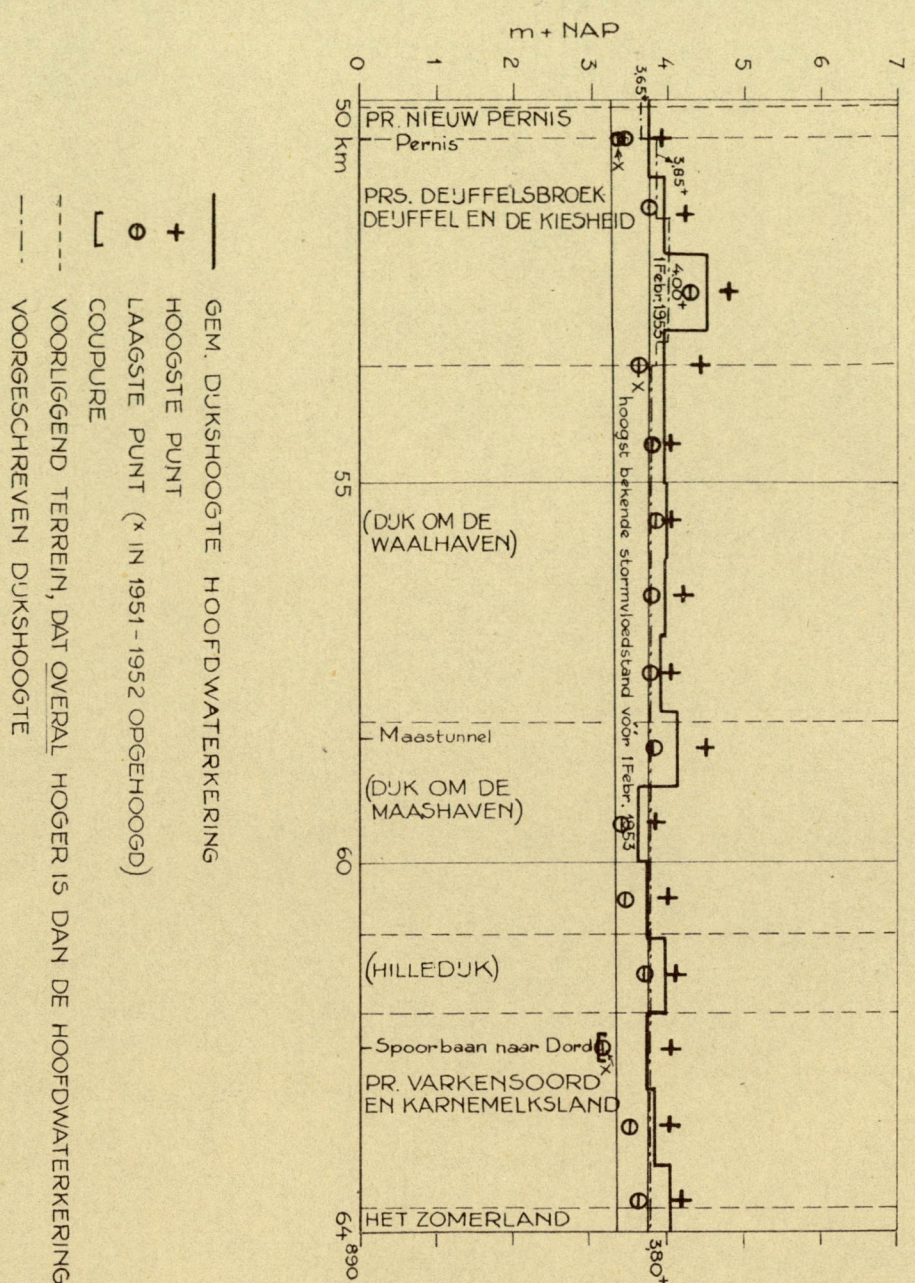
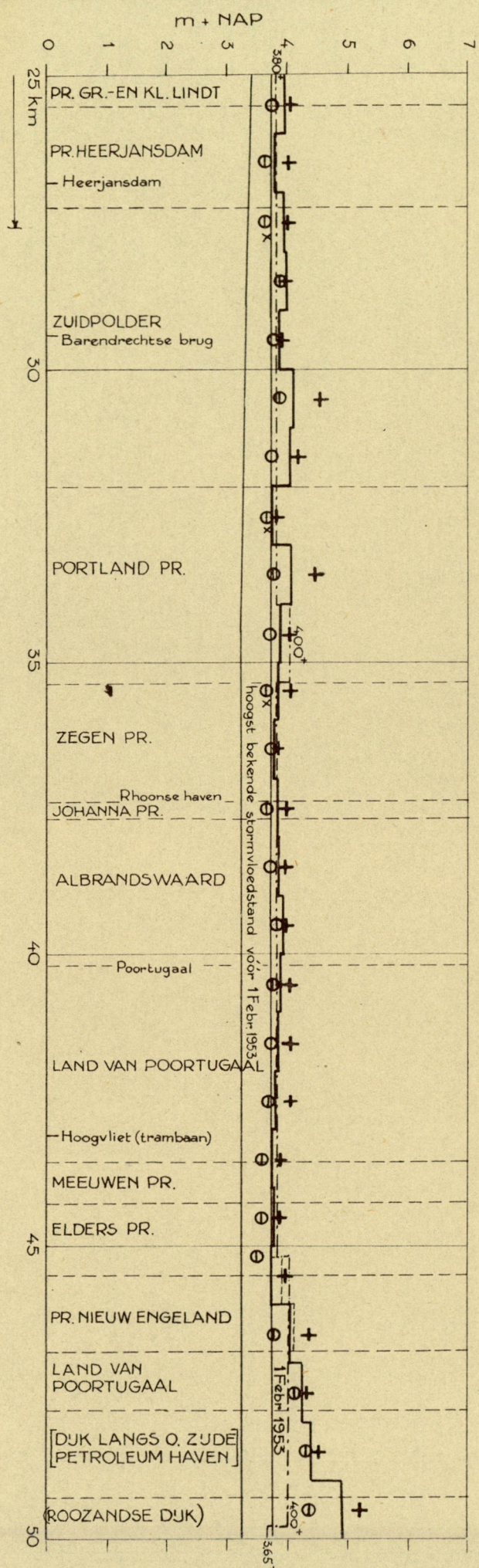
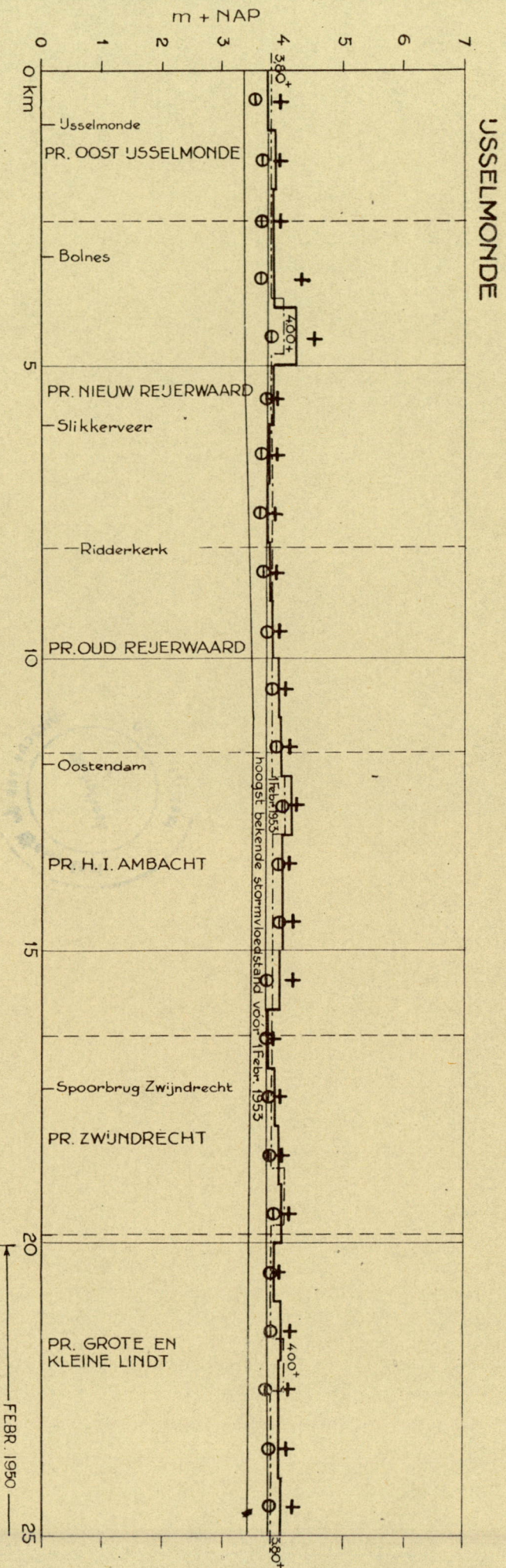
- lengteprofiel volgens metingen van de Provinciale Waterstaat in Zuid-Holland in 1948
- - - lengteprofiel volgens dijktabel Meters boven N.A.P.
- Voorliggende waterkering
- == BESCHADIGING HOOFDWATERKERING 1 FEBR. 1953
- IDEM BUITENDUK
- ↕ STROMEND GAT.




37
X KILOMETERVERDELING.
(Bepaling gemidd. dijkhooften)



GEMIDDELTE DIJKKEERHOOGTE PER km (1948)




- GEM. DIJKSHOOGTE HOOFDWATERKERING
- + HOOGSTE PUNT
 - ⊖ LAAGSTE PUNT (x IN 1951-1952 OPGEHOOGD)
 - ┌ COUPURE
 - - - VOORLIGGENDE TERREIN, DAT OVERAL HOGGER IS DAN DE HOOFDWATERKERING
 - - - VOORGESCHREVEN DIJKSHOOGTE



GEMIDDELTE DIJKKEERHOOGTE EILAND USSELMONDE		BULAGE D3	
RUKSWATERSTAAT DIRECTIE BENEDENRIVIEREN STUDIEDIENST		A2 Nr 53.788	
gecalq.	gezien		
April 1953	<i>Van</i>		

DIRECTIE BEHEER INVESTERINGEN
Rijkswaterstaat
Rijnschelde-Ontwikkelingsafdeling

AS N° 02 286
Rijnschelde 02




SCHEDELING INKOMSTEN (1949)

INKOMSTEN

Table with multiple columns and rows, containing faint text and numbers, likely a tax schedule or financial statement. The text is mostly illegible due to fading.

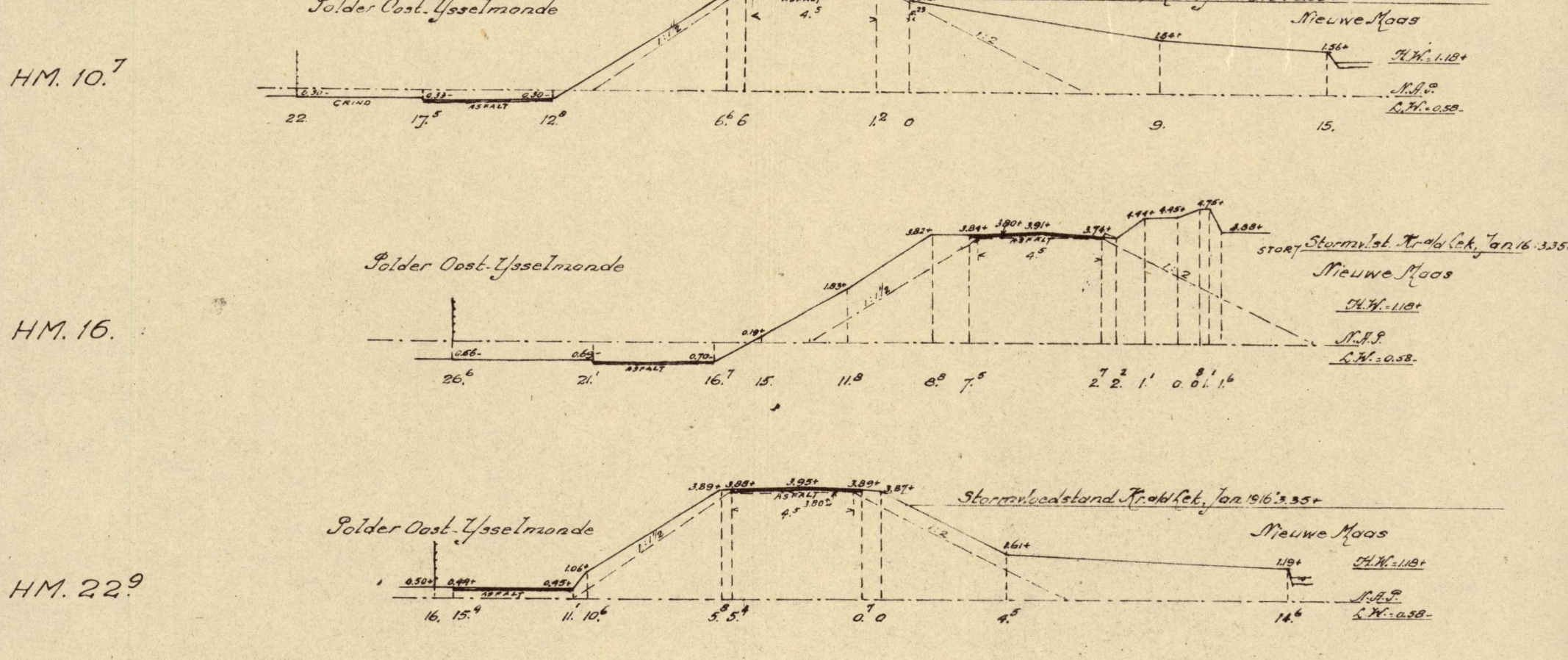
DWARSPROFIELEN VAN DE HOOFDWATERKERING VAN HET EILAND JSSELMONDE




SCHAAL 1:200.

Profiel volgens oorspronk. van de Provinciale Waterstaat in 1740. Profiel voorgeschreven in dijktafel.

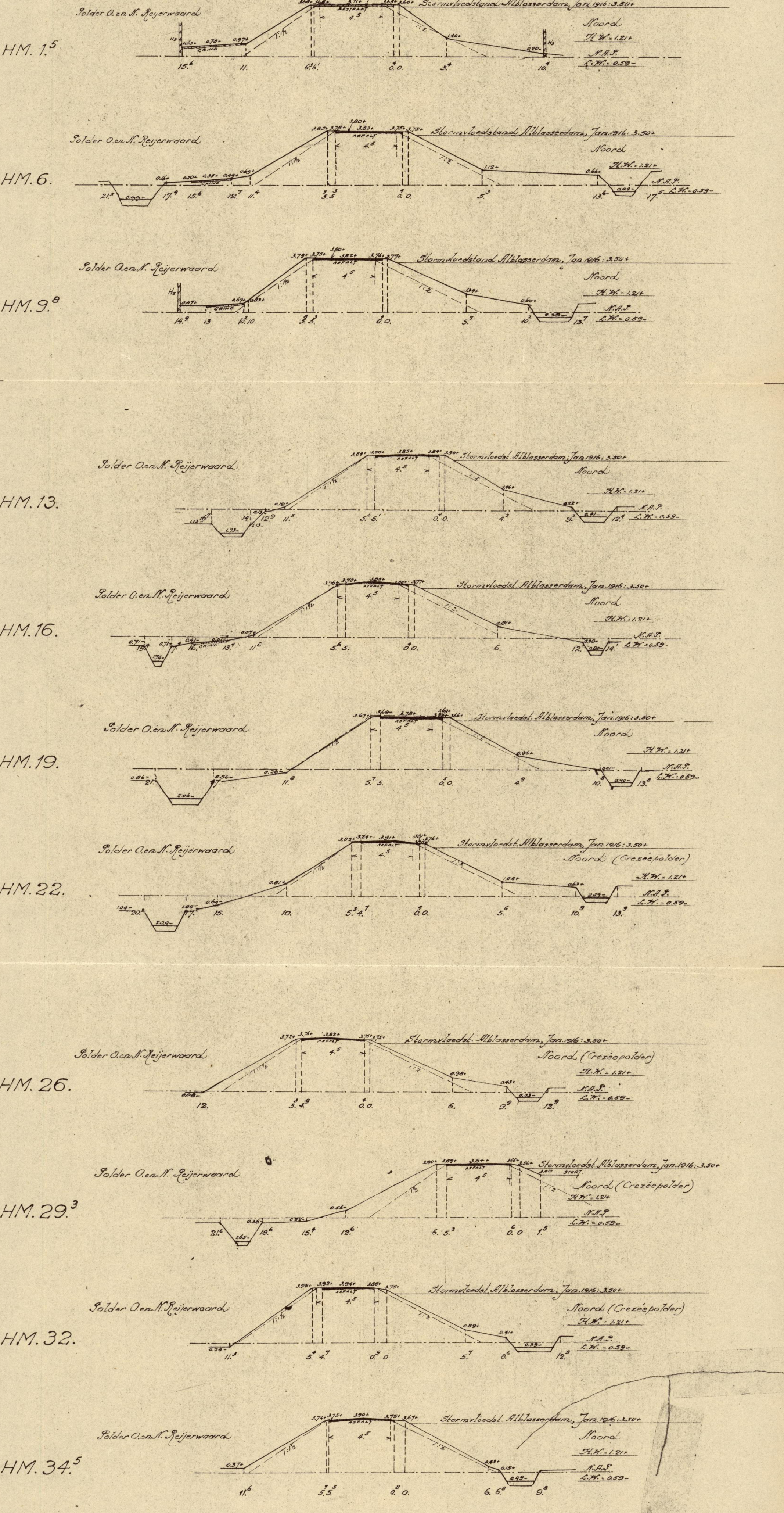
Dijkvak 1. "Zeedijk van de polder Oost-Jesselmonde"



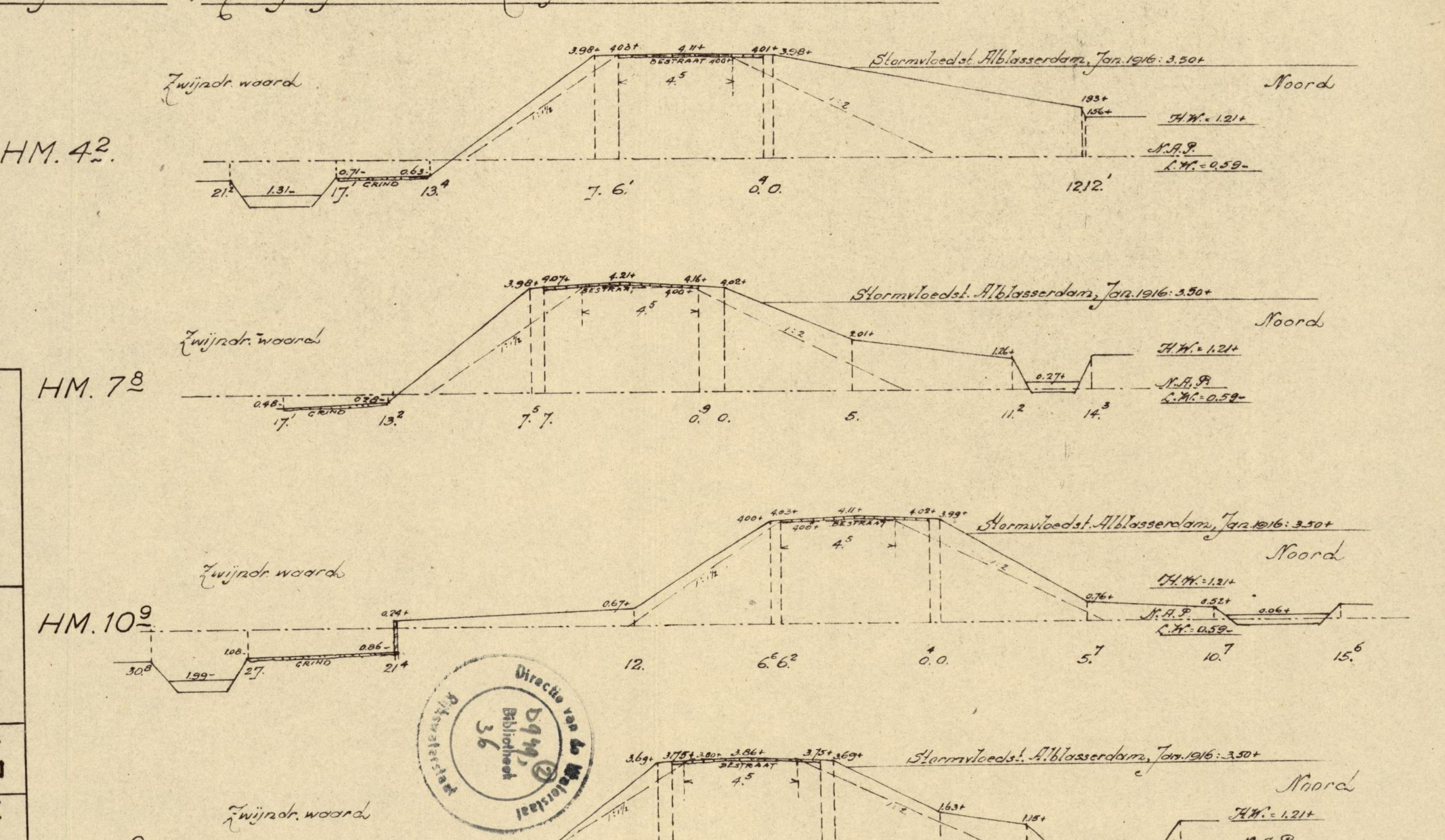
Dijkvak 2. "Enige dijk"



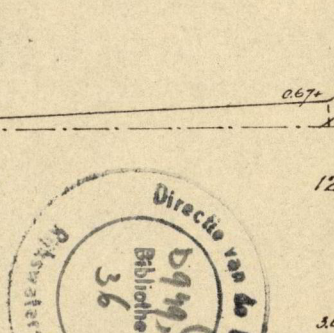
Dijkvak 3. "Molendijk"



Dijkvak 4. "Ringdijk van de Zwindrechtsche Waard"



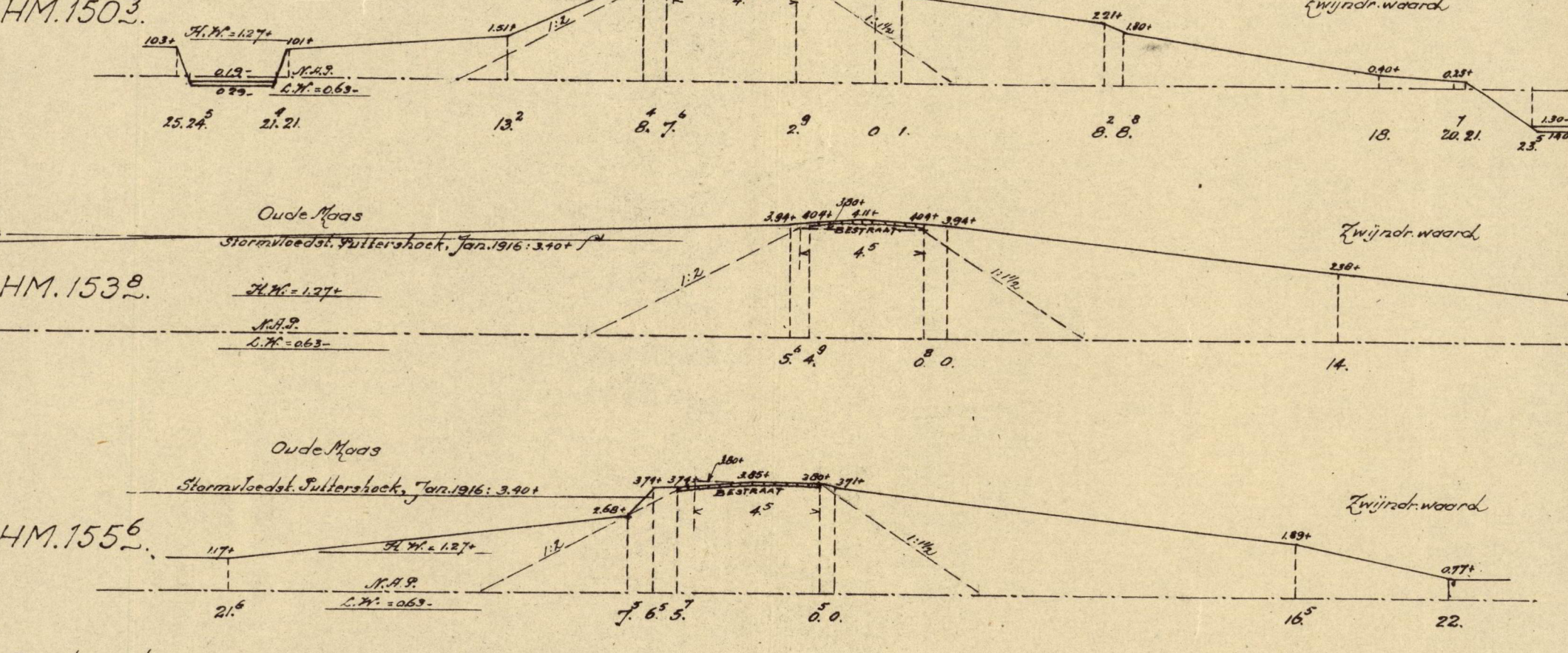
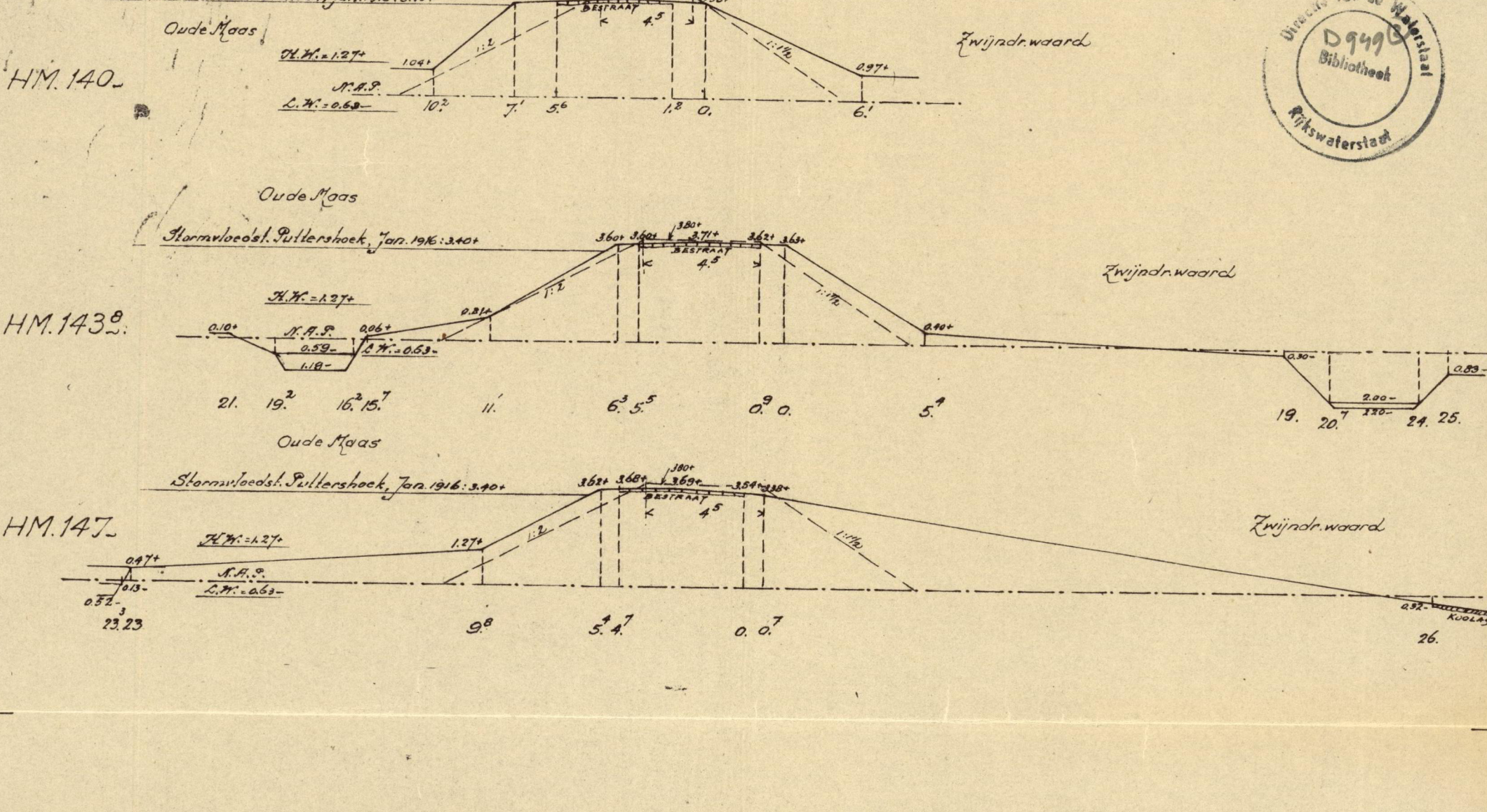
RAAPPORT N. 10. 1953 BULAGE D4 BLAD 1 A7 N. 53.789



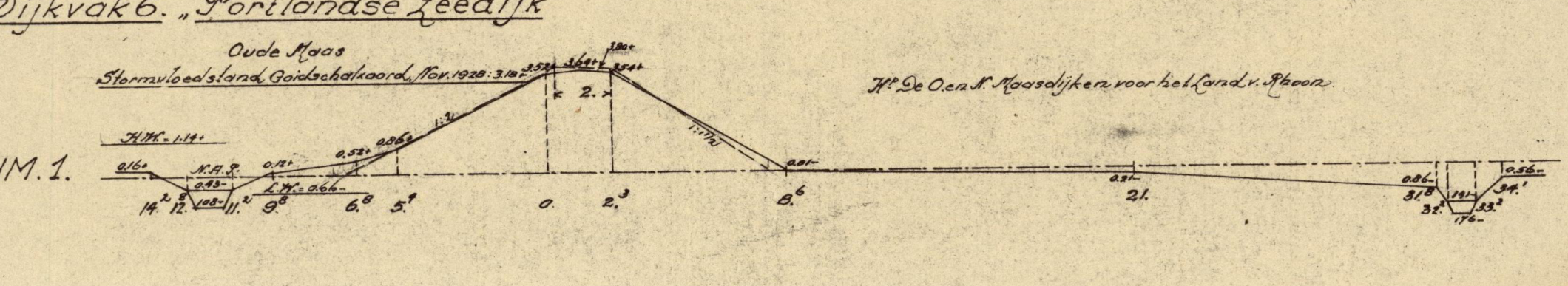
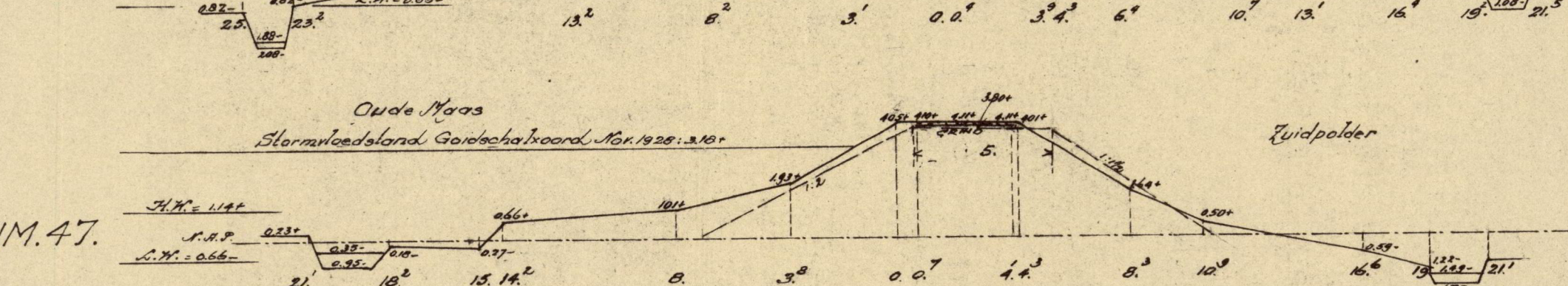
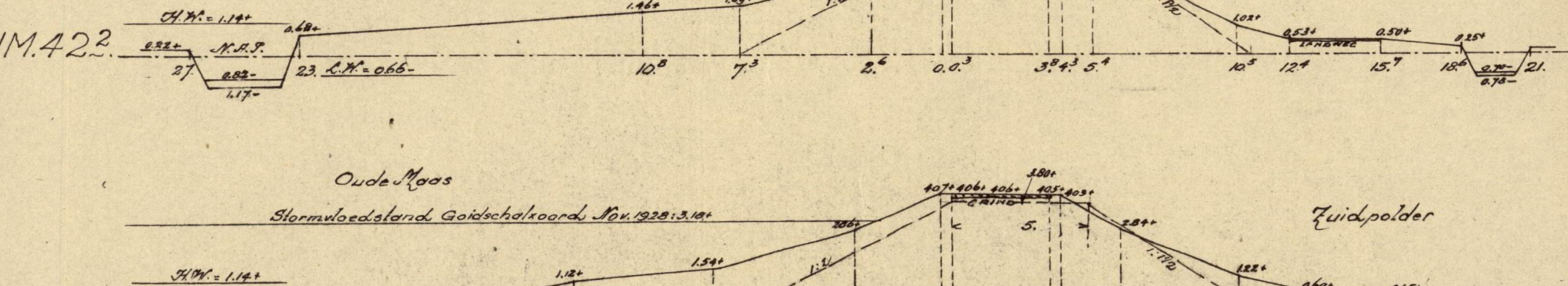

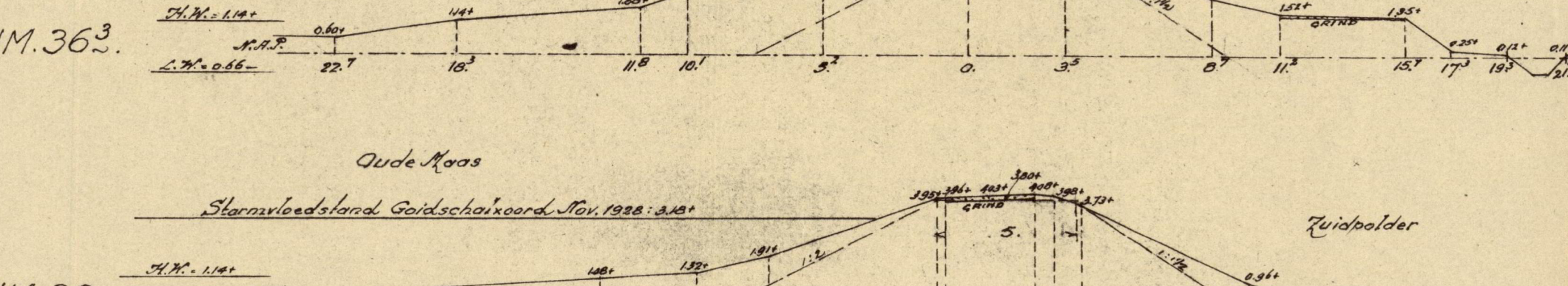
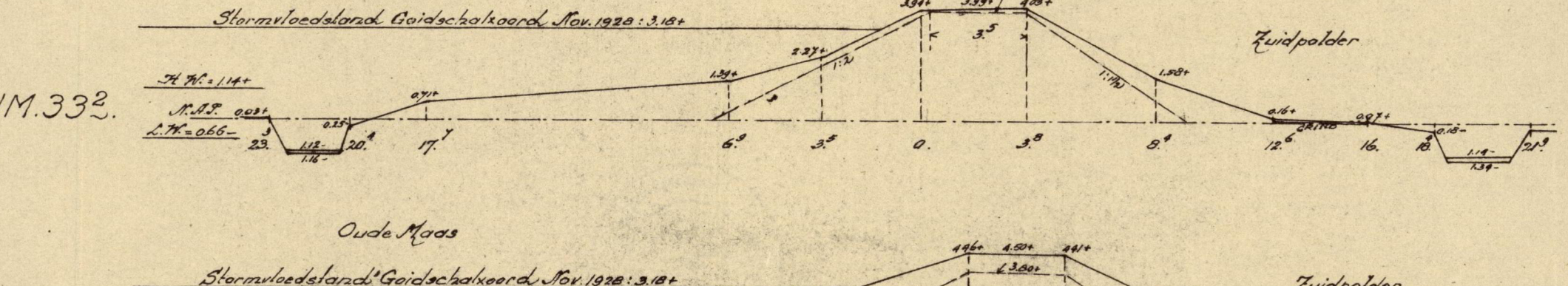
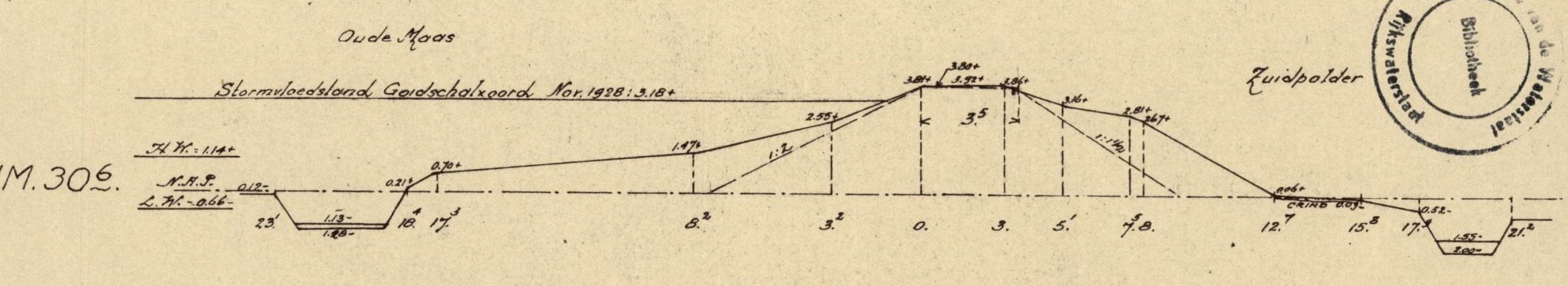
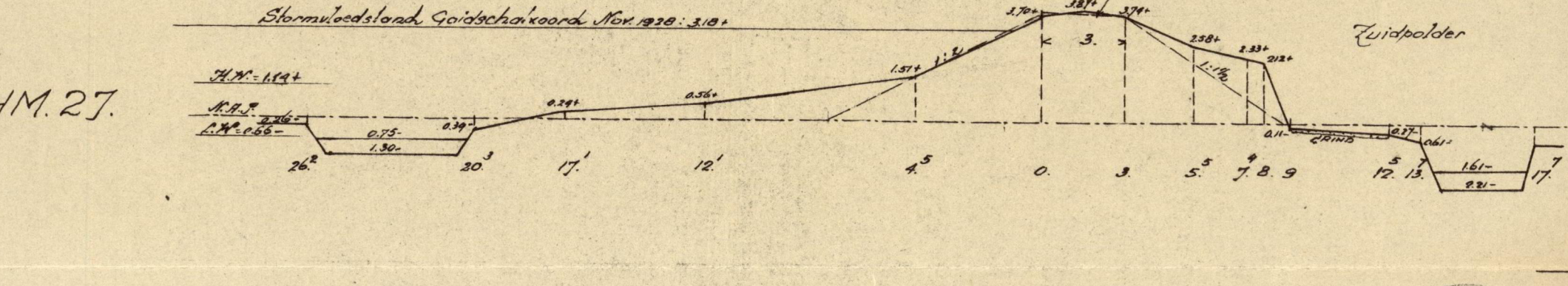
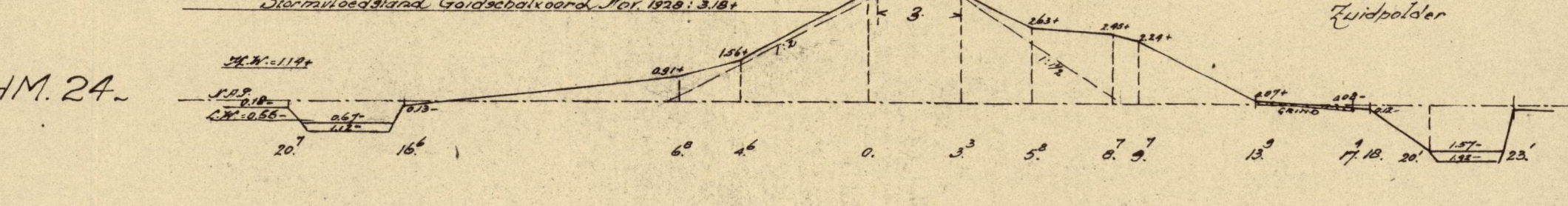
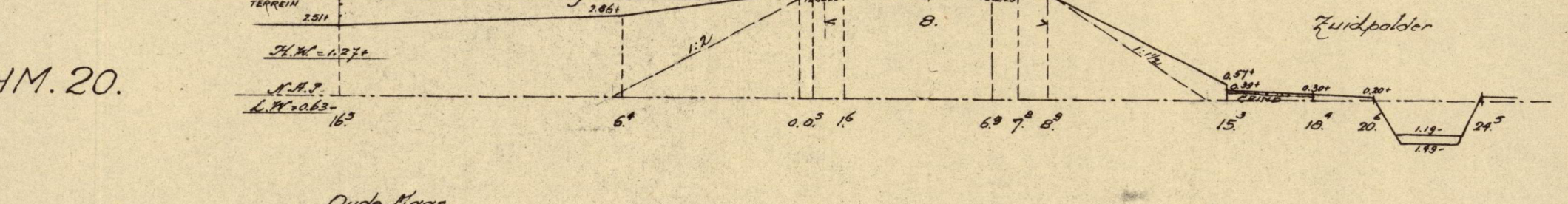
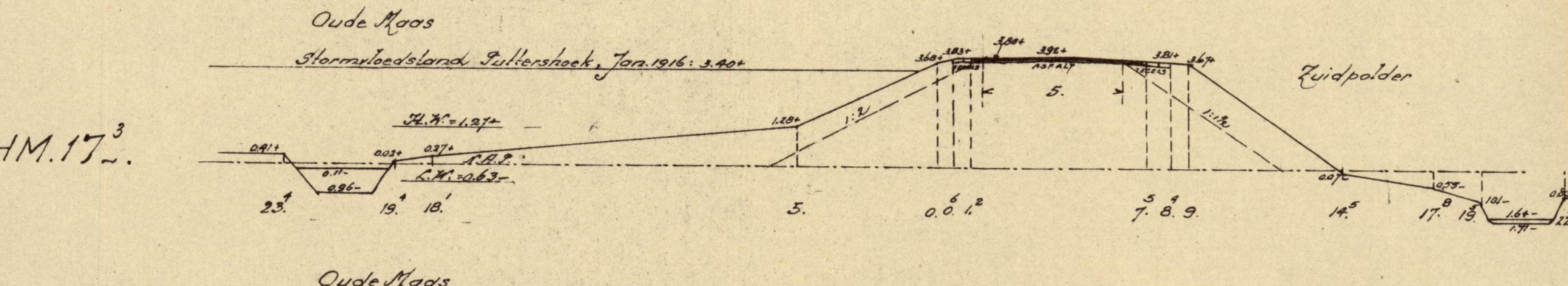

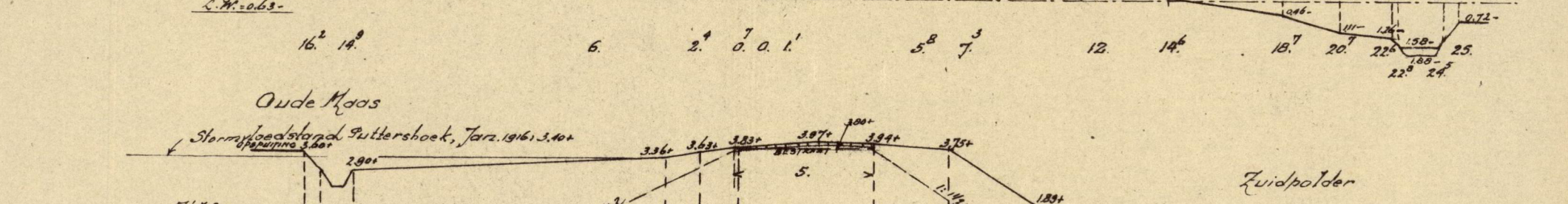
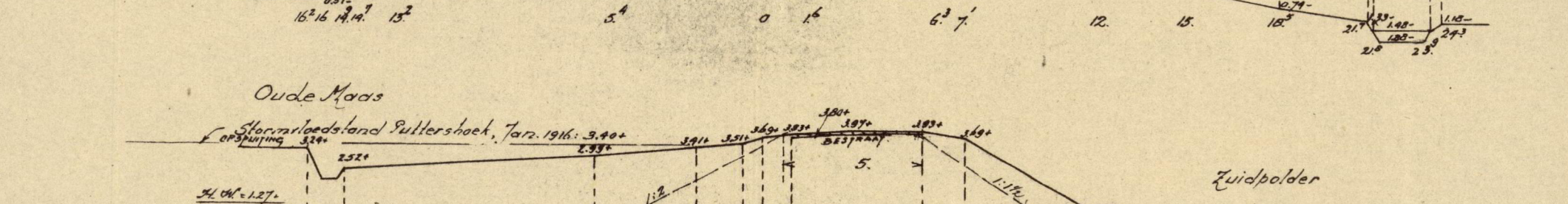
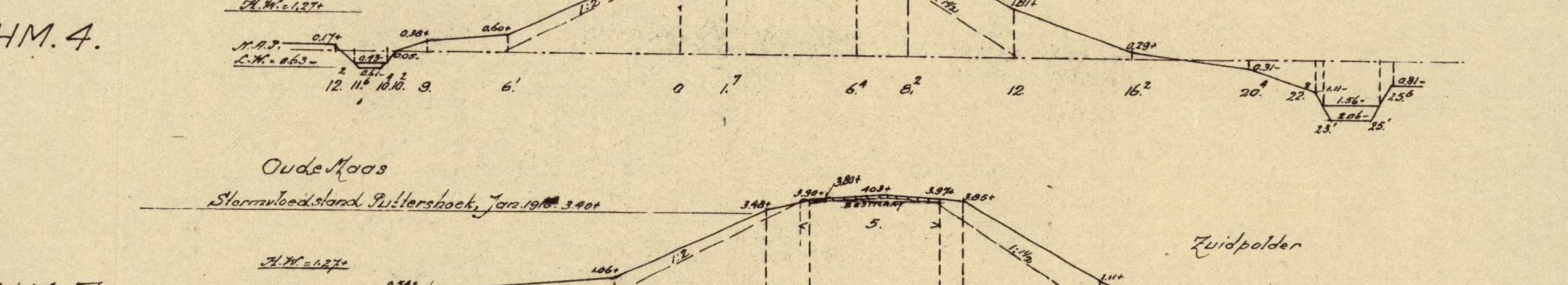
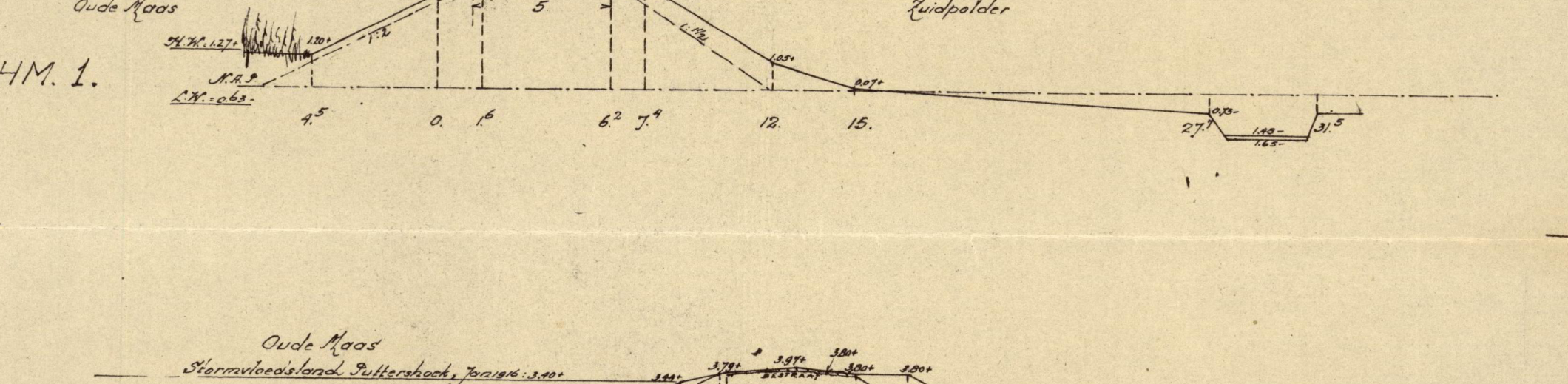
DWARSPROFIELEN VAN DE HOOFDWATERKERING VAN HET EILAND JSSELMONDE

SCHAAL 1:200.

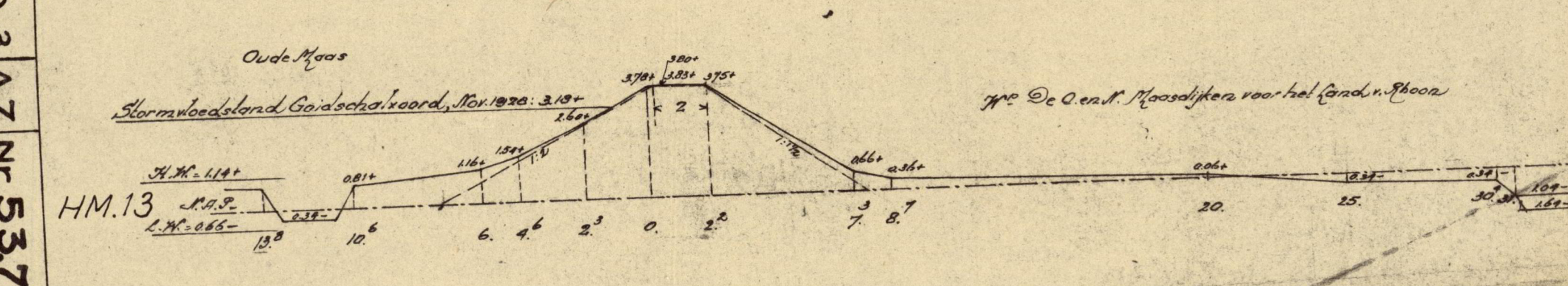
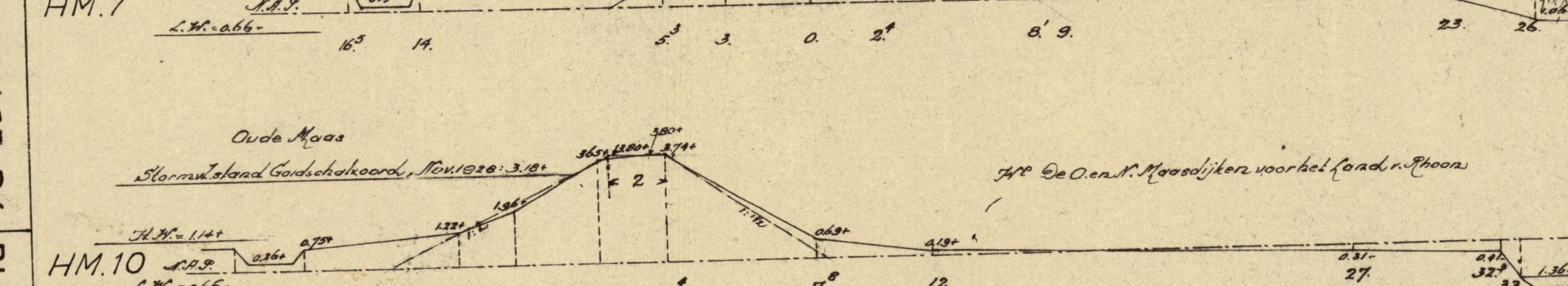
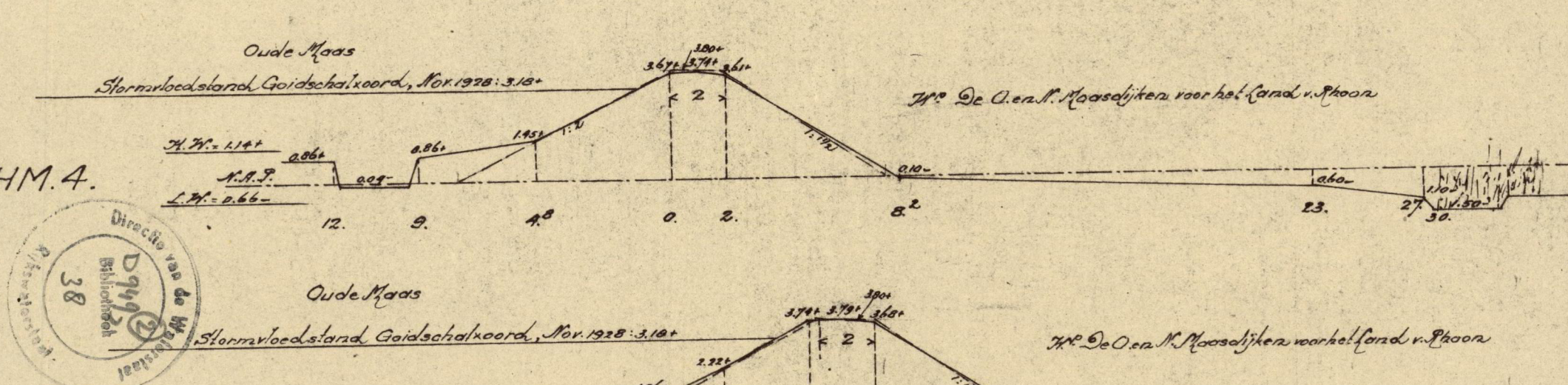
Profiel volgens opname vande Prov. Waterstaat in Holland. 12 1848. Profiel voorgeschreven in dijktafel.



Dijkvak 5. "Zuidpolderse Zeedijk"



Dijkvak 6. "Portlandse Zeedijk"



RAPPORT N. 10. 1933 BULAGE D4 BLAD 3 A7 N. 5379