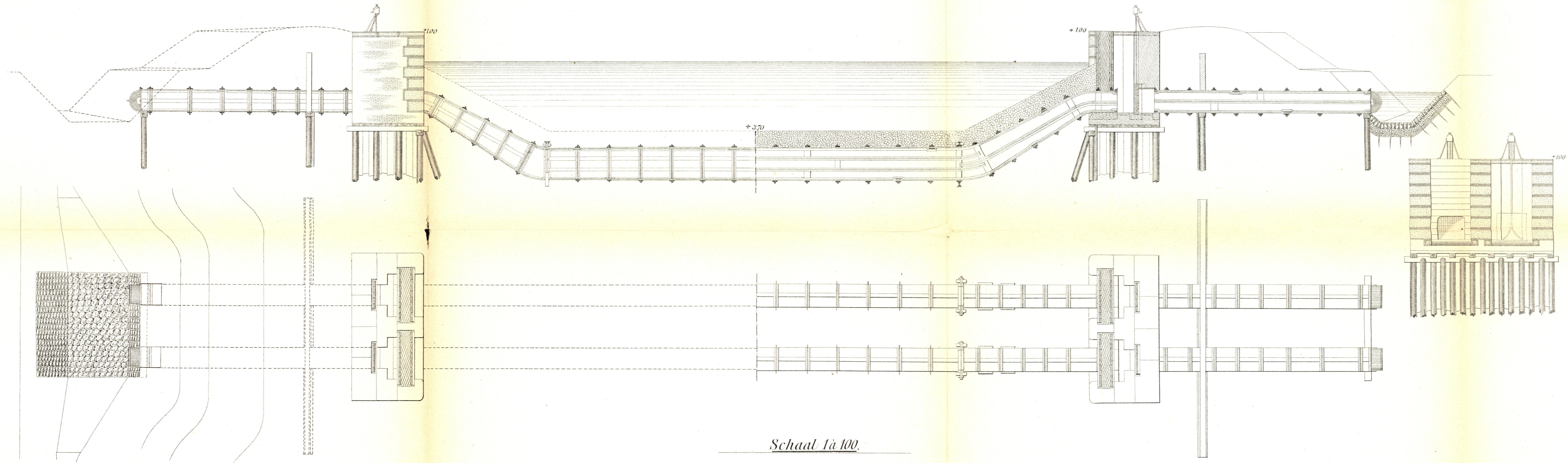




Type van een Grondduiker met uitneembare kokers.



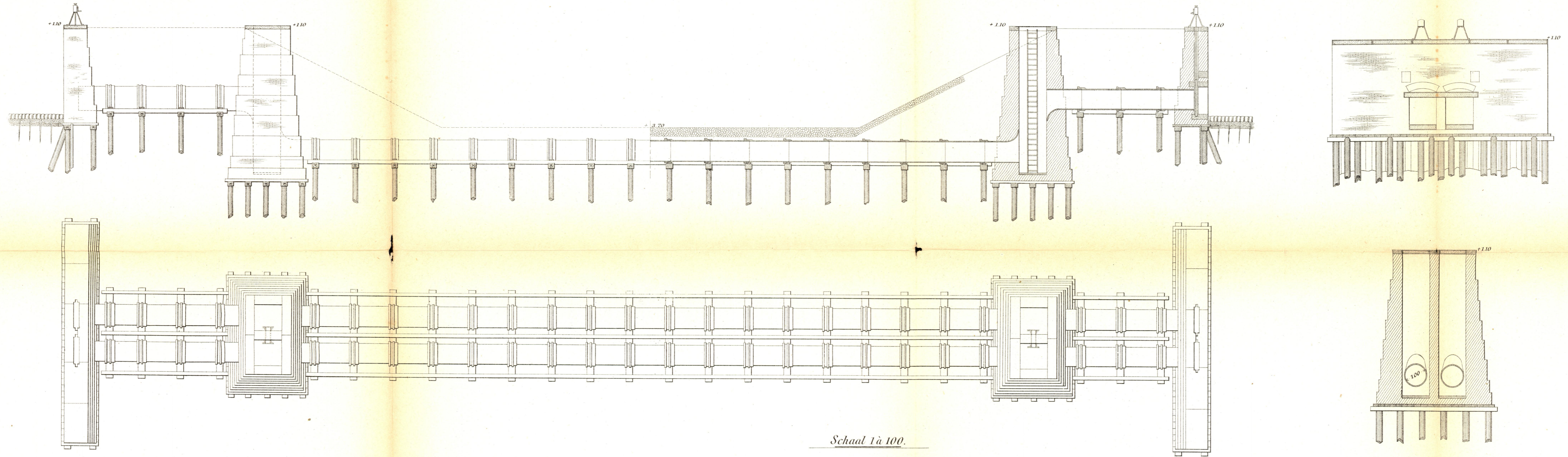
Dunder  
XXII

The first of the following

1841  
1842



Type van een grondduiker met vaste kokers.



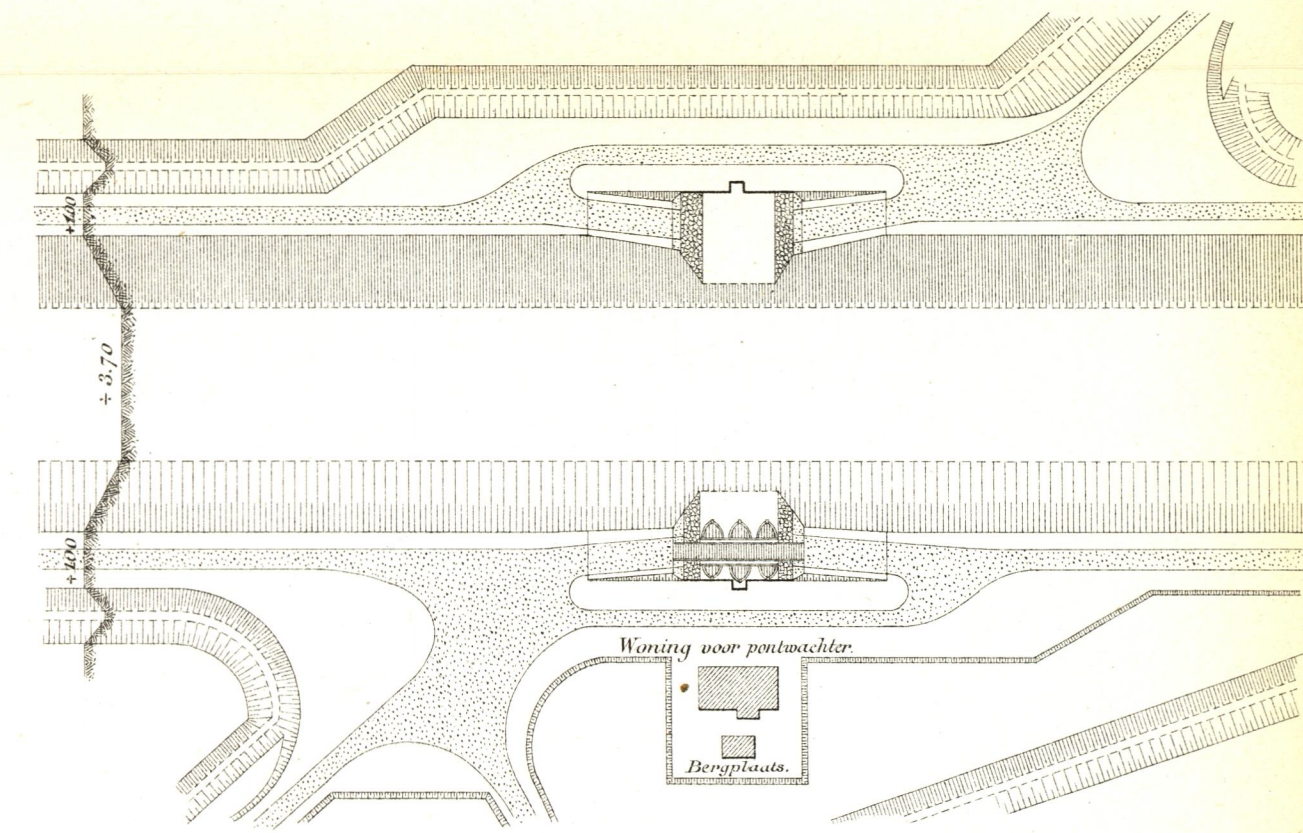
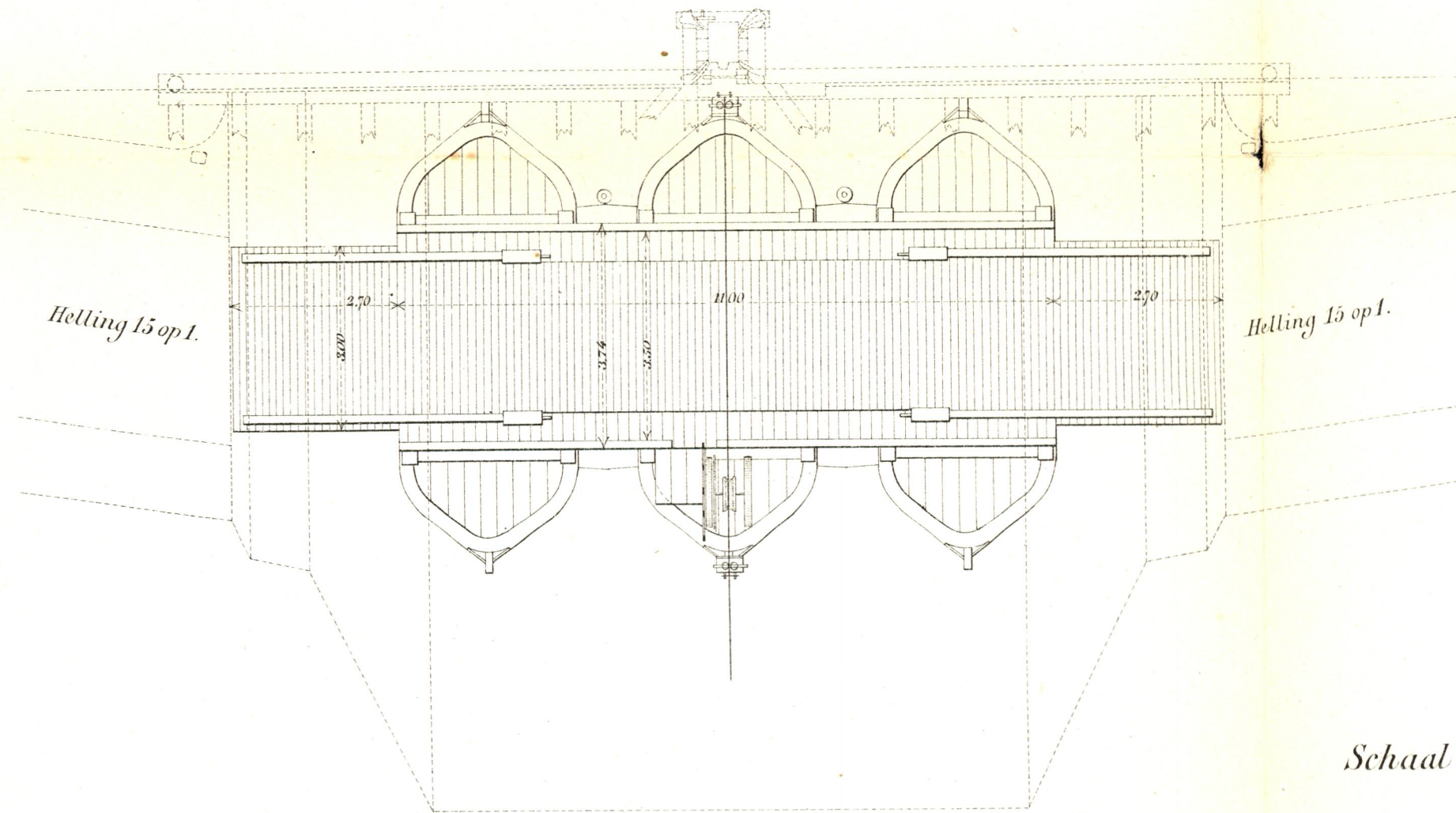
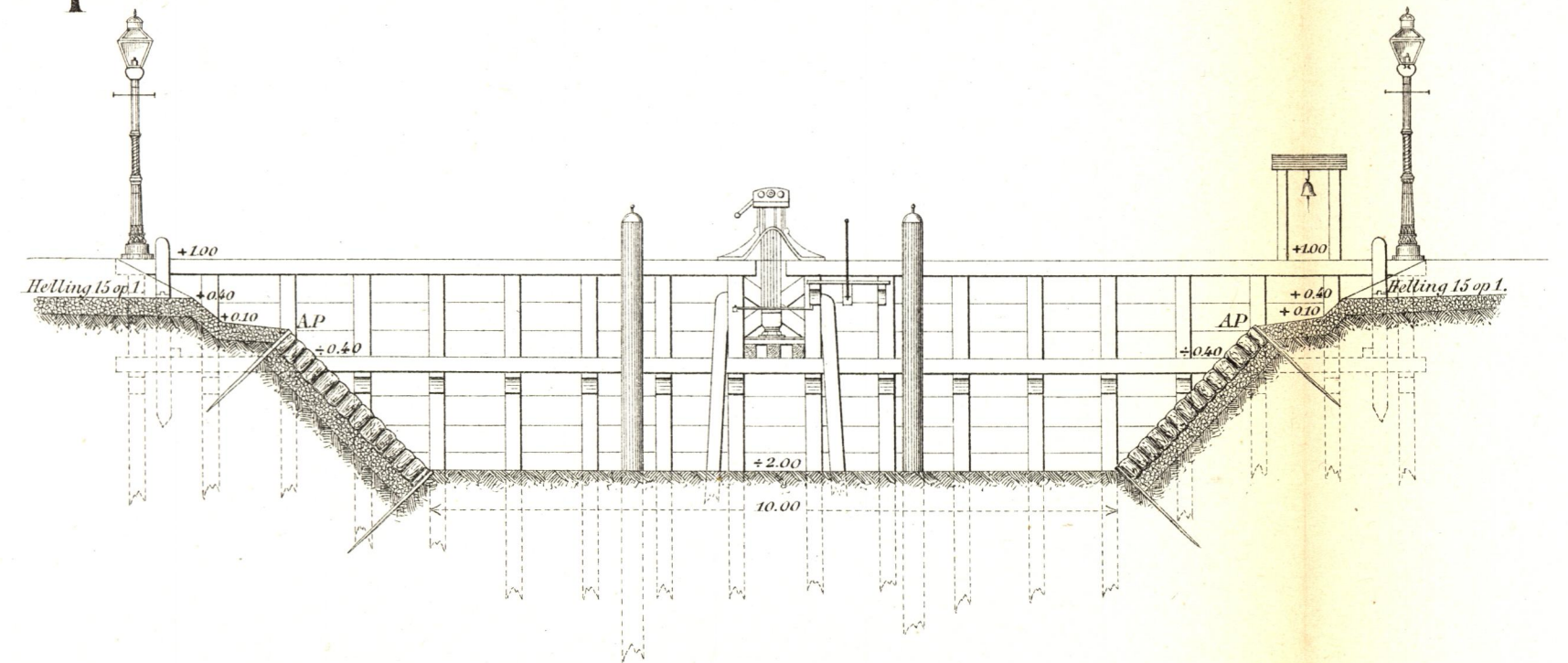
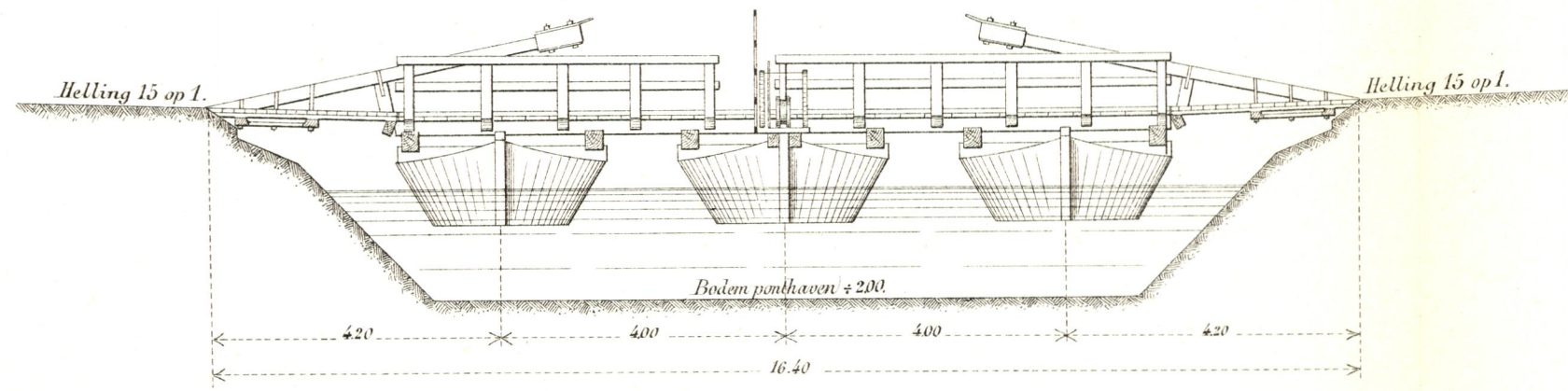
Schaal 1 à 100.

Spindelnummer och

musiknummer

XXIII

Type van een Veerpont.



Schaal 1 à 100.

Schaal 1 à 1000.

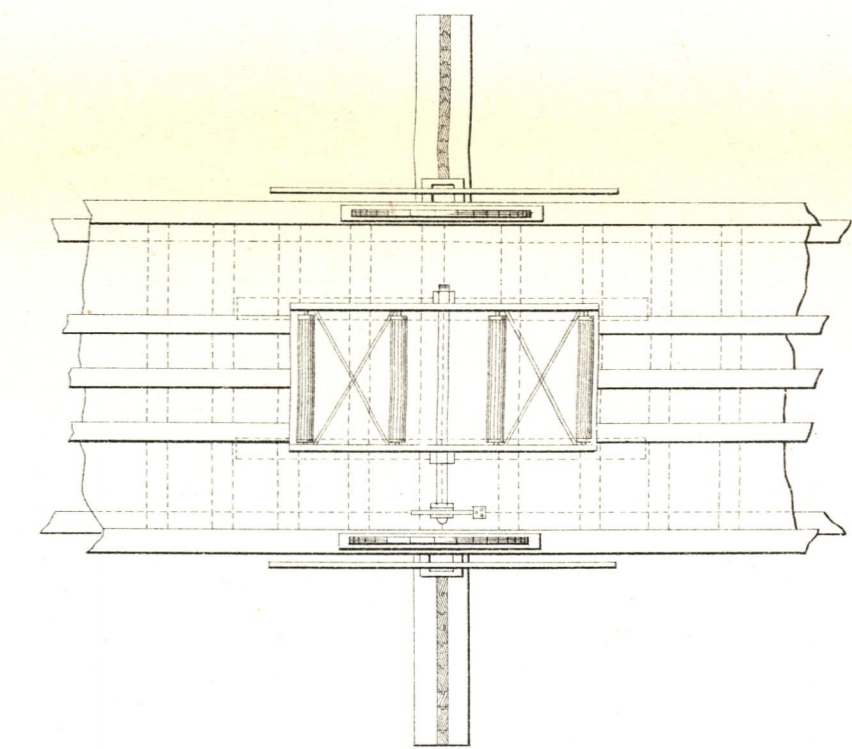
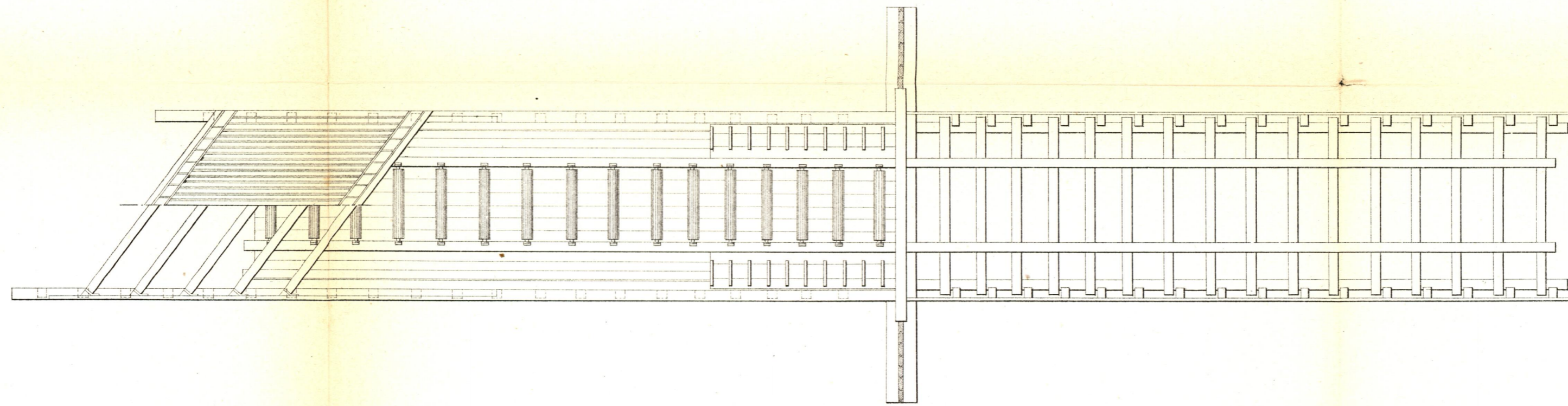
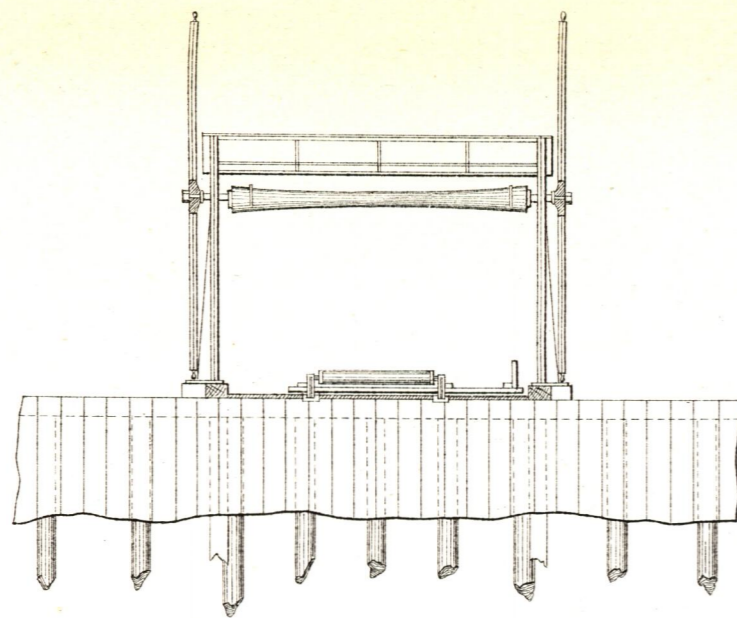

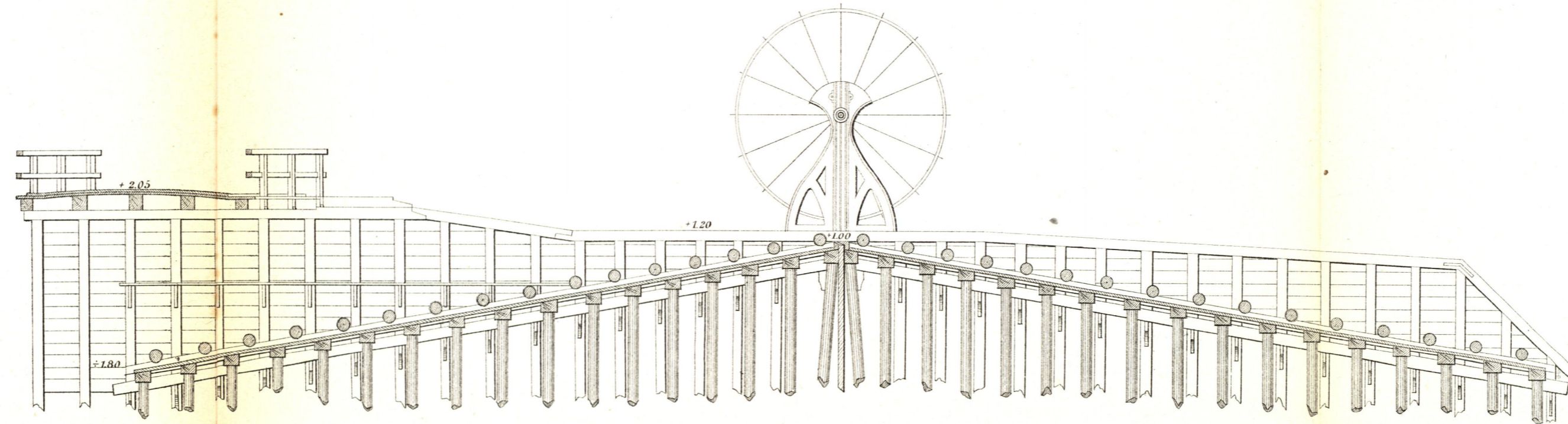
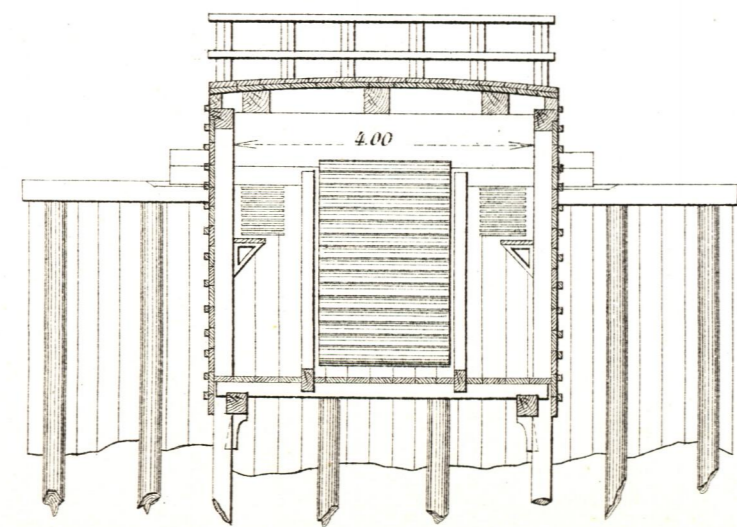


Kanaal  
Ansterdam-Merwede.

Type van een Overtoom,  
(met vaste rollen.)

Plaat XXV.

(met wip en losse rollen.)



Schaal 1 à 100.

1111

1870  
1871  
1872  
1873  
1874  
1875  
1876  
1877  
1878  
1879  
1880  
1881  
1882  
1883  
1884  
1885  
1886  
1887  
1888  
1889  
1890  
1891  
1892  
1893  
1894  
1895  
1896  
1897  
1898  
1899  
1900


1870  
1871  
1872  
1873  
1874  
1875  
1876  
1877  
1878  
1879  
1880  
1881  
1882  
1883  
1884  
1885  
1886  
1887  
1888  
1889  
1890  
1891  
1892  
1893  
1894  
1895  
1896  
1897  
1898  
1899  
1900






Kanaal  
Amsterdam-Merwede.

*Zijgevel.*




Type van een brugwachters- en brugknechtswoning.

*Voorgevel.*



*Doorsnede volgens AB.*

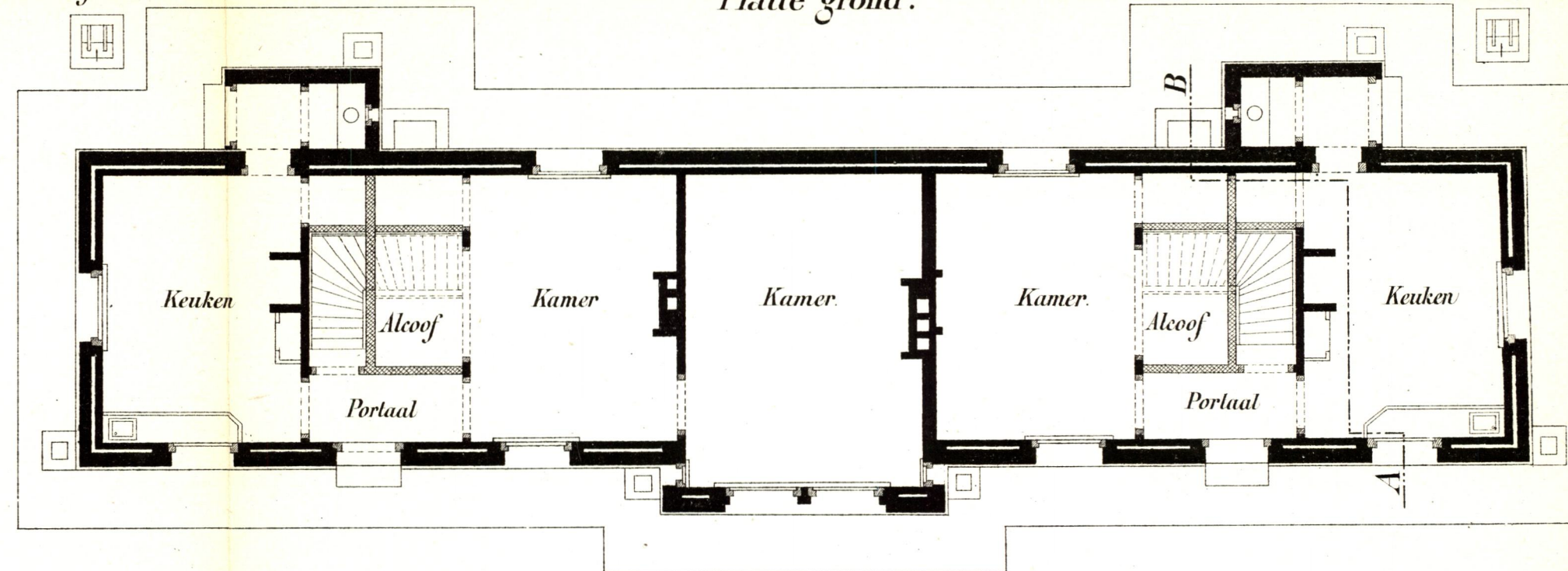


*Schaal 1:100.*

*Regenbak*

*Platte grond.*

*Regenbak*




100

100

100

100

100



100

100

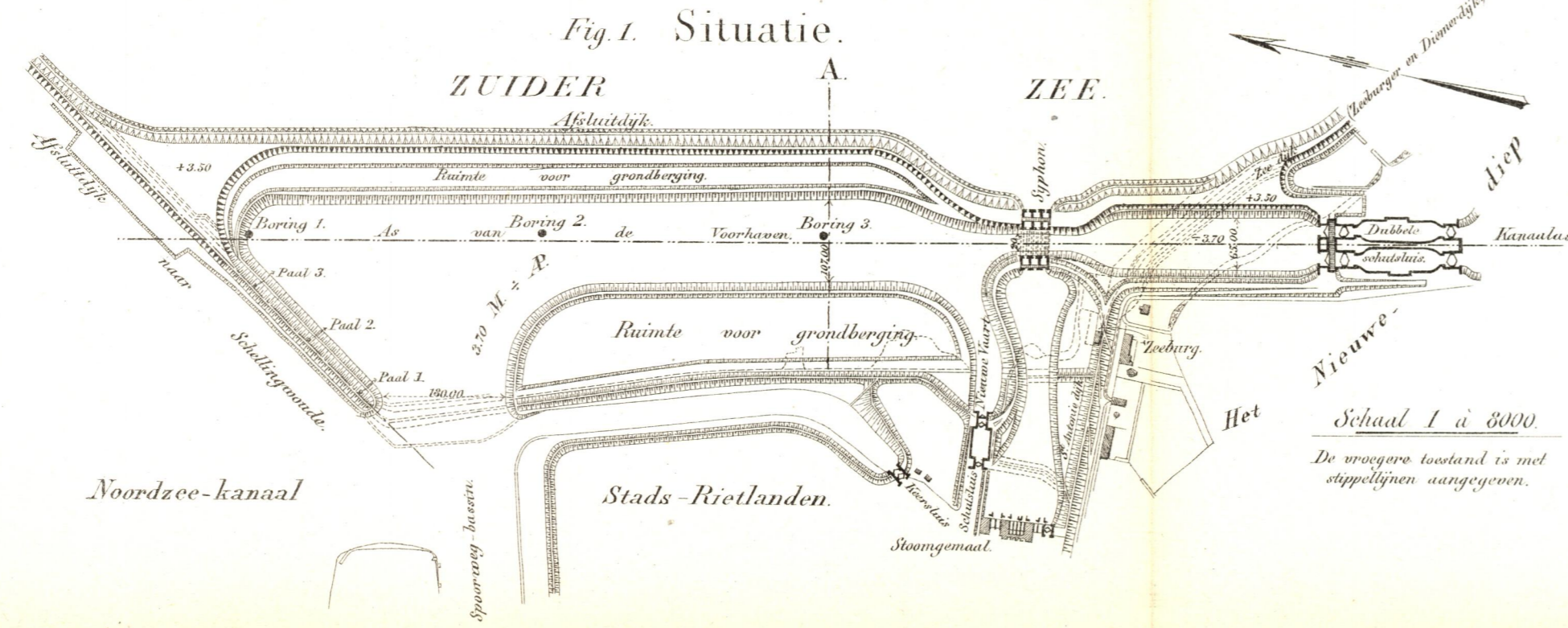
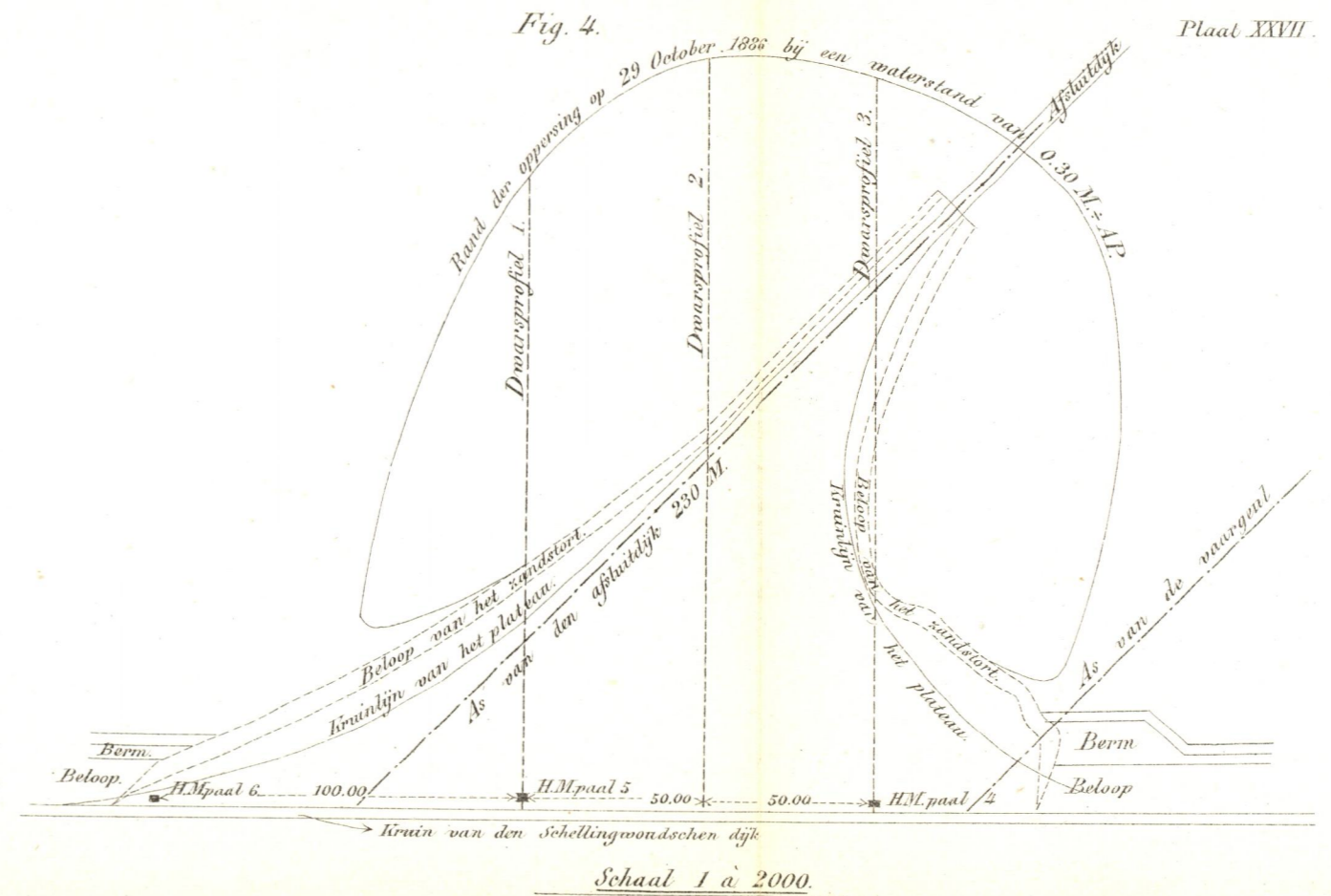
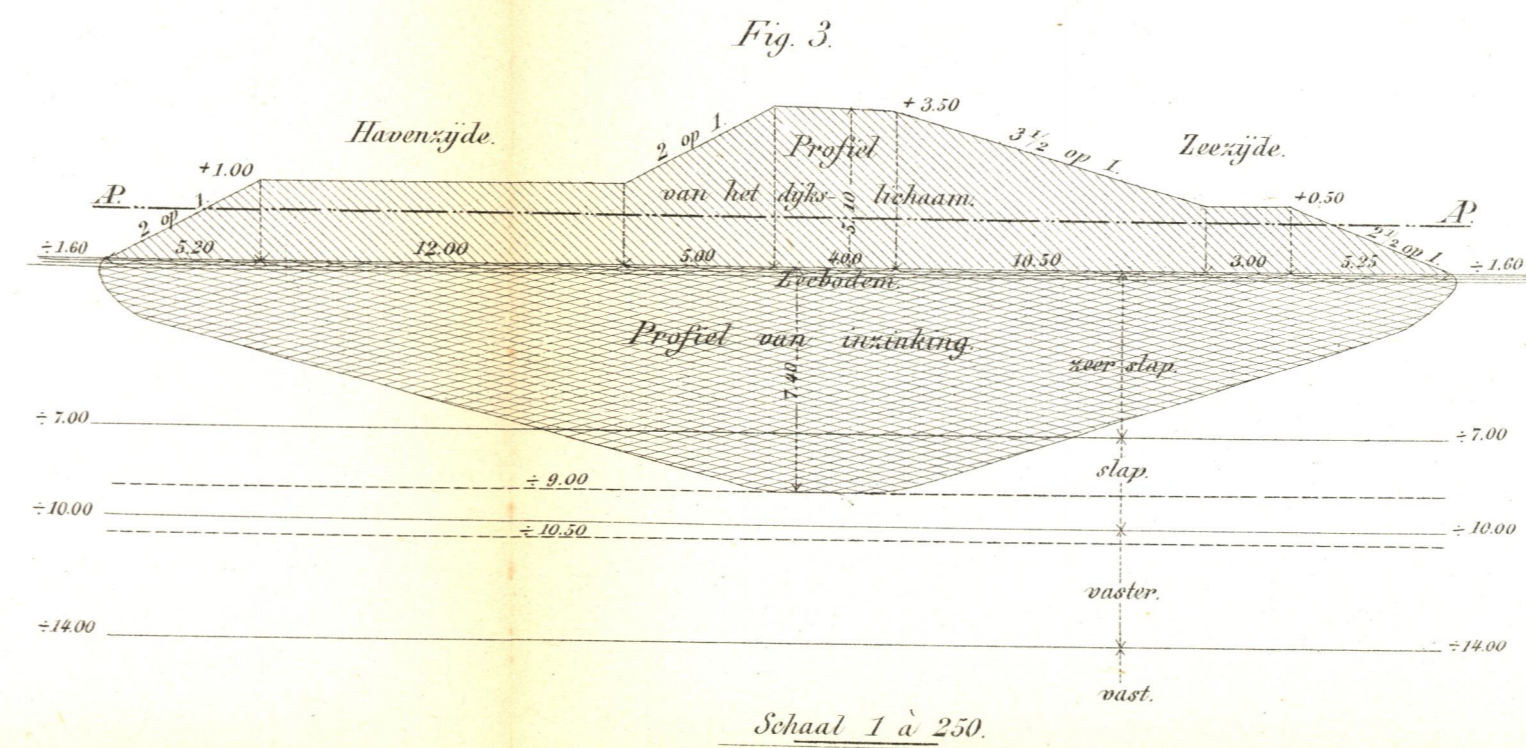

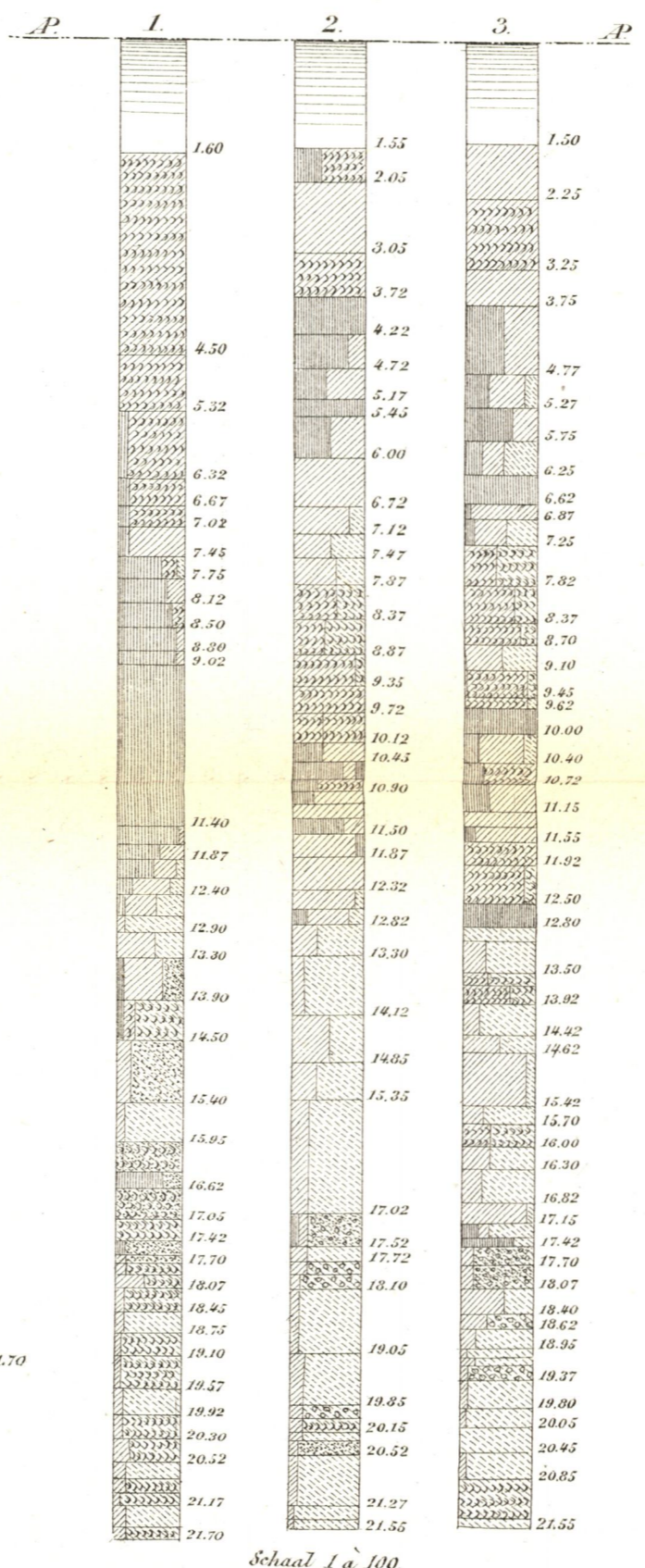
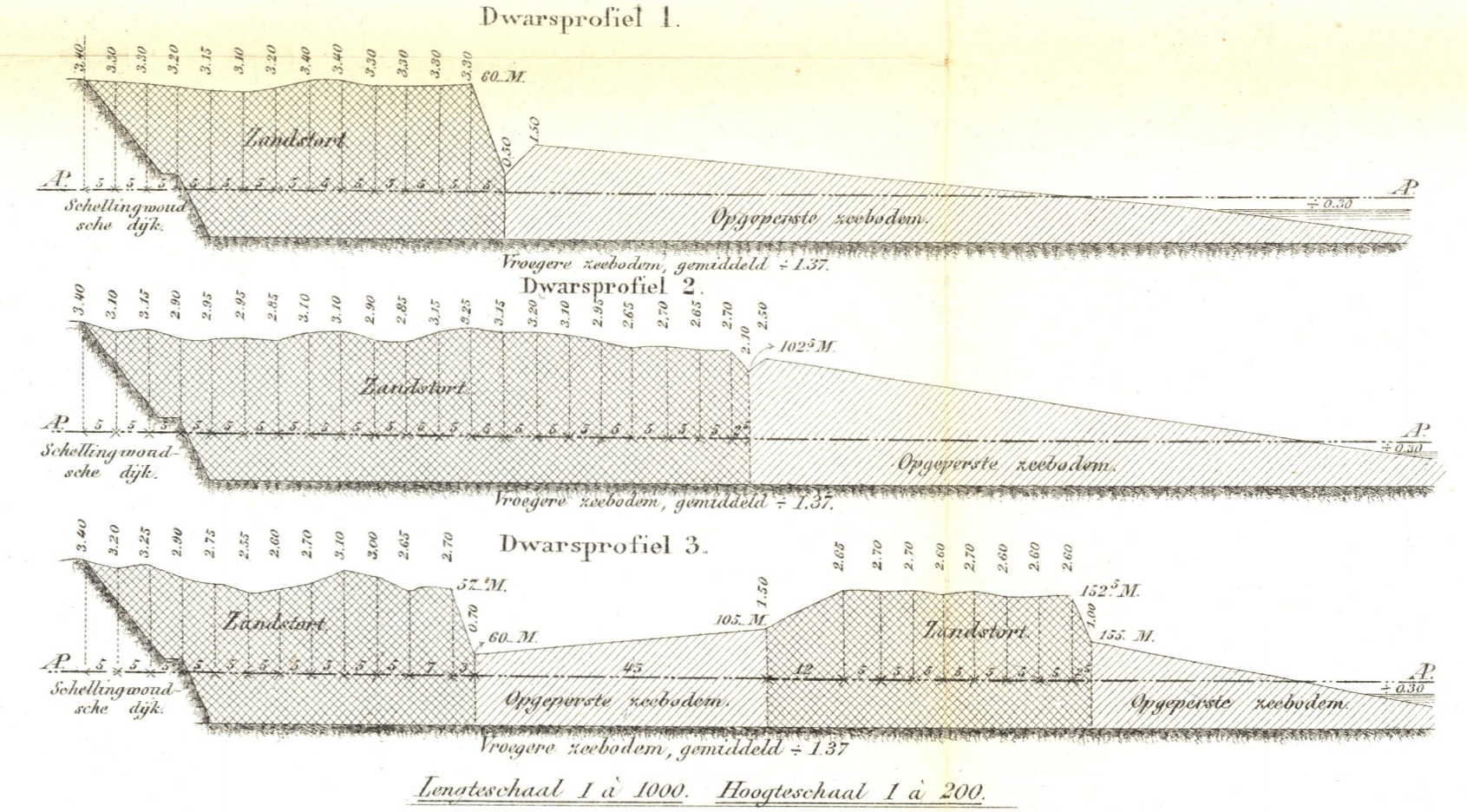


Fig. 2. Grondboringen.



- Verklaring.
- Veer of derrie.
  - Klei of leem.
  - Land.
  - Grove grint.
  - Fijne grint en grof zand.
  - Schelpen of hoortjes.

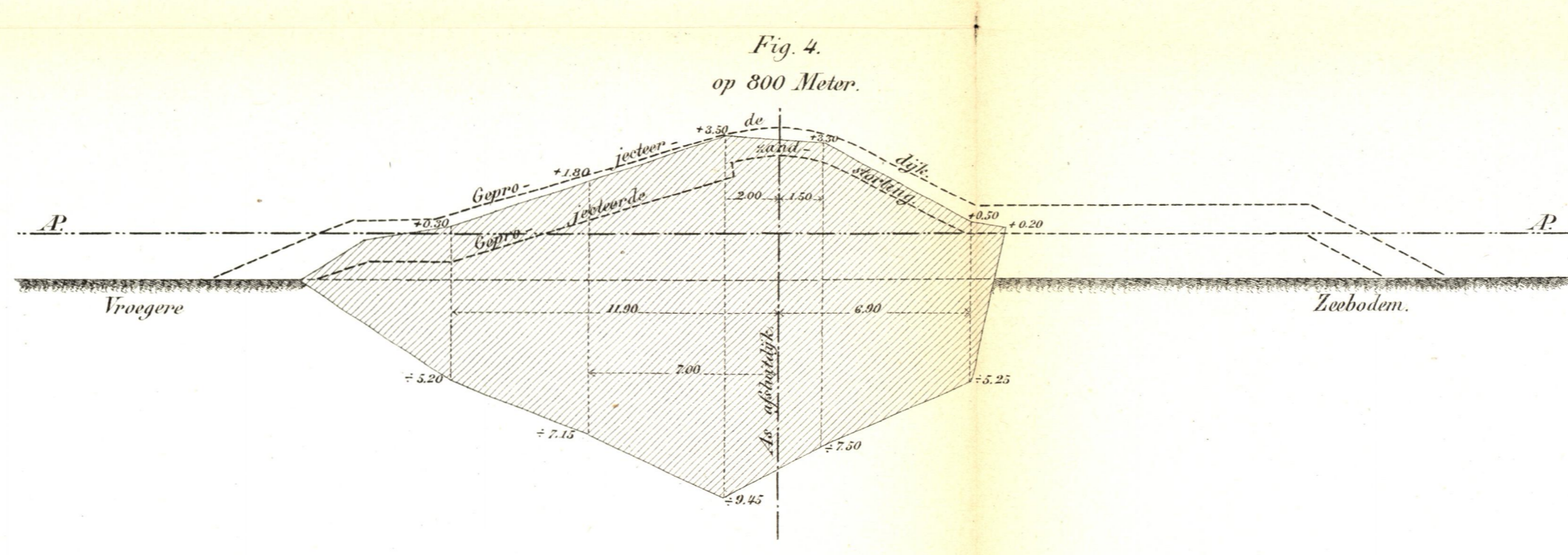
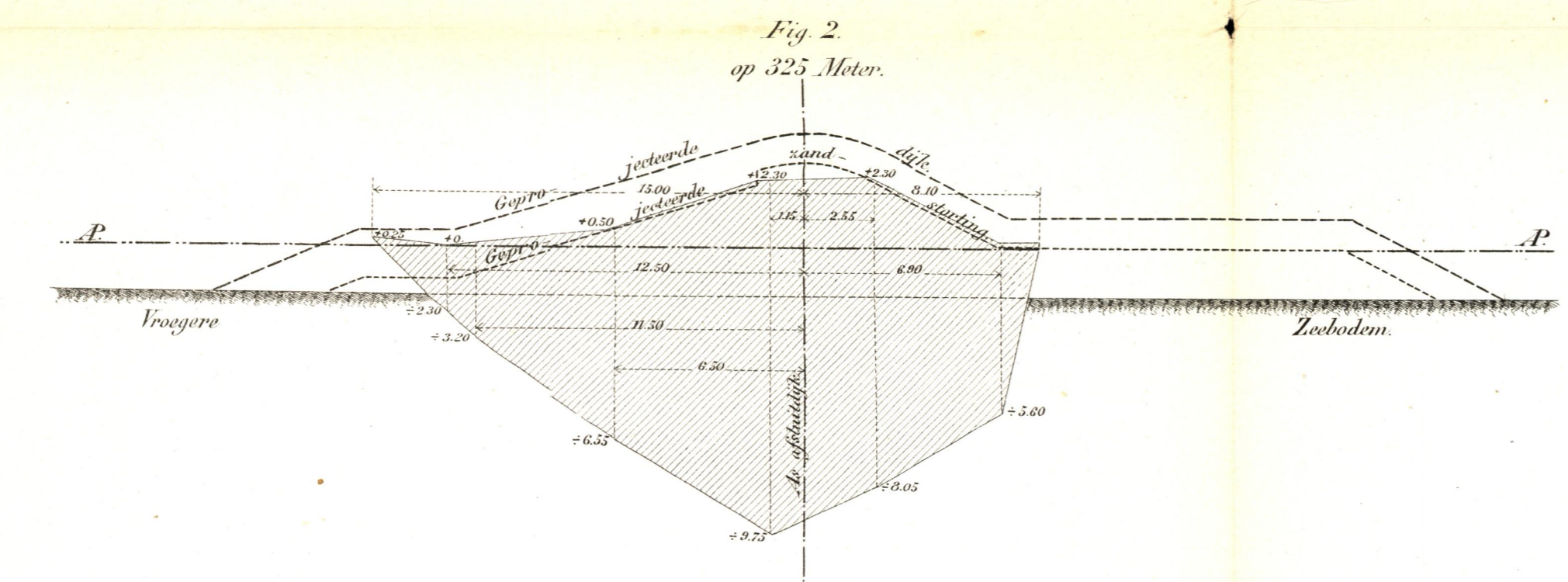
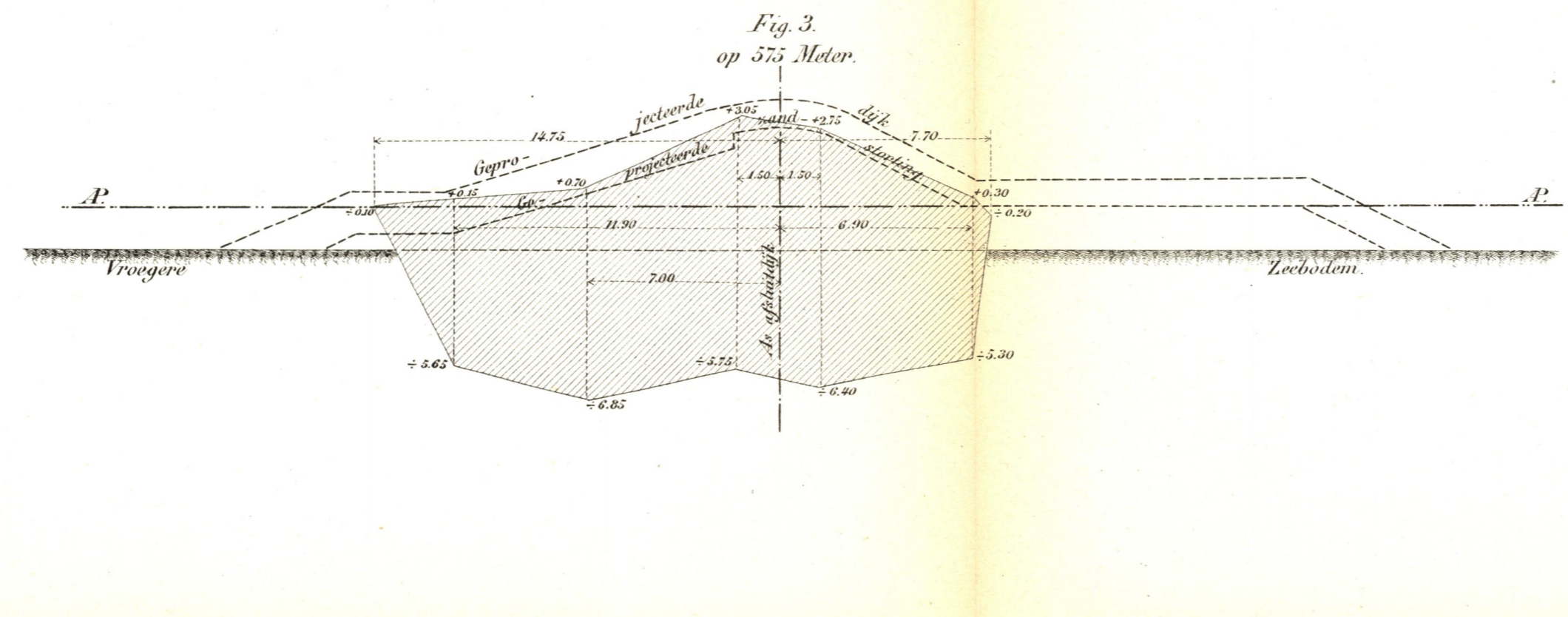
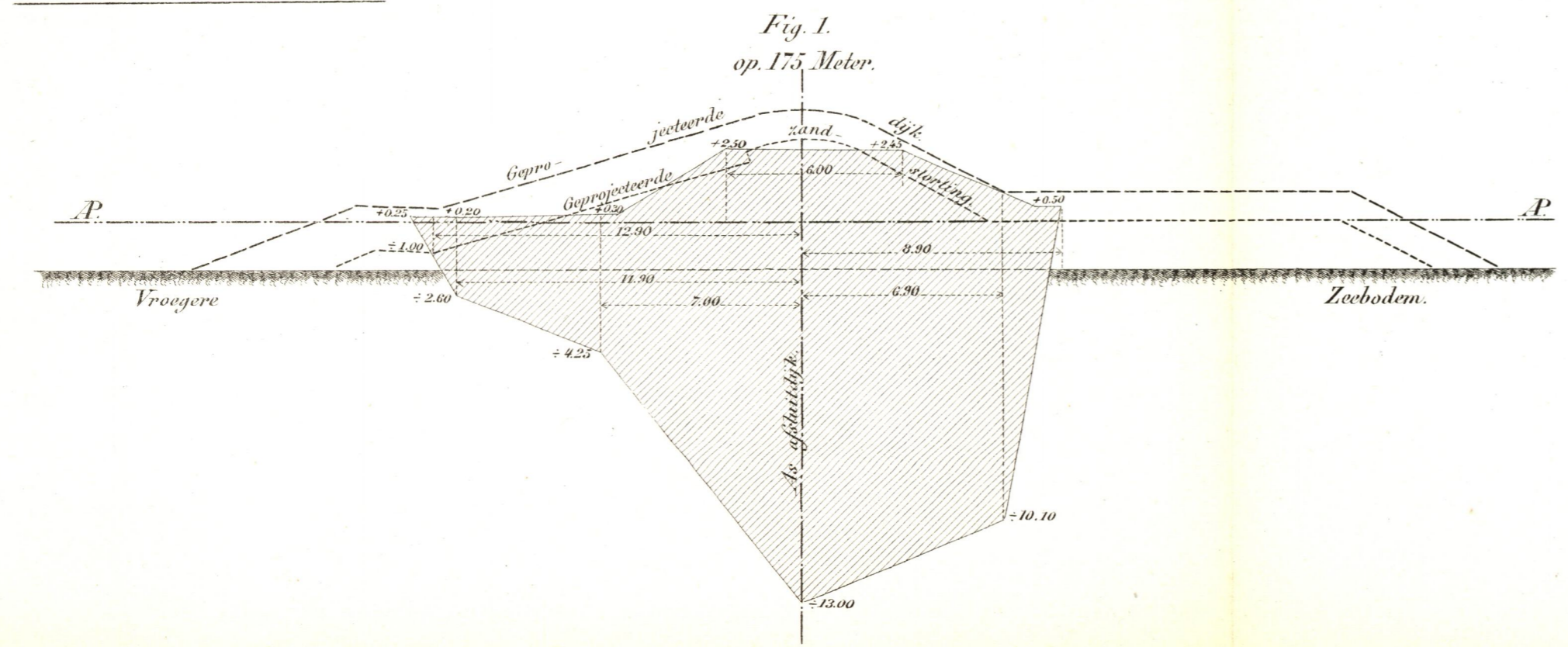


111111

# Voorhaven bij Amsterdam.

Kanaal  
Amsterdam-Merwede.

Plaat XVIII



Schaal 1 à 200.

Fig. 5.

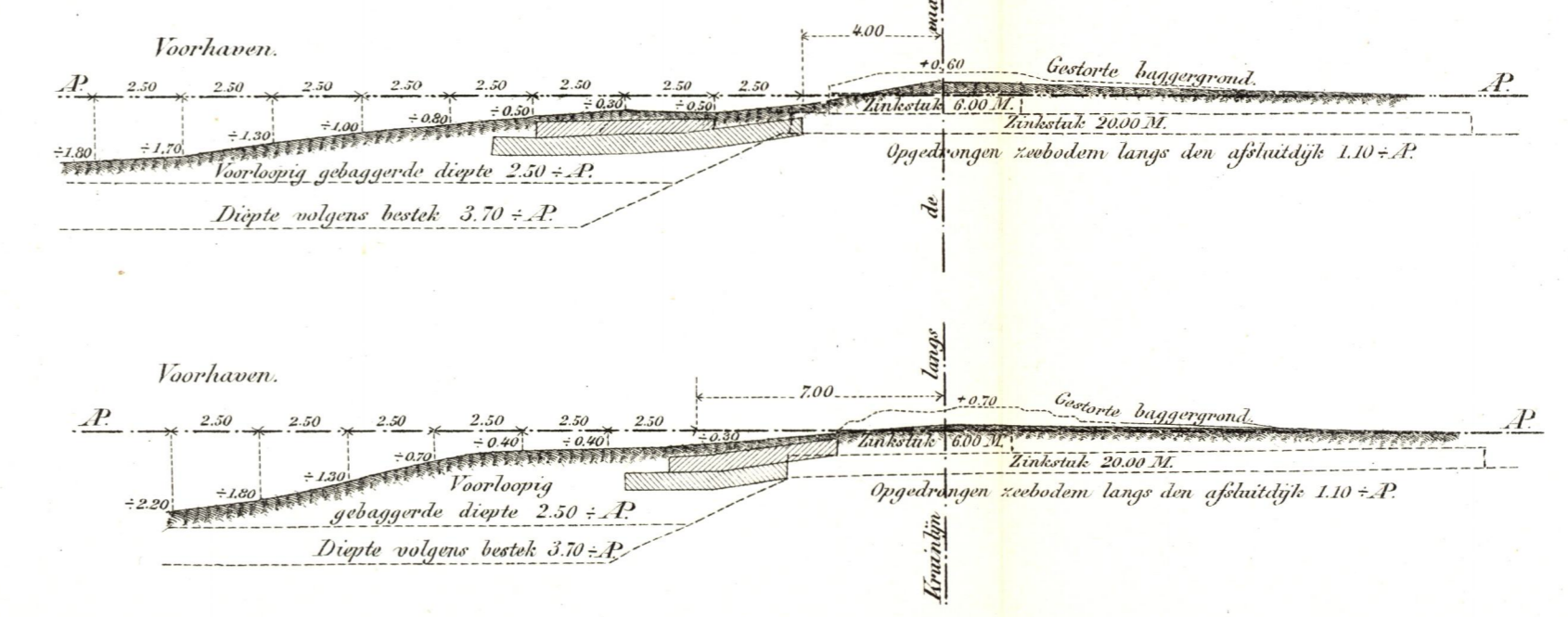
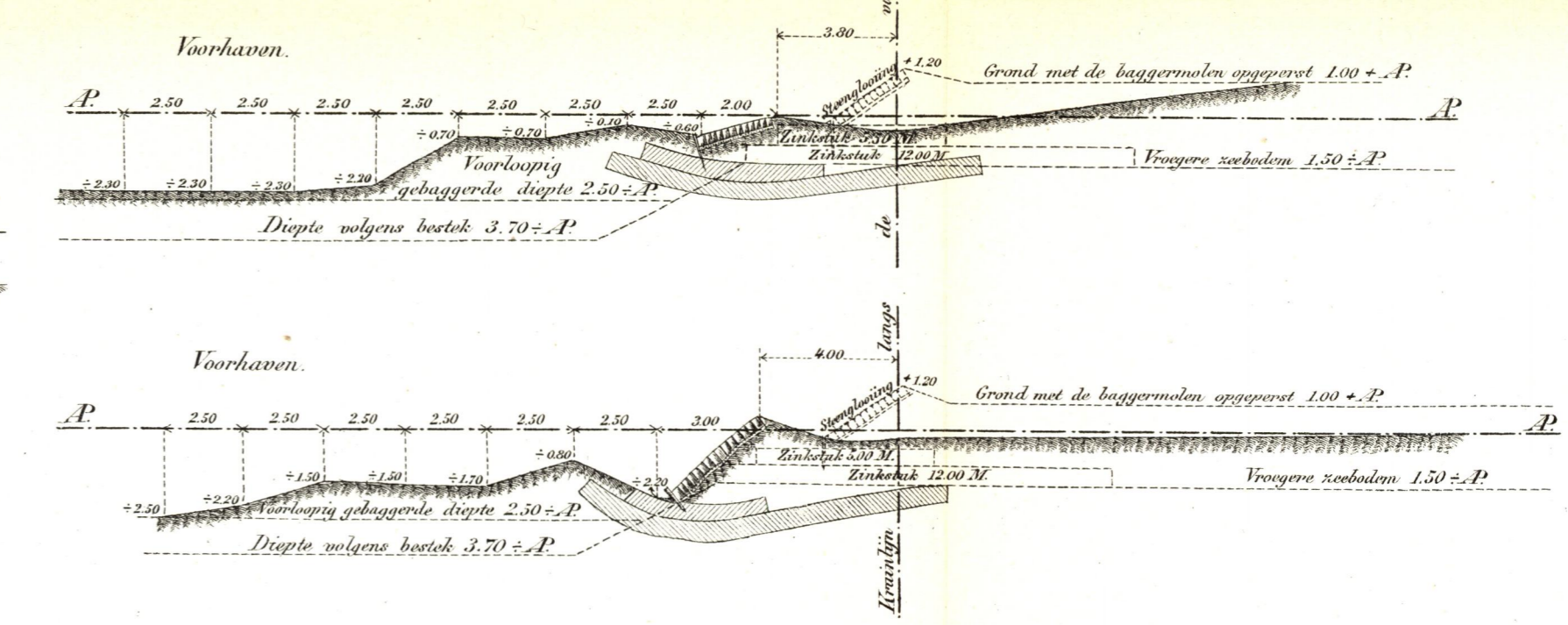


Fig. 6.




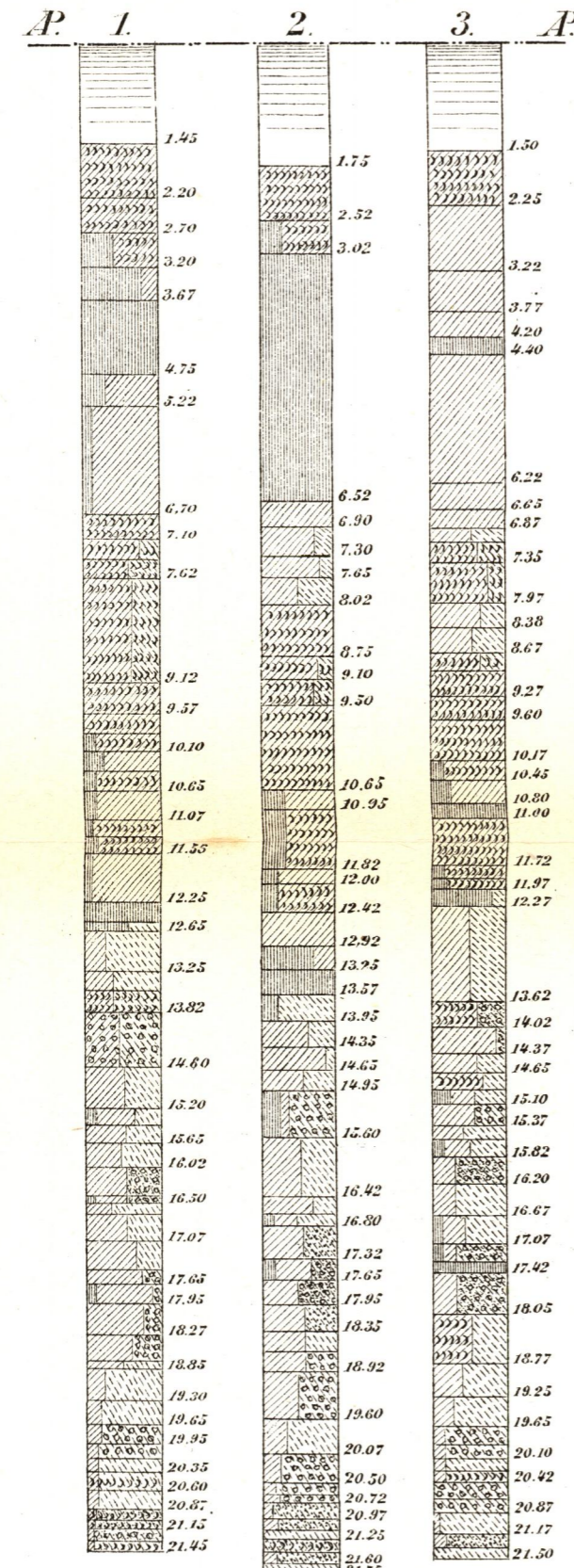


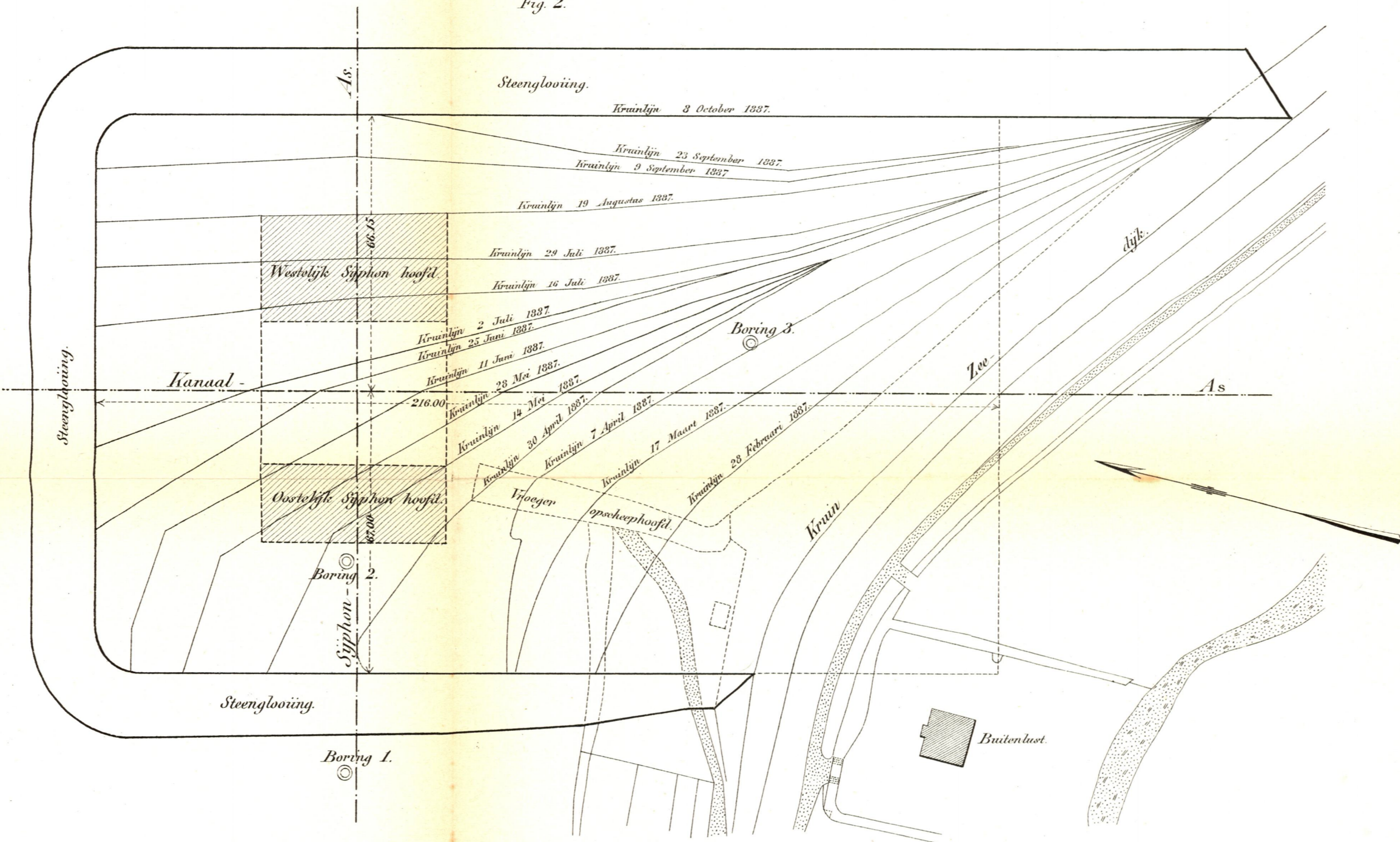
Fig. 1. Grondboringen.  
voor de zandstorting.



Schaal 1 à 100.

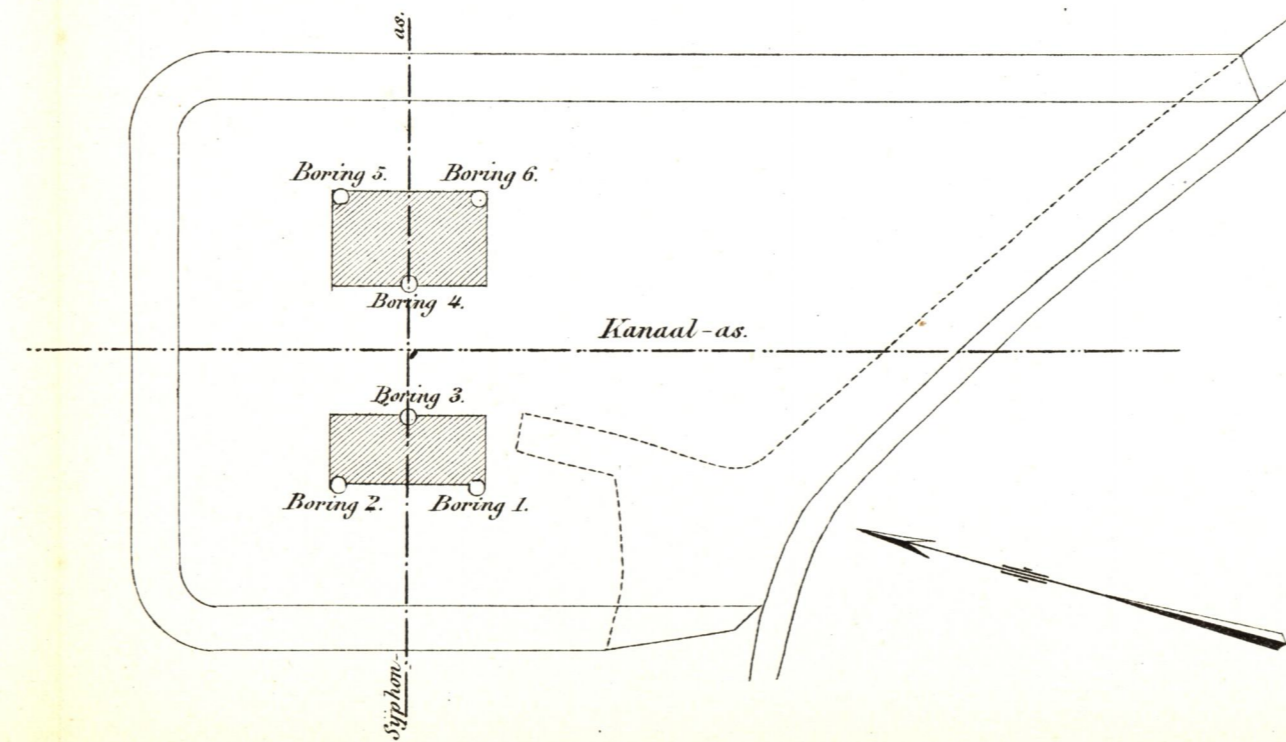
Sijphon onder de voorhaven bij Amsterdam.

Fig. 2.



Schaal 1 à 1000.

Fig. 3.




Schaal 1 à 2000.

Verklaring.

- Veen of dierre.
- Klei of leem.
- Zand.
- Gestort zand.
- Grove grint.
- Fijne grint en grof zand.
- Schelpen of hoorngies.

Fig. 4.  
Grondboringen  
na de zandstorting




Schaal 1 à 100.

Handwritten text at the top of the page, possibly a title or header.



Vertical handwritten text located below the left diagram, possibly a label or description.



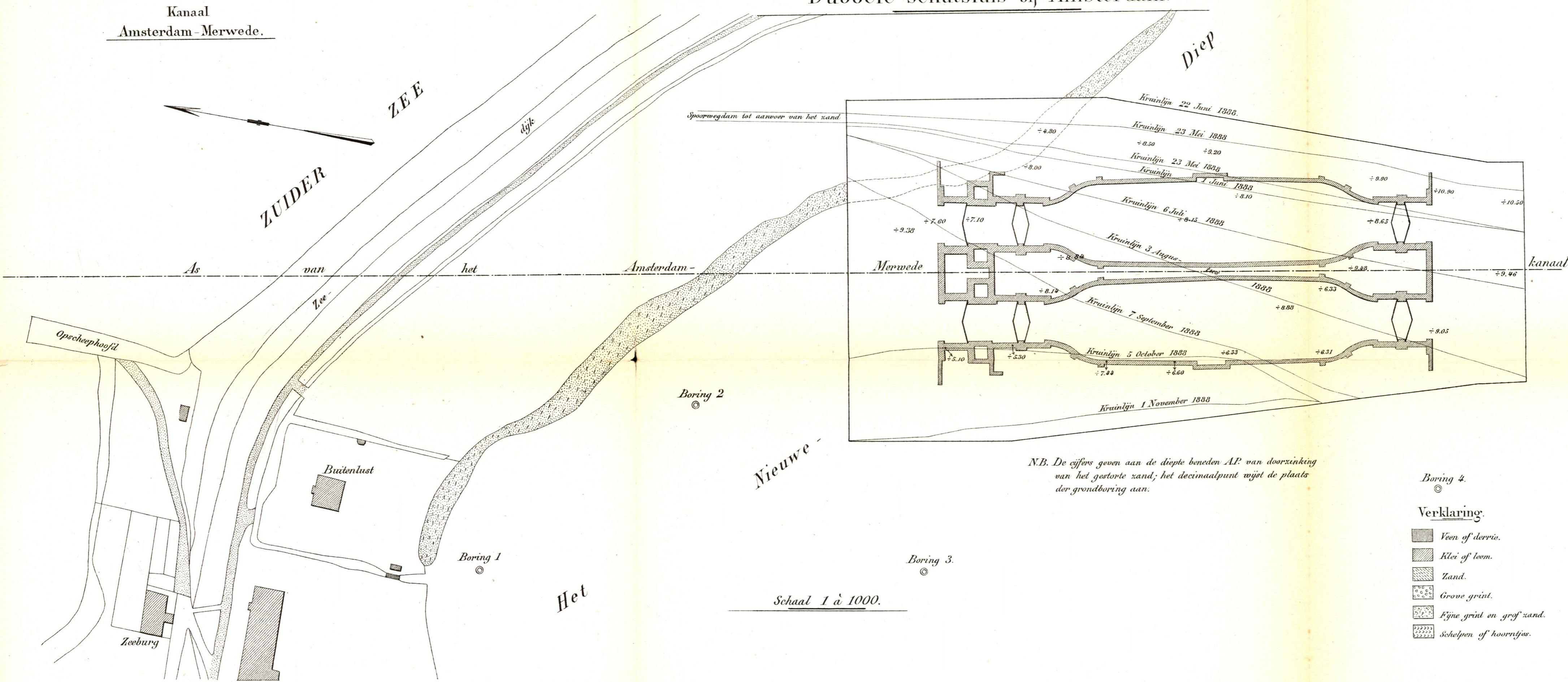
XXXX

Table with multiple columns and rows of handwritten text, likely a list or inventory.

Handwritten text at the top right of the page, possibly a date or reference number.



# Dubbele schutsluis bij Amsterdam.



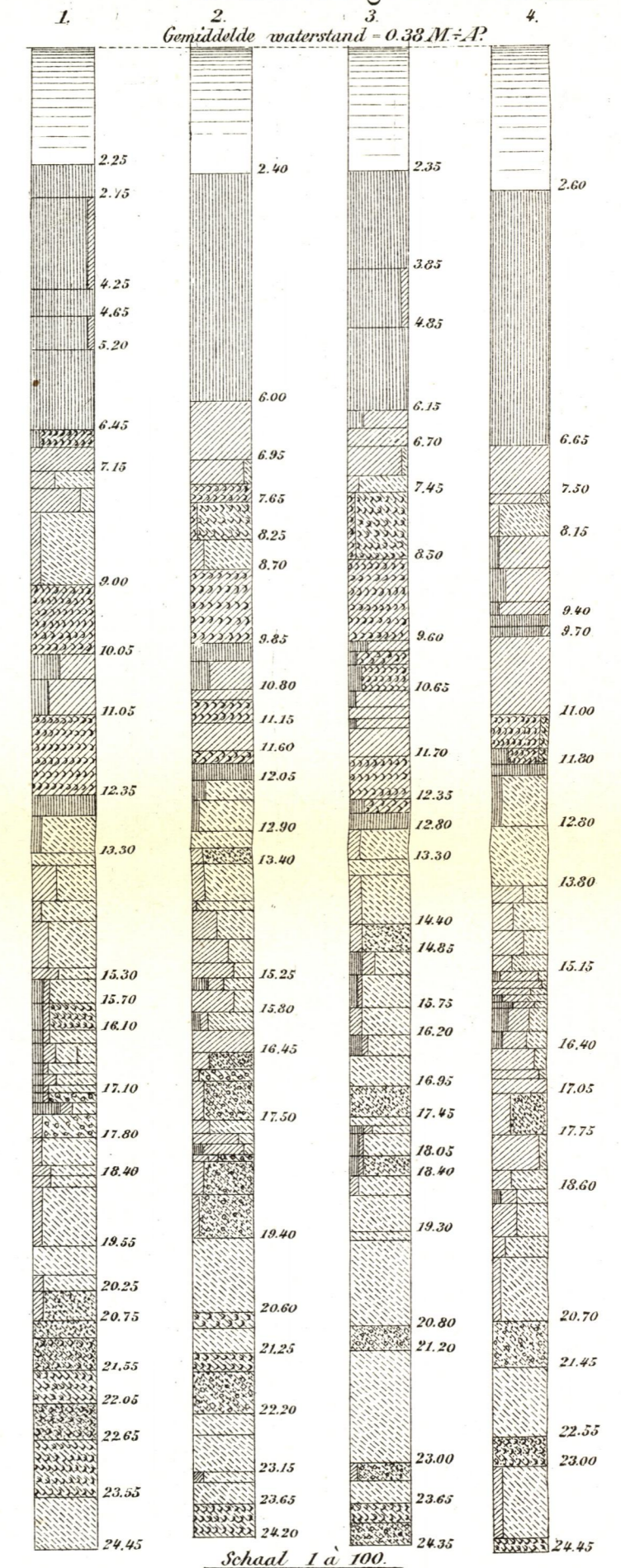
N.B. De cijfers geven aan de diepte beneden A.P. van doorzinking van het gestorte zand; het decimaalpunt wijst de plaats der grondboring aan.

Boring 4.

### Verklaring.

- Veën of dervie.
- Klei of leem.
- Zand.
- Grove grint.
- Fijne grint en grof zand.
- Schelpen of hoornrijes.

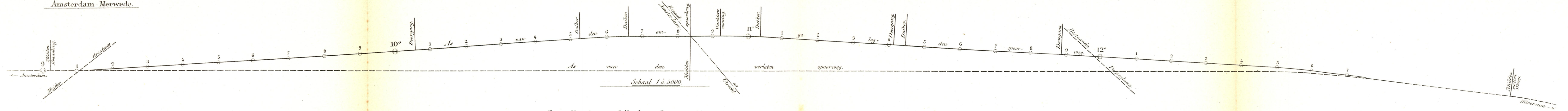
## Grondboringen. Plaat AXX.





# Omlegging van den Oosterspoorweg.

Kanaal  
Amsterdam-Merwede.




Grondboringen bij de piketten:

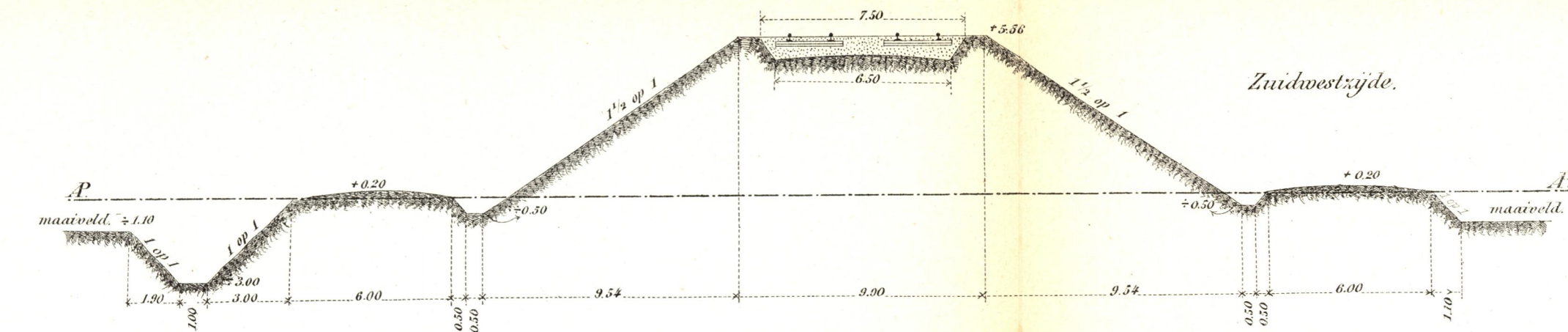
Schaal 1 à 100.

**Verklaring.**

- Bouwgrond.*
- Veen of dorpel.*
- Klei of leem.*
- Zand.*
- Grove grint.*
- Fijne grint en grof zand.*
- Schelpen of hoornjes.*
- Zandteentjes.*



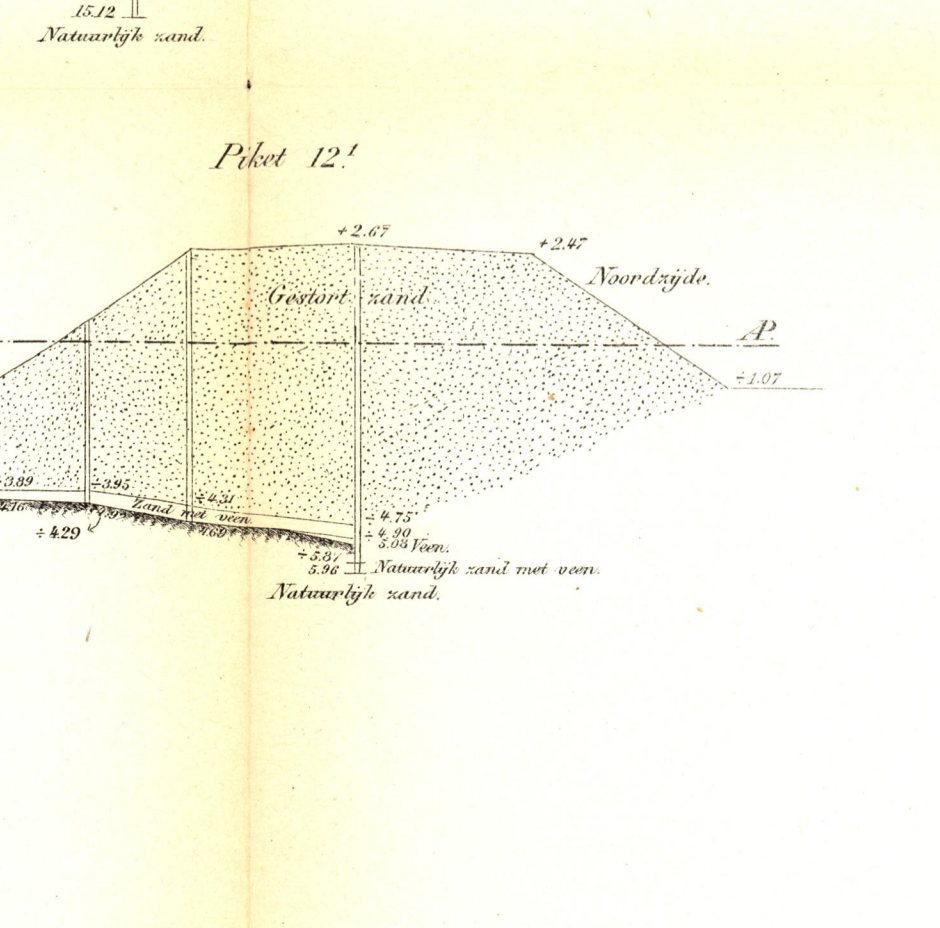
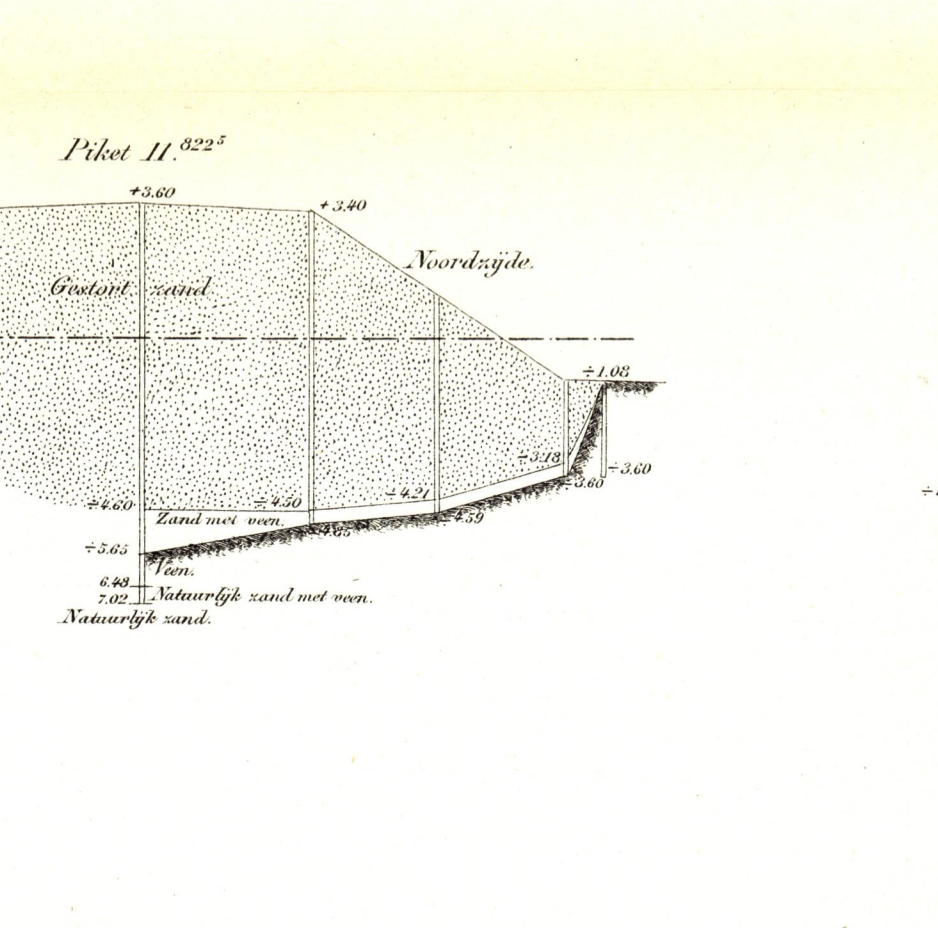
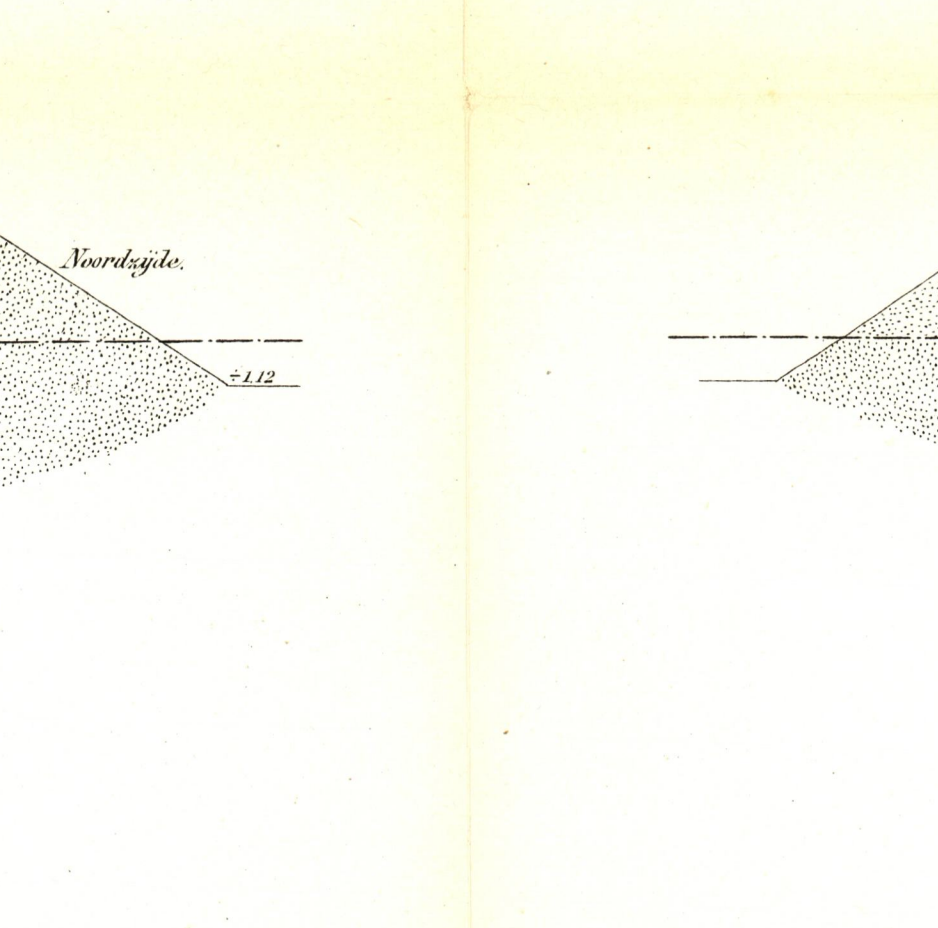
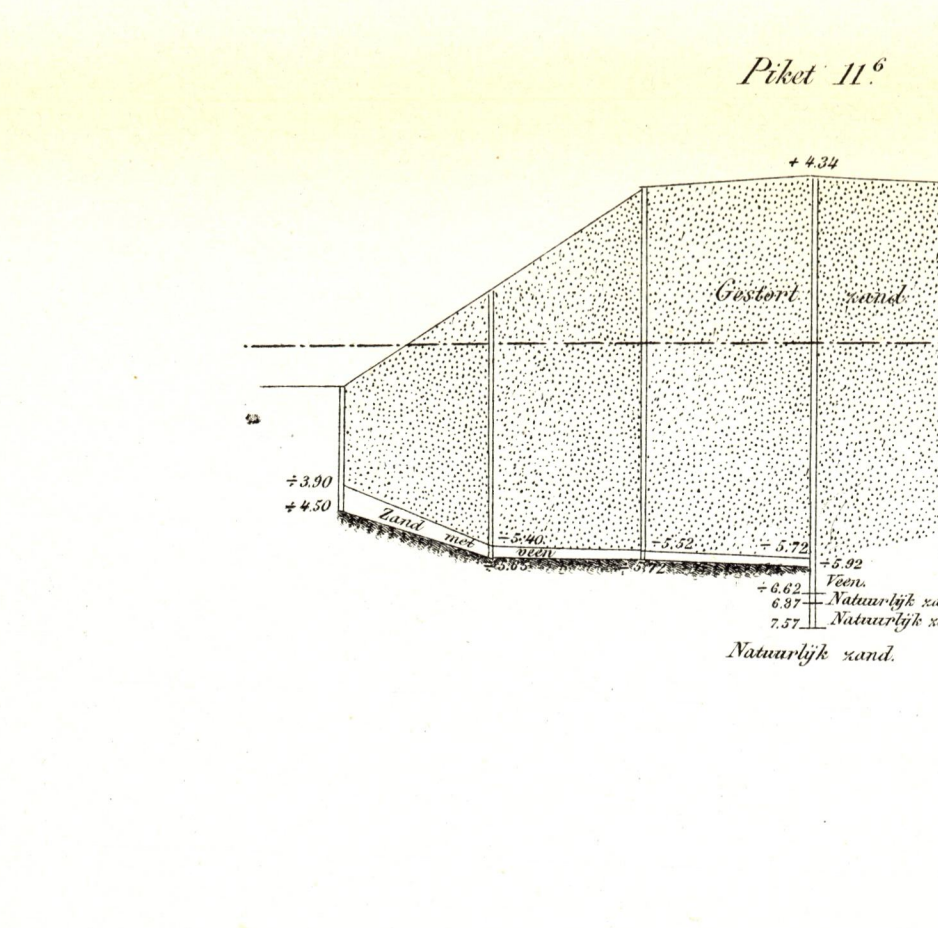
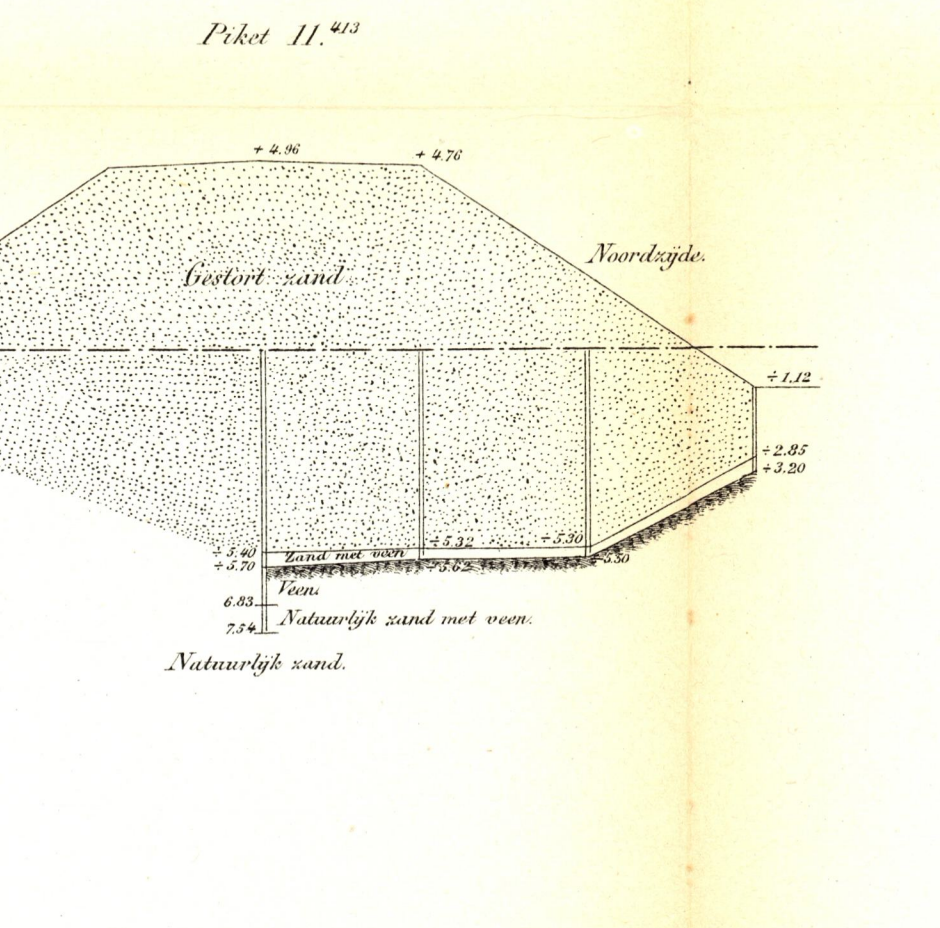
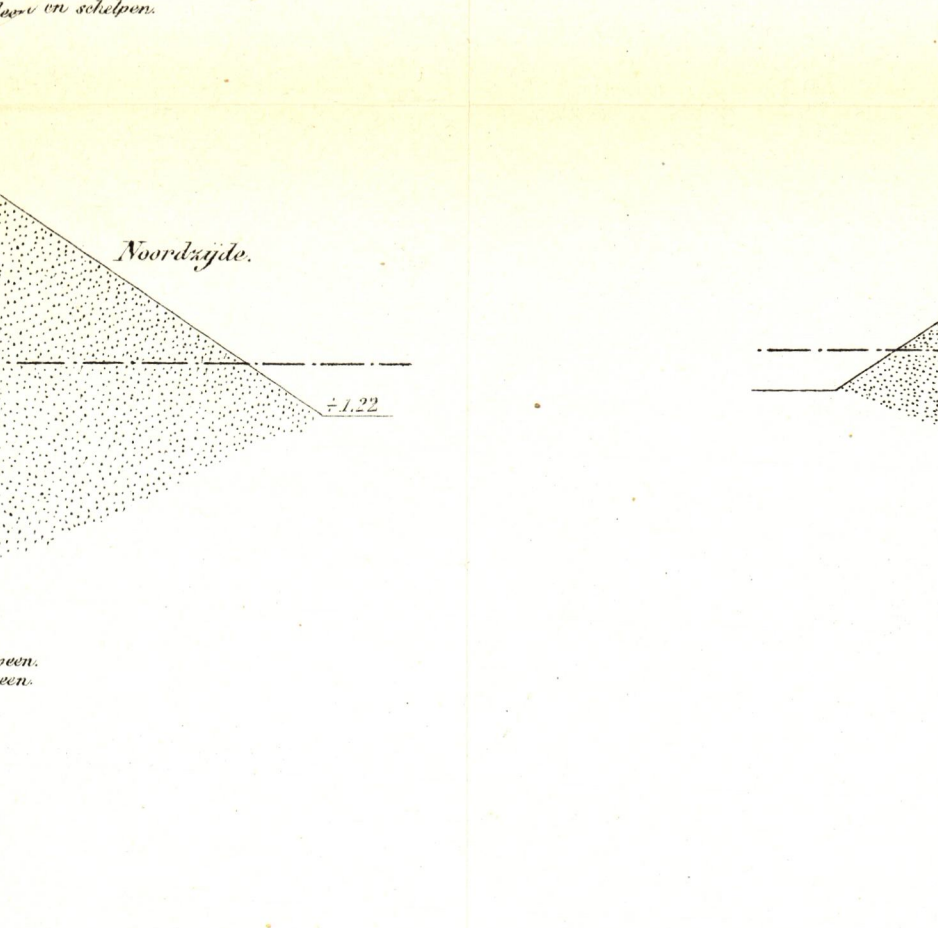
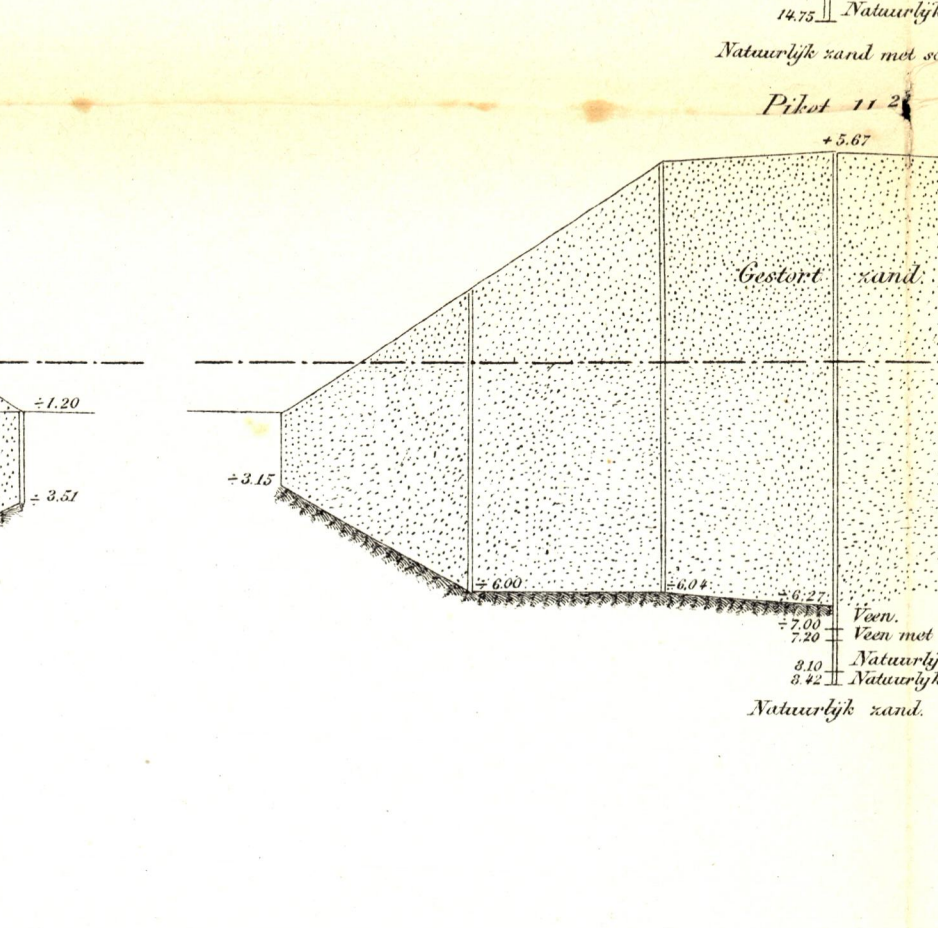
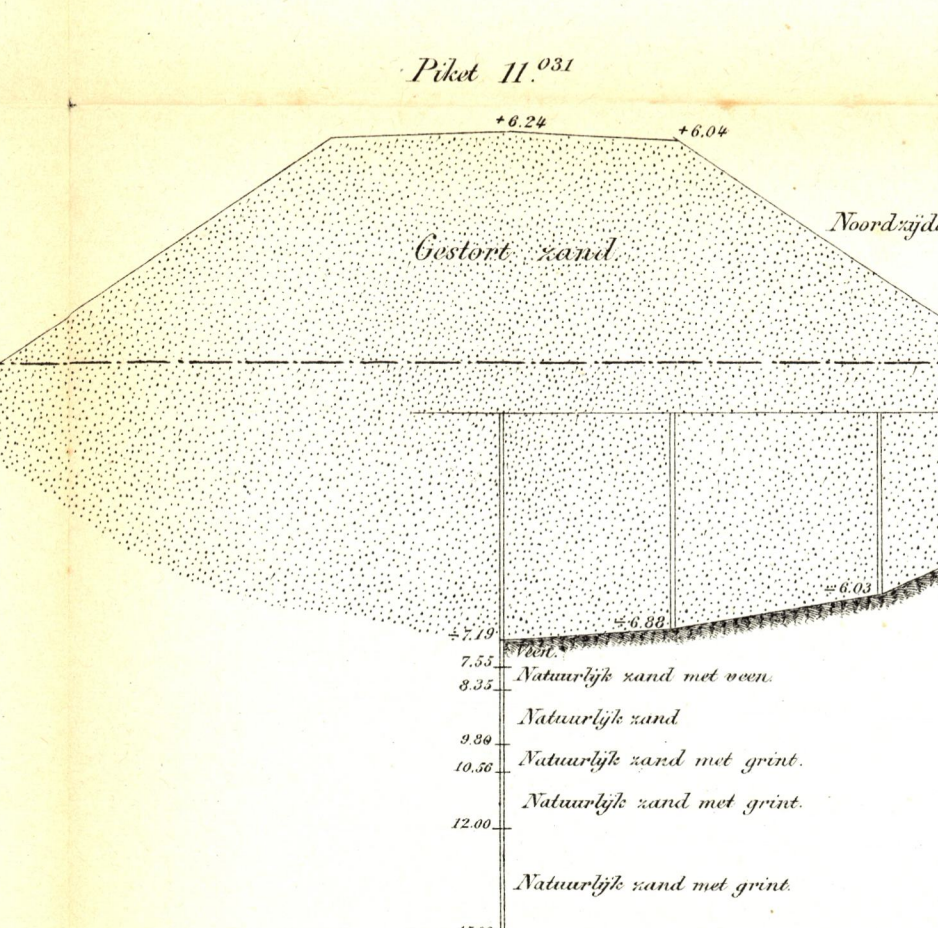
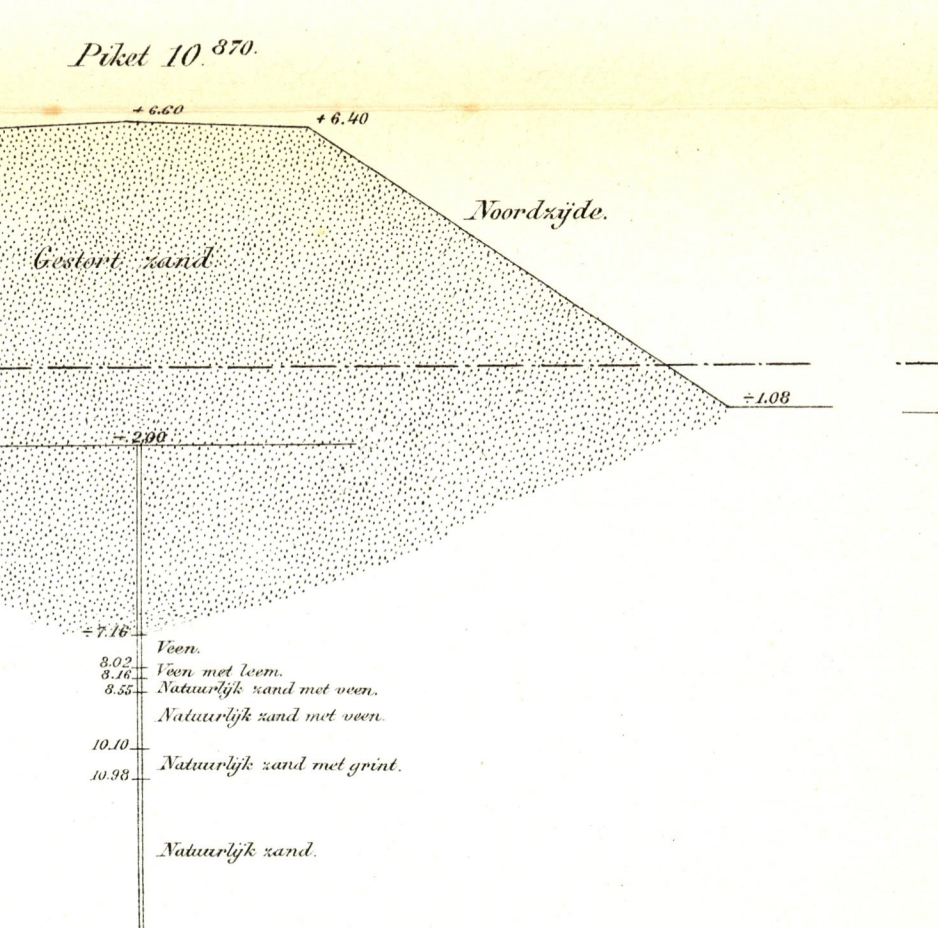
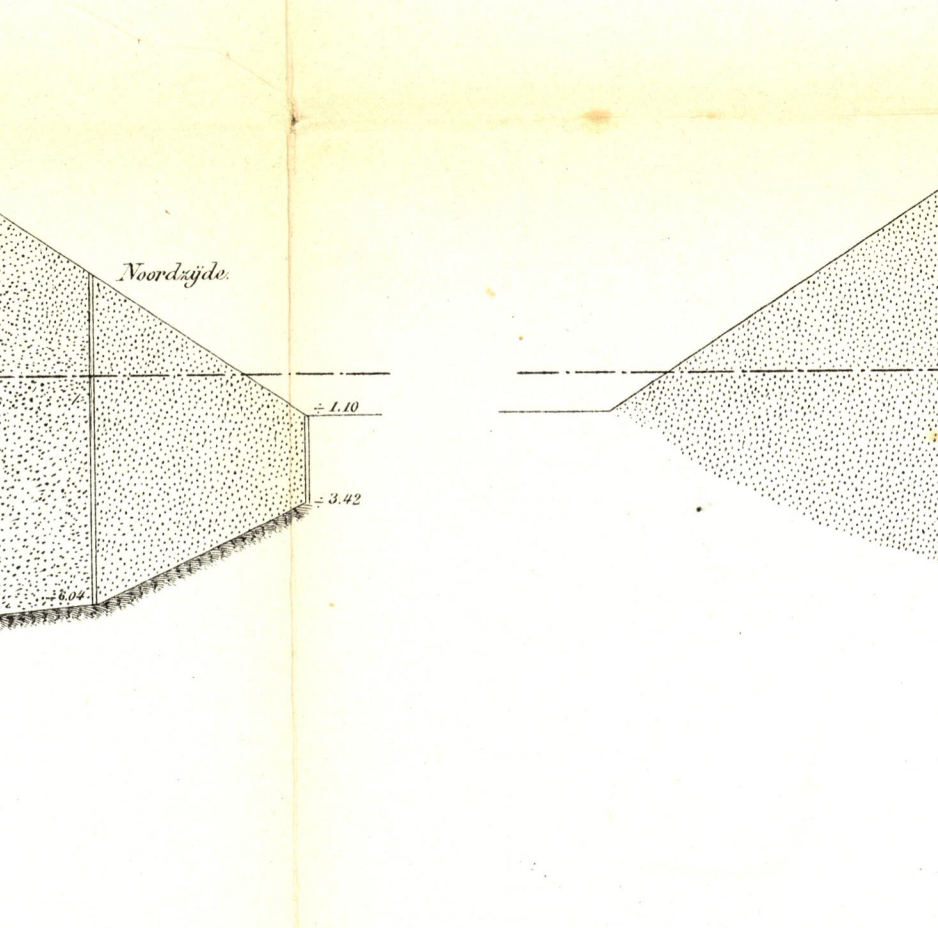
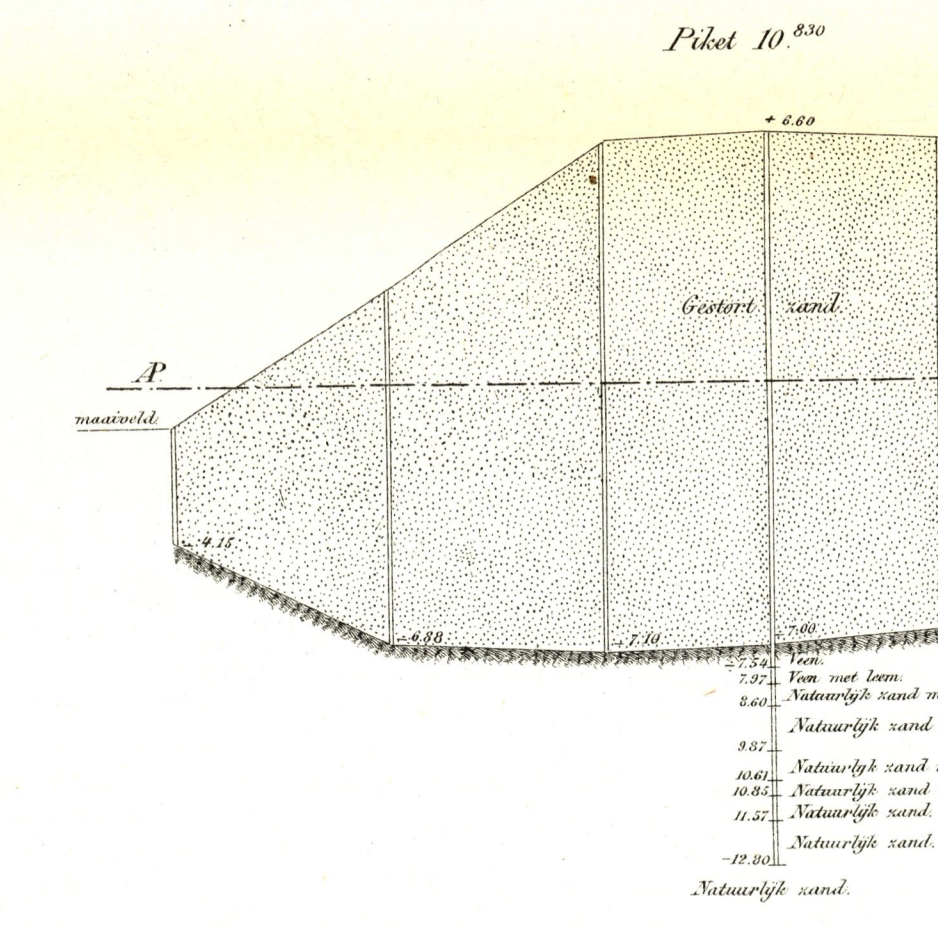
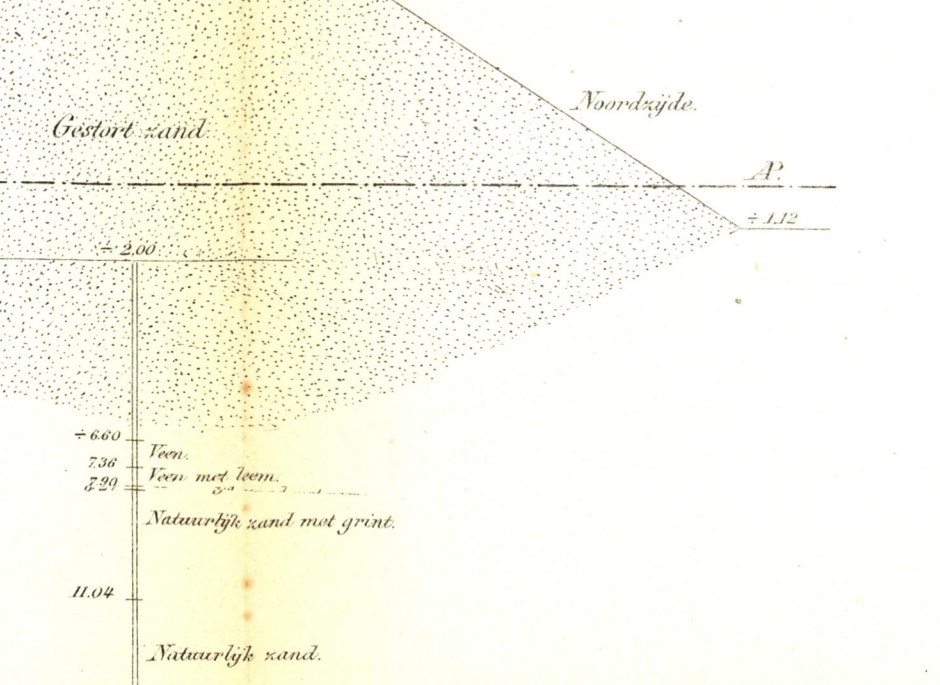
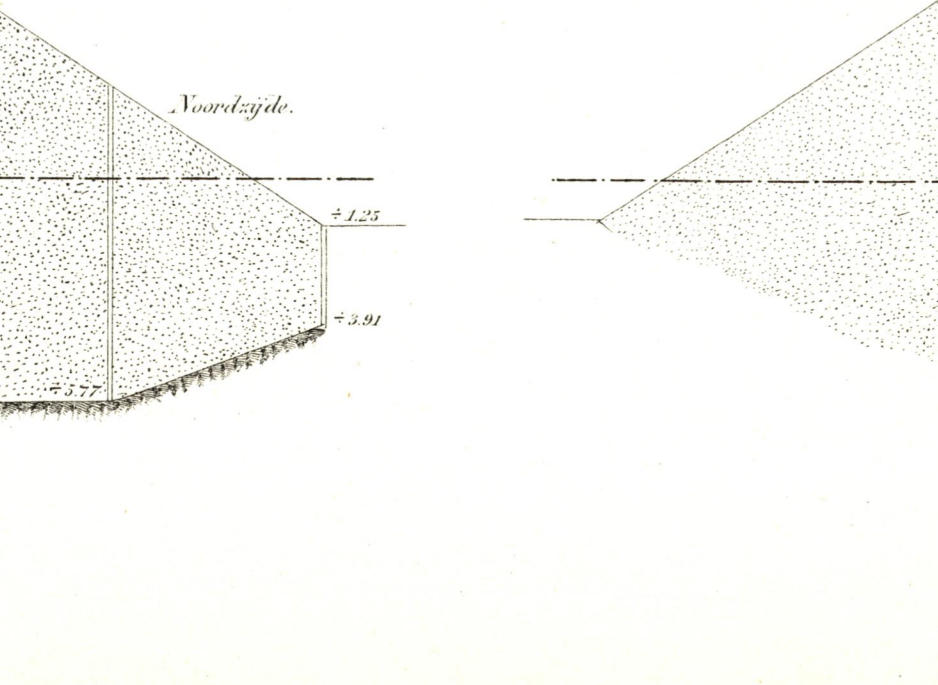
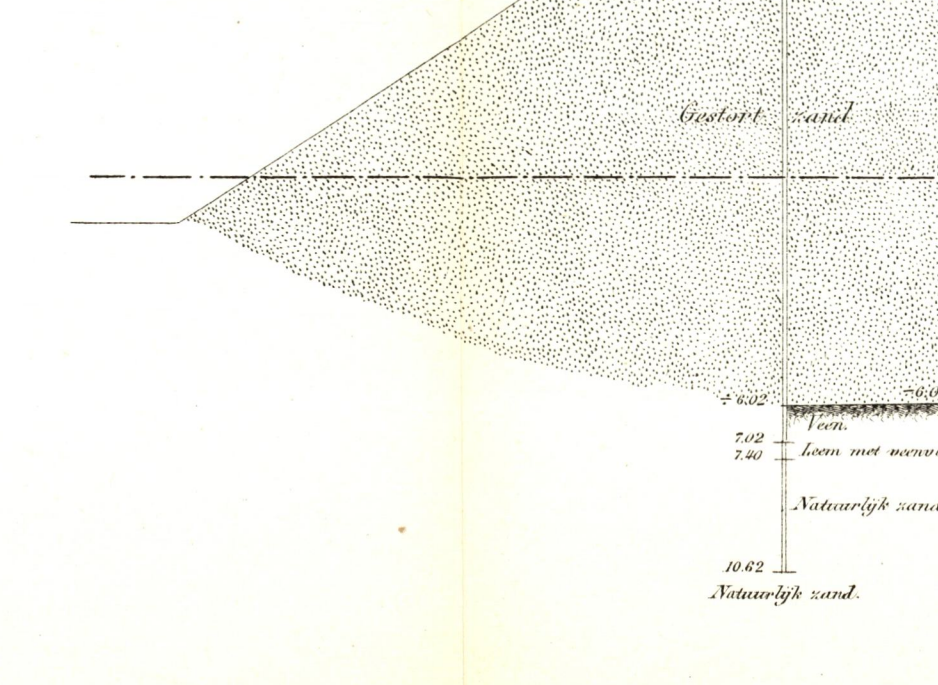
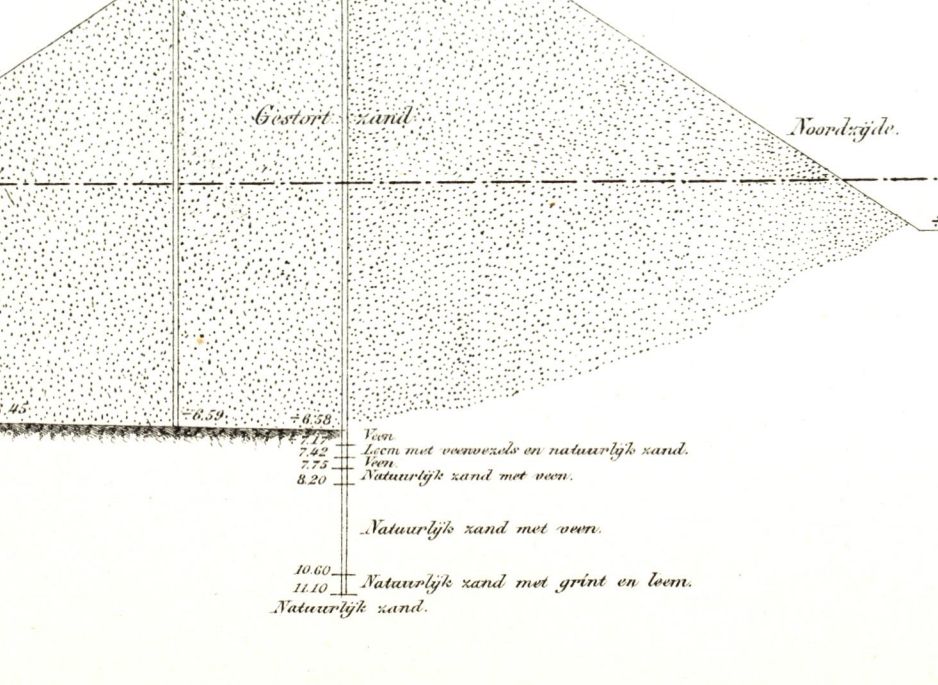
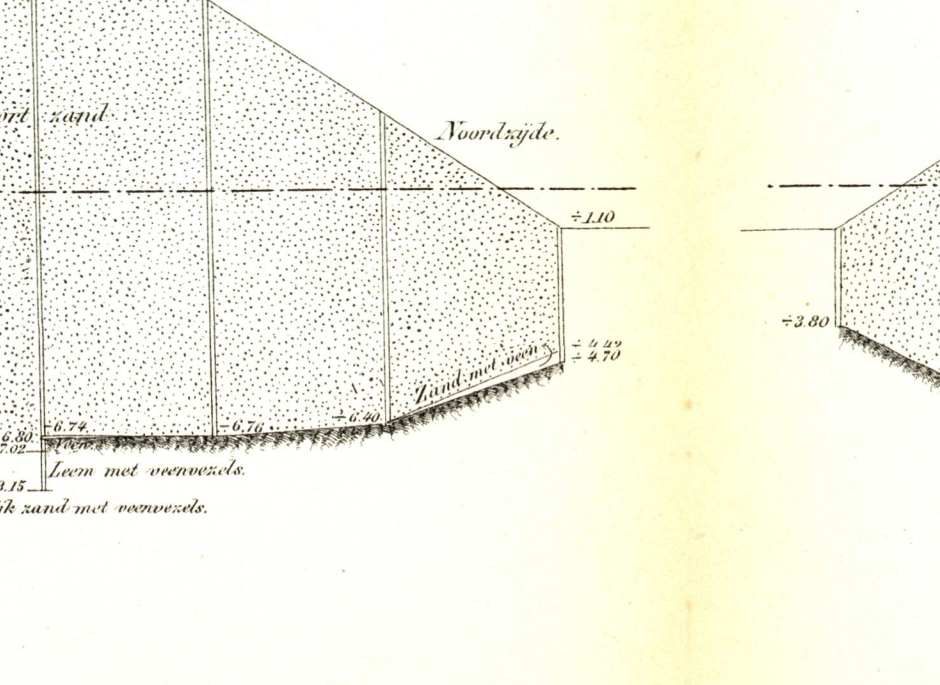
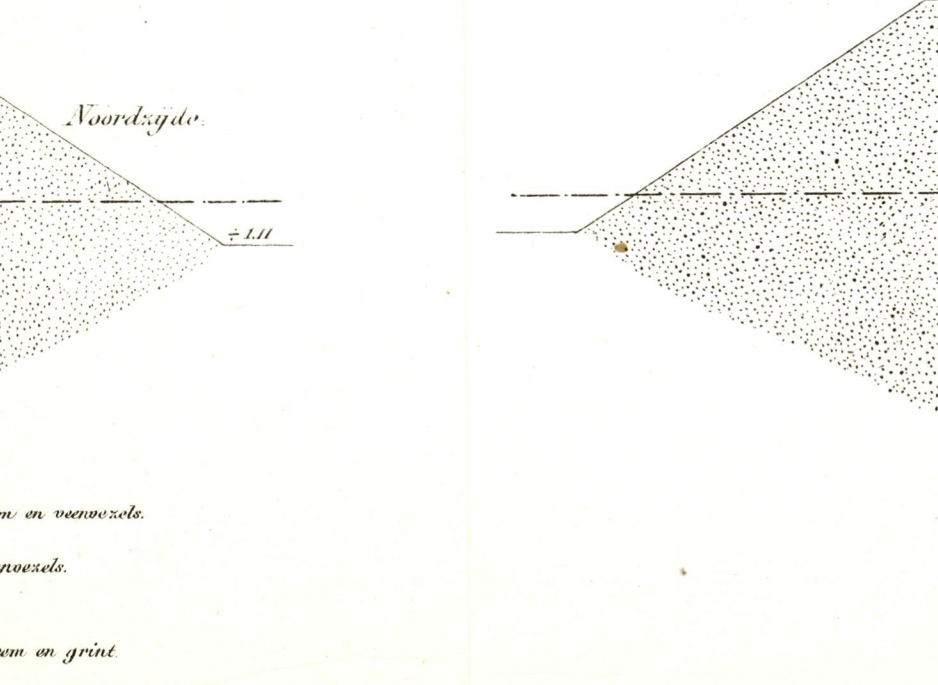
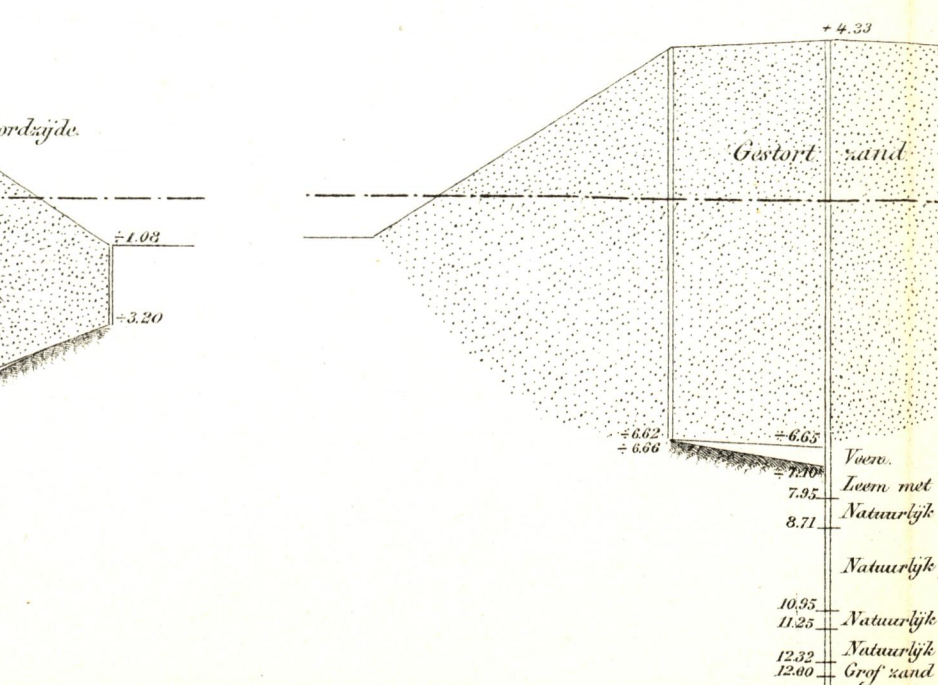
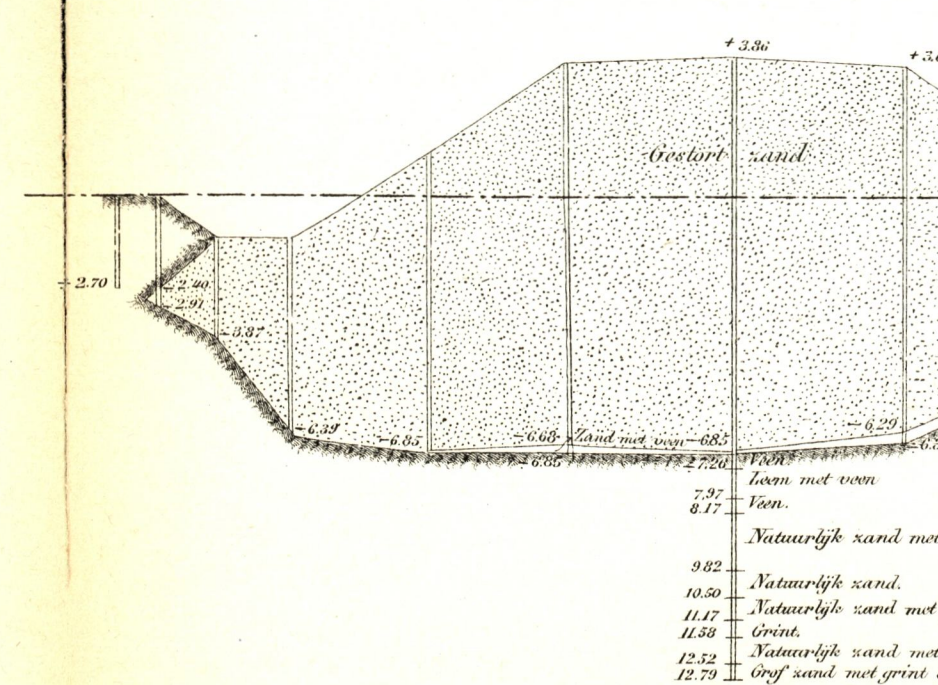
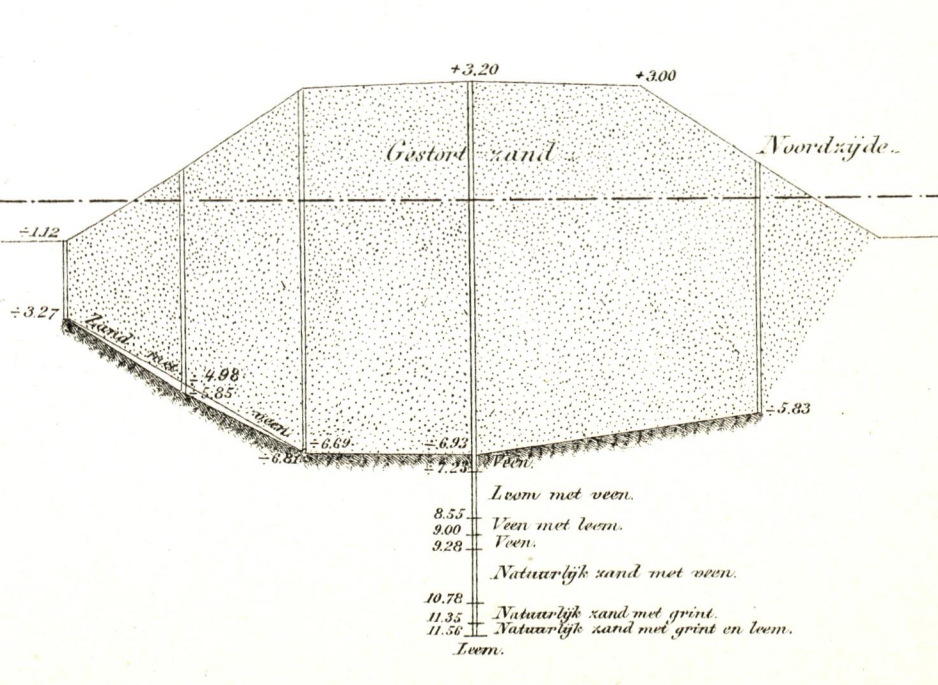
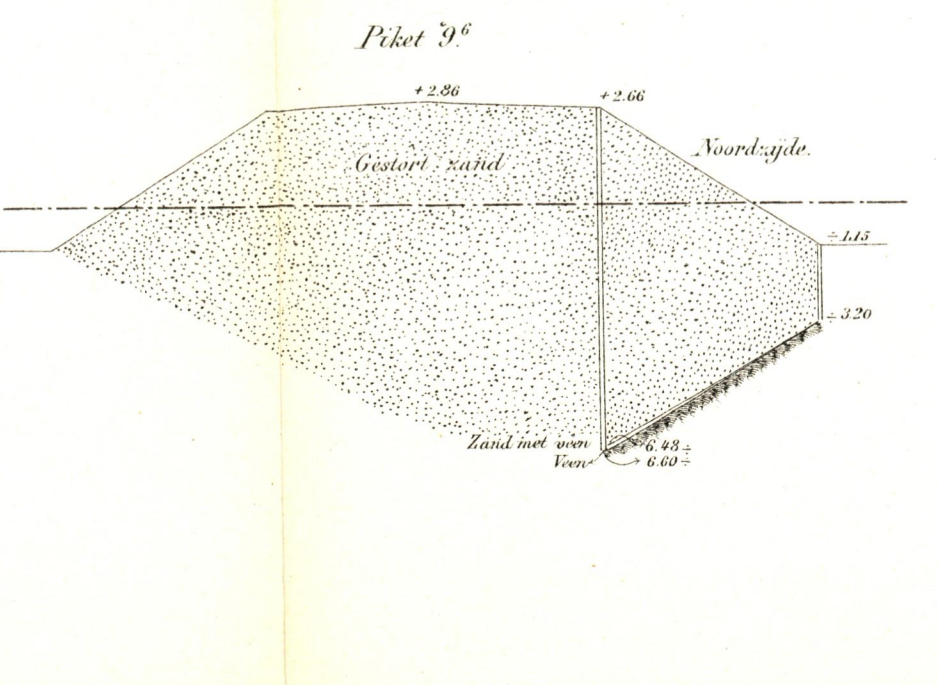
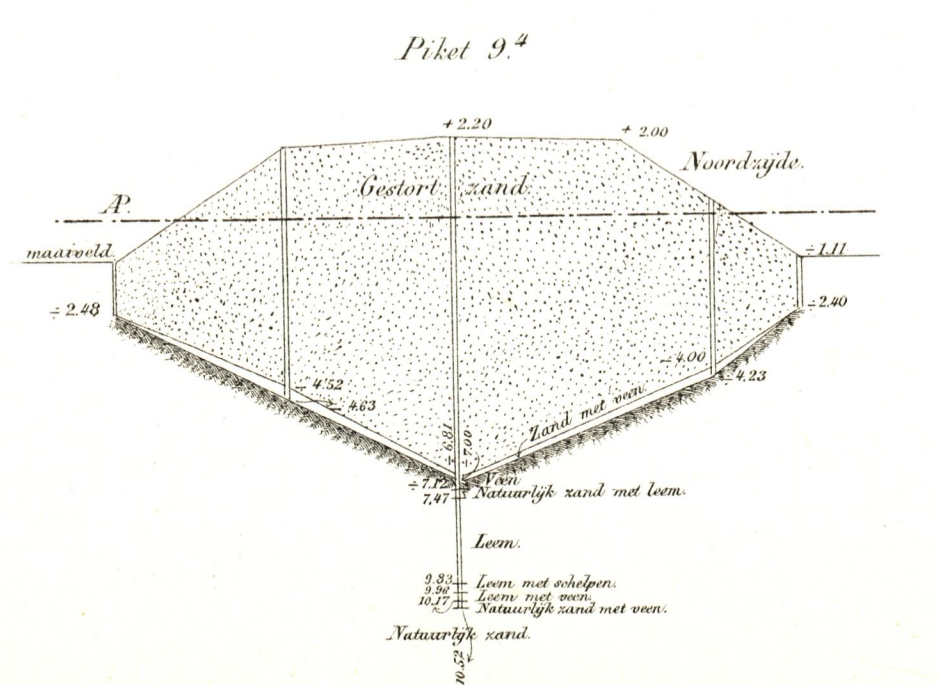
Dwarsprofiel over H.M.paal 10<sup>3</sup>




XXXX

Omlegging van den Oosterspoorweg.

Kanaal Amsterdam-Merwede





Faint, illegible text at the top center of the strip.

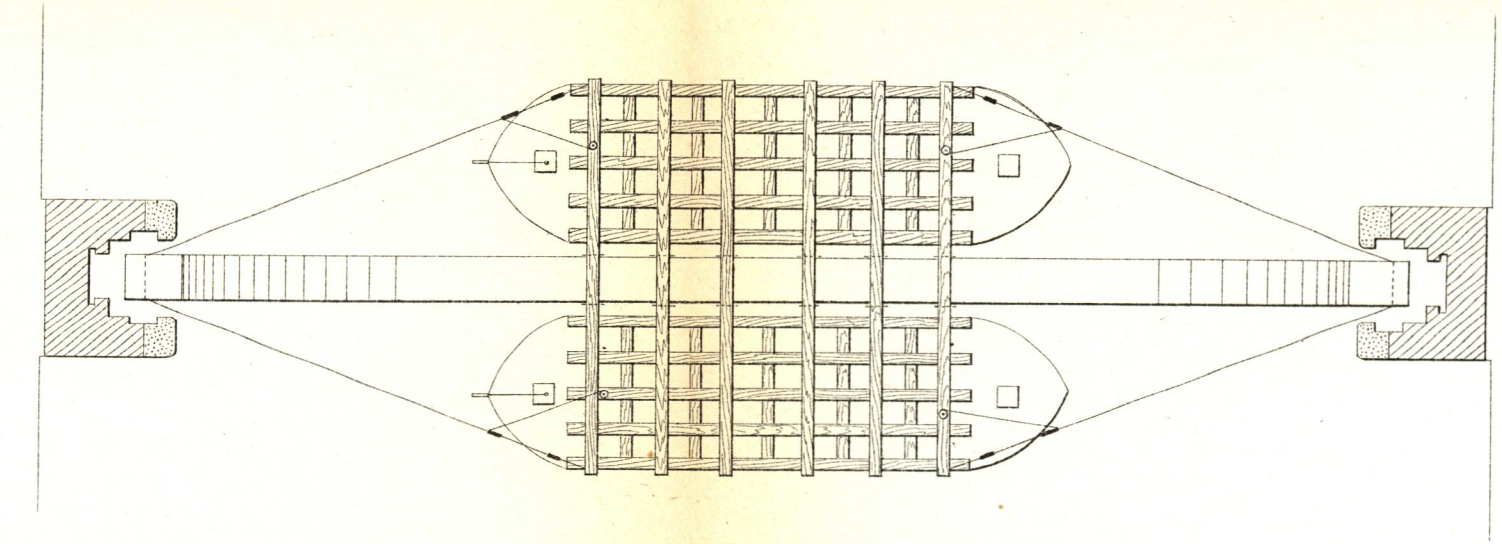
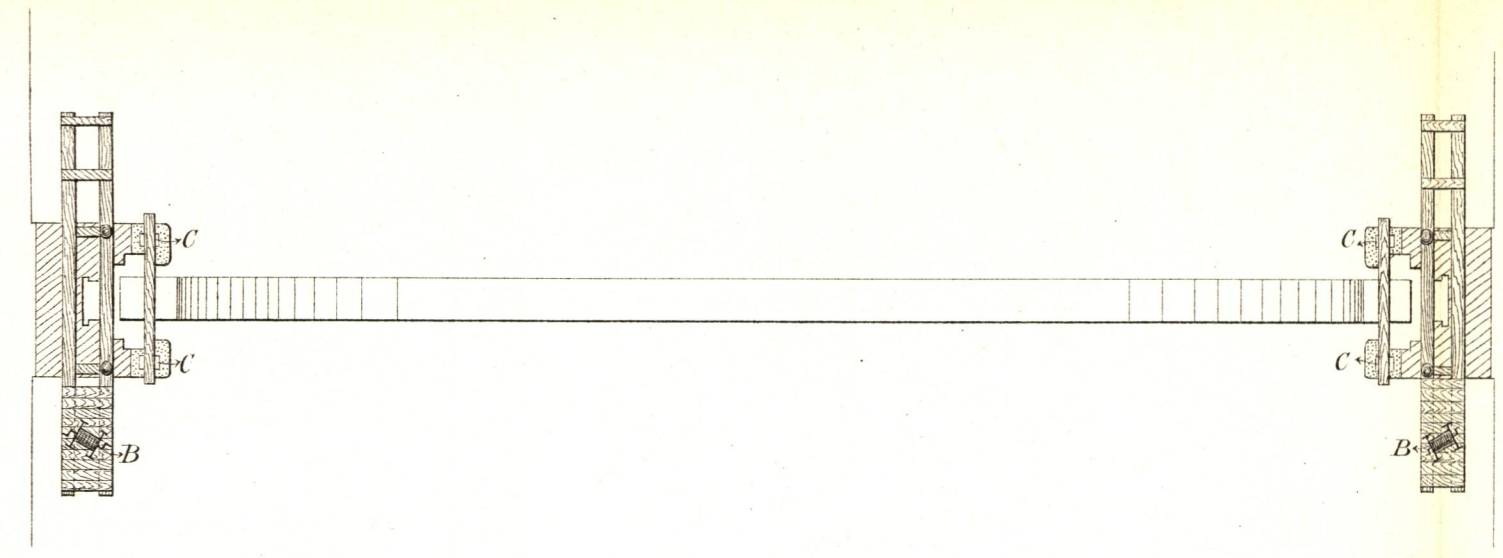
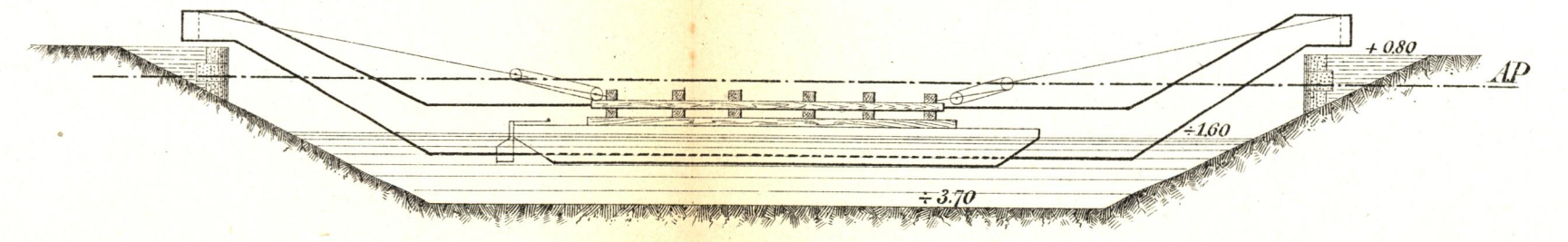
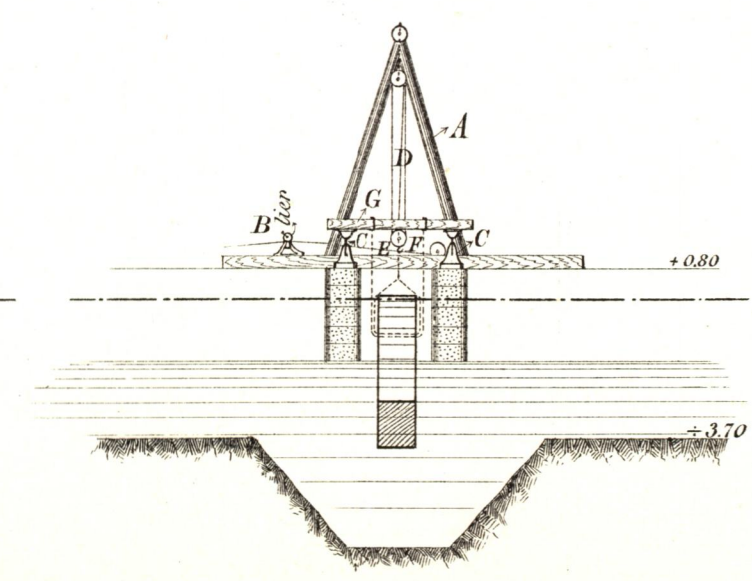
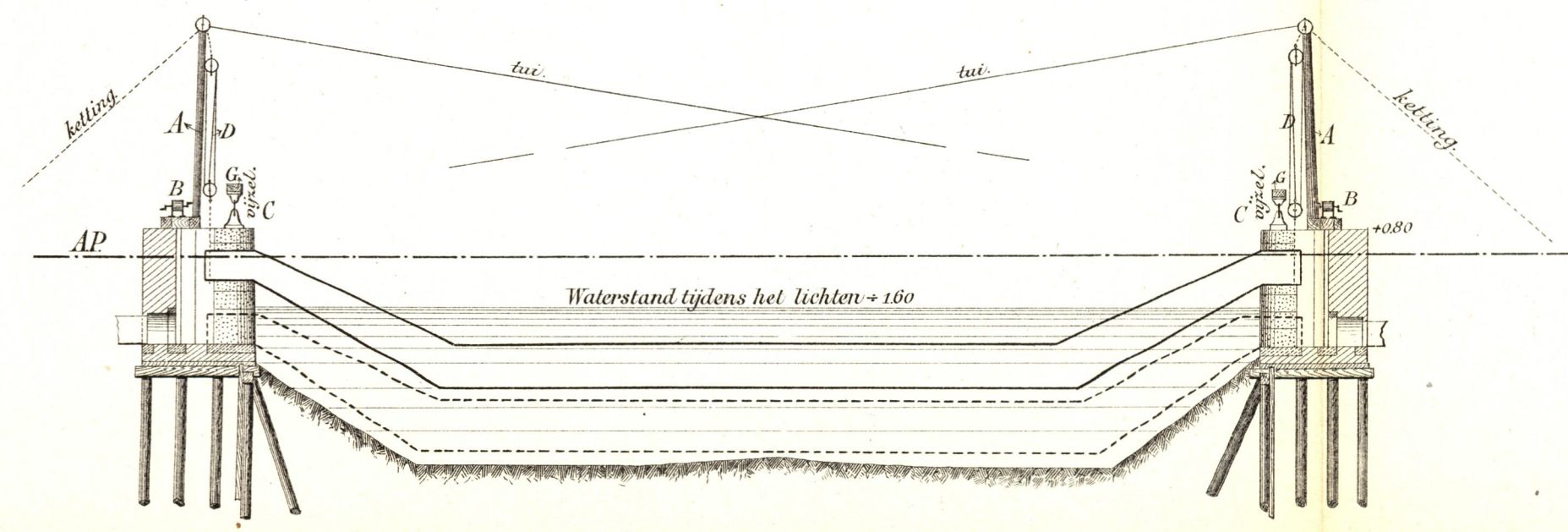
XVIII

# Lichten van den koker van den zuidelijken grondduiker in den Gemeenschapspolder.

bij een waterstand in het kanaal = 1.60 M ÷ AP.

*Het lichten van den koker.*

*De koker gelicht en gereed tot wegvaren.*



Schaal 1 à 200.

XXXXXX